



FLORIDA STATEWIDE REGIONAL EVACUATION STUDY PROGRAM



EVACUATION
TRANSPORTATION
SUPPLEMENTAL
DATA REPORT



VOLUME 5-5

FLORIDA DIVISION OF
EMERGENCY MANAGEMENT

WITHLAGOOCHEE
REGIONAL PLANNING COUNCIL

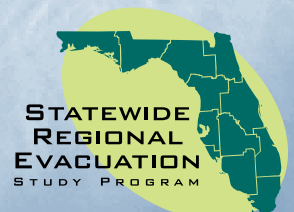
WITHLAGOOCHEE REGION



INCLUDES HURRICANE EVACUATION STUDY



2015



STATEWIDE
REGIONAL
EVACUATION
STUDY PROGRAM

This page intentionally left blank.



EVACUATION TRANSPORTATION SUPPLEMENTAL DATA REPORT

VOLUME 5-5

WITHLACOOCHEE REGION

Prepared for:

Withlacoochee Regional Planning Council
Florida Division of Emergency Management

Prepared by:

WilburSmith
ASSOCIATES

August 2015

This page intentionally left blank.



CREDITS & ACKNOWLEDGEMENTS

Funding was originally authorized by the Florida Legislature through House Bill 7121 for the 2010 publishing of the Statewide Regional Evacuation Studies, as a result of the 2004 and 2005 hurricane seasons. Provisions of this bill require the Division of Emergency Management to update all Regional Evacuation Studies in the State and inexorably tied the Evacuation Studies and Growth Management. As a result, this study addresses both Emergency Management and Growth Management data needs. Funds are continually requested through the Federal Emergency Management Agency (FEMA) Emergency Management Performance Grant

(EMPG) with all money administered through the Florida Division of Emergency Management (FDEM), 2555 Shumard Oak Blvd., Tallahassee, 32399. Web site: www.floridadisaster.org.

The Council acknowledges and extends its appreciation to the following agencies and people for their cooperation and assistance in the development of this document:

CDM Smith Associates for the methodology and framework of the evacuation transportation model. A special thanks to the **Florida Department of Transportation** for their input and coordination.

Florida Division of Emergency Management

Bryan Koon, Director
 Andrew Sussman, Hurricane Program Manager
 Richard Butgereit, GIS Manager

Northeast Florida Regional Council

Elizabeth Payne, Statewide Project Manager

County Emergency Management County Emergency Management Agencies

Joe Eckstein, Director of Citrus County Emergency Management
 Cecilia Patella, Director of Hernando County Emergency Management
 Mark Johnson, Director of Levy County Emergency Management
 Chip Wildy, Director of Marion County Emergency Management
 David Casto, Director of Sumter County Emergency Management



TABLE OF CONTENTS

	<u>Page</u>
Introduction	1
Section A – Transportation Evacuation Zone (TEZ) Data	2
Citrus County	3
Hernando County.....	25
Levy County	70
Marion County.....	93
Sumter County	160
Section B – Model Network Attribute Data	182
Section C – Shelter Database	192
Citrus County	193
Hernando County.....	194
Levy County	195
Marion County.....	196
Sumter County	197
Section D – Behavioral Data	198
Citrus County	200
Hernando County.....	205
Levy County	211
Marion County.....	217
Sumter County	219
Section E – Evacuation Zones	221
Citrus County	222
Hernando County.....	224
Levy County.....	226
Section F – Model Output for Base Scenarios	227
Section G - Model Output for Operational Scenarios	268

This page intentionally left blank.

Introduction

This volume contains the data used in the evacuation transportation analysis presented in volume 4. The data is divided into seven different sections, with the first five sections representing the “input” data that was used to develop the transportation analysis model. The last two sections represent the “output” data for each of the different model scenarios. Volume 4 contains a detailed discussion about each of these data items and how the information presented here was used in the analysis. The seven sections include the following:

Section A – Transportation Evacuation Zone (TEZ) Data

Section B – Model Network Attribute Data

Section C – Shelter Database

Section D – Behavioral Data

Section E – Evacuation Zones

Section F – Model Output for Base Scenarios

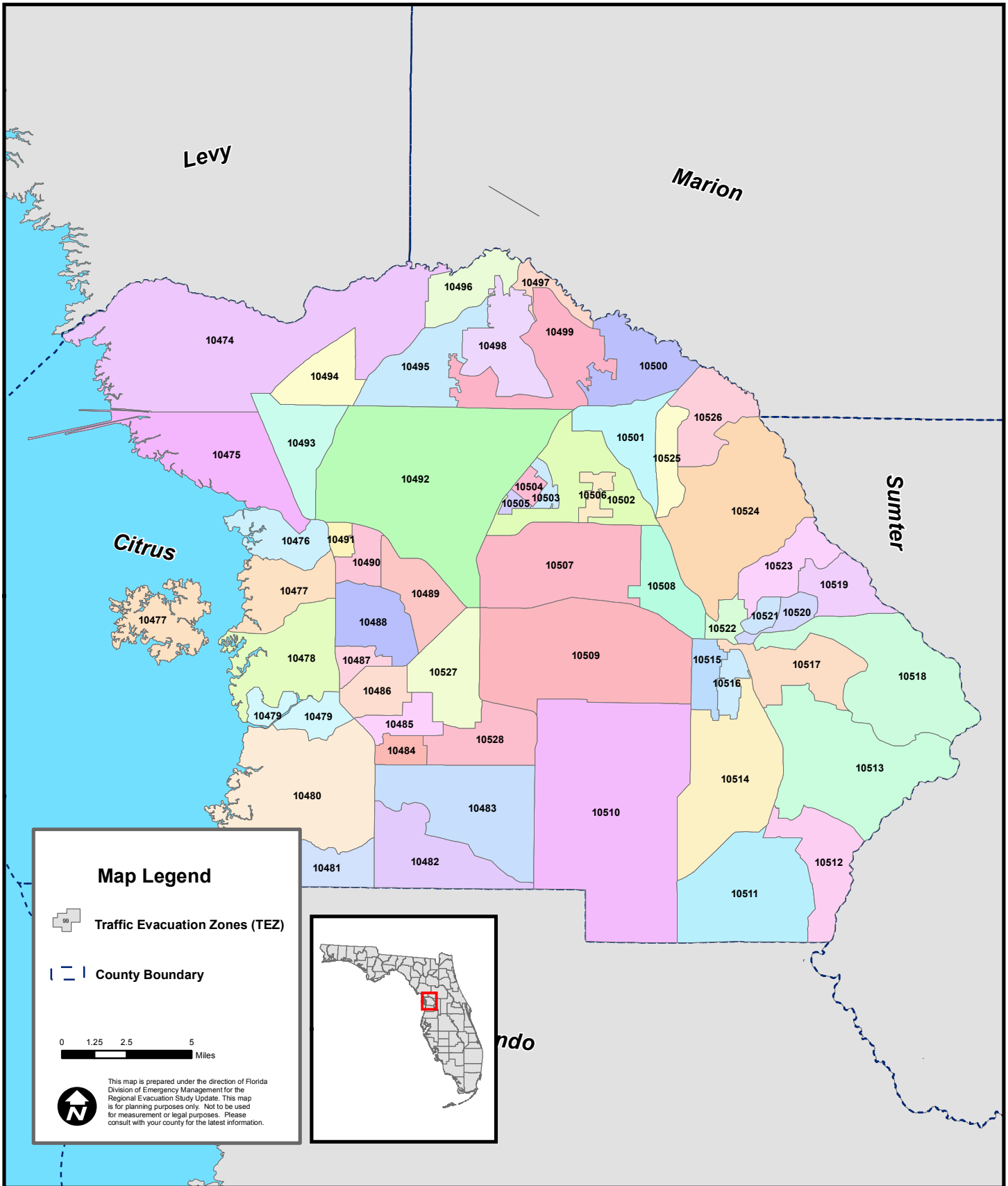
Section G – Model Output for Operational Scenarios

Section A

Transportation Evacuation Zone (TEZ) Data



Figure A-1 Citrus County Model Zone System



Section A- Transportation Evacuation Zones (TEZ)- Citrus County

SWTEZ	RGN	CNTY	PCAT1	PCAT2	PCAT3	PCAT4	PCAT5	PCAT6	DSSB_06	DMSB_06	DTSB_06	PCSSO_06
10503	11	63	0	0	0	0	0	100	1338	222	1560	0.93
10504	11	63	0	0	0	0	0	100	2500	28	2528	0.85
10505	11	63	0	0	0	0	0	100	1109	10	1118	0.91
10506	11	63	0	0	0	0	0	100	263	0	263	0.98
10527	11	63	0	3	0	0	0	97	251	5	256	1.00
10528	11	63	0	0	0	0	0	100	171	0	171	0.91
10499	11	63	0	0	0	0	0	100	441	9	450	0.93
10500	11	63	0	0	0	0	0	100	352	0	352	0.77
10521	11	63	0	0	0	0	0	100	337	53	390	0.93
10522	11	63	0	0	0	0	0	100	421	310	731	0.90
10474	11	63	18	2	6	22	31	21	981	77	1058	0.84
10475	11	63	100	0	0	0	0	0	684	147	831	0.86
10476	11	63	100	0	0	0	0	0	887	599	1486	0.80
10477	11	63	100	0	0	0	0	0	476	179	655	0.78
10478	11	63	100	0	0	0	0	0	197	0	197	0.76
10479	11	63	100	0	0	0	0	0	735	63	798	0.75
10480	11	63	100	0	0	0	0	0	482	17	499	0.67
10481	11	63	100	0	0	0	0	0	167	12	179	0.86
10482	11	63	0	35	3	17	24	21	1808	6	1814	0.94
10483	11	63	0	38	3	0	1	58	1421	207	1628	0.90
10484	11	63	0	61	21	5	0	13	182	0	182	0.93
10485	11	63	8	44	2	0	0	46	540	0	540	0.88
10486	11	63	42	57	1	0	0	0	682	183	865	0.94
10487	11	63	88	12	0	0	0	0	148	24	172	0.80
10488	11	63	18	61	21	0	0	0	444	11	455	0.94
10489	11	63	0	23	7	1	1	68	1363	34	1397	0.93
10490	11	63	91	9	0	0	0	0	376	98	474	0.99
10491	11	63	100	0	0	0	0	0	231	92	323	0.96
10492	11	63	23	13	3	15	0	46	3036	637	3673	0.88
10493	11	63	88	12	0	0	0	0	498	55	554	0.95
10494	11	63	0	0	5	94	0	1	327	0	327	0.95
10495	11	63	0	0	4	0	8	88	126	0	126	0.90
10496	11	63	0	0	0	0	22	78	359	35	394	0.91
10497	11	63	0	0	0	0	16	84	154	0	154	0.90
10498	11	63	0	0	0	0	0	100	1657	16	1673	0.91
10501	11	63	0	0	0	0	0	100	227	7	235	0.93
10502	11	63	0	0	0	0	0	100	1431	187	1618	0.94
10507	11	63	0	0	0	0	0	100	2341	471	2812	0.92
10508	11	63	0	0	0	0	0	100	893	527	1419	0.95
10509	11	63	0	0	0	0	0	100	449	51	500	0.92
10510	11	63	0	0	0	0	0	100	220	0	220	0.92
10511	11	63	0	0	0	0	0	100	602	7	609	0.98
10512	11	63	0	0	0	0	0	100	232	2	234	0.89
10513	11	63	0	0	0	0	0	100	1527	91	1619	0.79
10514	11	63	0	0	0	0	0	100	1491	288	1779	0.96
10515	11	63	0	0	0	0	0	100	423	148	571	0.94
10516	11	63	0	0	0	0	0	100	1993	95	2087	0.93
10517	11	63	0	0	0	0	0	100	1499	376	1875	0.94
10518	11	63	0	0	0	0	0	100	304	10	314	0.87
10519	11	63	0	0	0	0	0	100	402	164	565	0.88
10520	11	63	0	0	0	0	0	100	456	17	473	0.86
10523	11	63	0	0	0	0	0	100	506	12	518	0.88
10524	11	63	0	0	0	0	0	100	921	176	1096	0.86
10525	11	63	0	0	0	0	0	100	587	74	661	0.83
10526	11	63	0	0	0	0	0	100	188	11	199	0.72

Section A- Transportation Evacuation Zones (TEZ)- Citrus County

SWTEZ	RGN	CNTY	PCMSO_06	PCTSO_06	ODSSB_06	ODMSB_06	ODTSB_06	PHSSB_06	PHMSB_06
10503	11	63	1.00	0.94	1240	222	1462	1.86	1.34
10504	11	63	1.00	0.86	2136	28	2164	1.95	2.68
10505	11	63	1.00	0.91	1013	10	1022	1.78	1.90
10506	11	63	0.00	0.98	257	0	257	2.08	0.00
10527	11	63	1.00	1.00	251	5	256	2.39	0.80
10528	11	63	0.00	0.91	155	0	155	3.36	0.00
10499	11	63	1.00	0.94	412	9	421	2.44	2.33
10500	11	63	0.00	0.77	271	0	271	2.00	0.00
10521	11	63	0.53	0.88	315	28	342	2.09	2.82
10522	11	63	0.77	0.85	380	240	621	2.26	1.30
10474	11	63	0.75	0.83	825	58	883	2.46	2.16
10475	11	63	0.61	0.81	586	90	676	2.22	1.49
10476	11	63	0.55	0.70	708	332	1040	2.34	1.54
10477	11	63	0.74	0.77	370	132	502	2.30	2.02
10478	11	63	0.00	0.76	150	0	150	1.74	0.00
10479	11	63	0.75	0.75	549	47	596	2.07	2.32
10480	11	63	0.59	0.67	325	10	335	2.22	2.20
10481	11	63	1.00	0.87	143	12	155	2.34	1.83
10482	11	63	1.00	0.94	1692	6	1698	2.02	4.50
10483	11	63	0.77	0.88	1273	159	1433	2.11	1.82
10484	11	63	0.00	0.93	169	0	169	2.47	0.00
10485	11	63	0.00	0.88	473	0	473	2.79	0.00
10486	11	63	0.83	0.91	638	151	789	2.11	1.92
10487	11	63	0.75	0.79	118	18	136	2.58	3.39
10488	11	63	1.00	0.94	419	11	429	2.89	3.27
10489	11	63	0.68	0.93	1271	23	1295	2.44	1.61
10490	11	63	0.69	0.93	373	68	441	2.27	1.87
10491	11	63	0.52	0.84	222	48	270	2.70	0.96
10492	11	63	0.88	0.88	2684	561	3245	2.47	1.61
10493	11	63	0.65	0.92	472	36	508	2.63	1.83
10494	11	63	0.00	0.95	310	0	310	2.49	0.00
10495	11	63	0.00	0.90	114	0	114	2.23	0.00
10496	11	63	1.00	0.92	326	35	361	2.14	1.06
10497	11	63	0.00	0.90	138	0	138	2.54	0.00
10498	11	63	1.00	0.91	1506	16	1522	2.19	2.81
10501	11	63	1.00	0.93	210	7	218	2.56	3.00
10502	11	63	0.86	0.93	1338	160	1499	2.01	1.69
10507	11	63	0.56	0.86	2151	263	2414	2.40	1.49
10508	11	63	0.84	0.91	851	442	1291	2.56	1.74
10509	11	63	0.78	0.90	411	40	452	2.48	3.00
10510	11	63	0.00	0.92	203	0	203	2.85	0.00
10511	11	63	1.00	0.98	590	7	597	2.26	3.14
10512	11	63	0.00	0.88	207	0	207	2.34	0.00
10513	11	63	0.63	0.78	1210	57	1267	2.29	2.05
10514	11	63	0.94	0.95	1426	272	1698	2.39	1.59
10515	11	63	0.93	0.94	396	138	535	2.50	1.86
10516	11	63	0.92	0.93	1857	87	1944	2.18	1.45
10517	11	63	0.91	0.93	1403	343	1746	2.25	1.58
10518	11	63	1.00	0.87	263	10	272	2.62	0.70
10519	11	63	0.68	0.83	355	112	467	2.19	1.88
10520	11	63	1.00	0.86	391	17	408	2.14	2.18
10523	11	63	0.00	0.86	447	0	447	2.46	0.00
10524	11	63	0.95	0.87	790	167	956	2.26	1.69
10525	11	63	1.00	0.85	489	74	564	2.25	2.23
10526	11	63	1.00	0.73	135	11	146	2.92	2.09

Section A- Transportation Evacuation Zones (TEZ)- Citrus County

SWTEZ	RGN	CNTY	PHTSB_06	PSSB_06	PMSB_06	PTSB_06	VHSSB_06	VHMSB_06	VHTSB_06	VSSB_06
10503	11	63	1.78	2307	298	2605	1.22	0.50	1.11	1513
10504	11	63	1.96	4172	75	4248	1.20	1.21	1.20	2567
10505	11	63	1.78	1803	19	1822	1.12	1.30	1.12	1134
10506	11	63	2.08	535	0	535	1.95	0.00	1.95	502
10527	11	63	2.36	599	4	604	1.84	1.20	1.83	462
10528	11	63	3.36	521	0	521	2.08	0.00	2.08	323
10499	11	63	2.44	1006	21	1027	1.64	1.44	1.64	676
10500	11	63	2.00	542	0	542	1.65	0.00	1.65	447
10521	11	63	2.15	658	79	736	1.54	1.36	1.53	484
10522	11	63	1.89	860	312	1172	1.51	0.81	1.24	575
10474	11	63	2.44	2029	125	2153	1.82	1.28	1.78	1501
10475	11	63	2.12	1300	134	1434	1.94	1.59	1.89	1136
10476	11	63	2.09	1660	511	2171	1.89	0.44	1.43	1341
10477	11	63	2.23	851	266	1117	1.64	1.23	1.53	607
10478	11	63	1.74	261	0	261	1.59	0.00	1.59	238
10479	11	63	2.09	1134	109	1244	1.78	1.13	1.72	975
10480	11	63	2.22	721	22	744	1.64	1.50	1.64	533
10481	11	63	2.30	334	22	357	1.85	1.42	1.82	265
10482	11	63	2.03	3418	27	3444	1.67	1.50	1.67	2826
10483	11	63	2.08	2687	290	2977	1.58	1.64	1.59	2012
10484	11	63	2.47	417	0	417	1.81	0.00	1.81	306
10485	11	63	2.79	1320	0	1320	1.79	0.00	1.79	847
10486	11	63	2.07	1346	290	1635	1.60	1.43	1.57	1020
10487	11	63	2.68	304	61	365	1.28	1.44	1.30	151
10488	11	63	2.90	1210	36	1246	1.86	1.64	1.86	779
10489	11	63	2.42	3102	37	3139	1.80	1.30	1.79	2288
10490	11	63	2.21	847	127	973	1.73	1.50	1.69	645
10491	11	63	2.39	600	46	646	1.35	0.40	1.18	300
10492	11	63	2.32	6636	902	7538	1.74	1.32	1.67	4675
10493	11	63	2.57	1241	66	1307	1.92	1.53	1.89	906
10494	11	63	2.49	773	0	773	1.96	0.00	1.96	608
10495	11	63	2.23	254	0	254	1.82	0.00	1.82	208
10496	11	63	2.04	698	37	735	1.81	1.69	1.80	591
10497	11	63	2.54	350	0	350	2.05	0.00	2.05	283
10498	11	63	2.20	3298	45	3342	1.57	1.31	1.57	2360
10501	11	63	2.56	537	21	558	1.64	1.57	1.63	345
10502	11	63	1.97	2690	270	2959	1.49	1.11	1.45	1994
10507	11	63	2.30	5163	391	5554	1.81	1.43	1.77	3894
10508	11	63	2.28	2178	767	2945	1.58	1.27	1.48	1344
10509	11	63	2.52	1020	120	1140	1.88	1.15	1.81	773
10510	11	63	2.85	579	0	579	2.10	0.00	2.10	426
10511	11	63	2.27	1333	22	1355	1.79	1.71	1.79	1056
10512	11	63	2.34	485	0	485	1.83	0.00	1.83	379
10513	11	63	2.28	2766	117	2883	1.66	1.35	1.64	2007
10514	11	63	2.26	3409	433	3841	1.63	1.27	1.57	2325
10515	11	63	2.33	991	257	1248	1.67	1.23	1.56	662
10516	11	63	2.15	4052	126	4178	1.51	1.29	1.50	2799
10517	11	63	2.12	3151	542	3693	1.67	0.87	1.51	2347
10518	11	63	2.57	690	7	698	1.56	1.10	1.54	410
10519	11	63	2.12	777	211	988	1.53	1.39	1.50	543
10520	11	63	2.14	837	37	874	1.47	1.41	1.47	575
10523	11	63	2.46	1101	0	1101	1.74	0.00	1.74	779
10524	11	63	2.16	1785	283	2068	1.62	1.48	1.60	1280
10525	11	63	2.24	1100	165	1265	1.55	1.15	1.50	760
10526	11	63	2.86	394	23	418	2.00	1.18	1.94	270

Section A- Transportation Evacuation Zones (TEZ)- Citrus County

SWTEZ	RGN	CNTY	VMSB_06	VTSB_06	D_MB_06	PC_MO_06	O_MB_06	PH_MO_06	P_MB_06	VH_MB_06
10503	11	63	111	1624	0	0.00	0	0.00	0	0.00
10504	11	63	34	2599	16	1.00	16	2.00	32	1.13
10505	11	63	13	1147	8	1.00	8	1.75	14	1.13
10506	11	63	0	502	8	1.00	8	2.13	17	2.00
10527	11	63	6	468	329	0.85	280	2.39	670	1.84
10528	11	63	0	323	467	0.93	433	3.36	1456	2.08
10499	11	63	13	689	0	0.00	0	0.00	0	0.00
10500	11	63	0	447	172	0.80	138	2.00	276	1.65
10521	11	63	38	523	0	0.00	0	0.00	0	0.00
10522	11	63	195	769	107	0.75	80	2.25	180	1.50
10474	11	63	74	1575	648	0.79	512	2.46	1260	1.82
10475	11	63	143	1279	22	0.68	15	2.20	33	1.93
10476	11	63	147	1487	57	0.72	41	2.29	94	1.71
10477	11	63	163	770	262	0.56	146	2.30	336	1.64
10478	11	63	0	238	316	0.76	239	1.74	416	1.59
10479	11	63	53	1028	185	0.62	115	2.29	263	1.63
10480	11	63	15	548	375	0.72	270	2.09	565	1.67
10481	11	63	17	282	287	0.68	196	2.33	457	1.85
10482	11	63	9	2835	93	0.85	79	2.01	159	1.66
10483	11	63	261	2273	345	0.75	258	2.11	545	1.58
10484	11	63	0	306	331	0.79	262	2.47	647	1.81
10485	11	63	0	847	647	0.81	524	2.79	1461	1.79
10486	11	63	216	1236	721	0.79	572	2.11	1207	1.60
10487	11	63	26	177	317	0.81	258	2.58	666	1.28
10488	11	63	18	796	500	0.85	426	2.89	1232	1.86
10489	11	63	30	2318	475	0.78	371	2.44	906	1.80
10490	11	63	102	747	110	0.72	79	2.27	179	1.72
10491	11	63	19	319	134	0.70	94	2.69	253	1.35
10492	11	63	739	5415	861	0.81	699	2.49	1742	1.75
10493	11	63	55	961	103	0.81	83	2.64	219	1.93
10494	11	63	0	608	129	0.84	109	2.49	271	1.95
10495	11	63	0	208	226	0.88	199	2.23	444	1.83
10496	11	63	59	650	163	0.68	111	2.14	237	1.80
10497	11	63	0	283	59	0.85	50	2.56	128	2.06
10498	11	63	21	2382	6	1.00	6	2.17	13	1.67
10501	11	63	11	356	373	0.75	278	2.55	708	1.64
10502	11	63	178	2172	405	0.84	340	2.01	683	1.49
10507	11	63	375	4269	433	0.81	350	2.40	841	1.81
10508	11	63	561	1905	525	0.74	390	2.63	1027	1.62
10509	11	63	46	819	370	0.75	279	2.48	691	1.88
10510	11	63	0	426	148	0.88	130	2.85	371	2.10
10511	11	63	12	1068	351	0.81	283	2.26	640	1.79
10512	11	63	0	379	227	0.65	148	2.34	346	1.82
10513	11	63	77	2084	981	0.70	686	2.24	1535	1.62
10514	11	63	346	2670	499	0.74	370	2.39	884	1.63
10515	11	63	170	832	8	0.50	4	2.75	11	1.75
10516	11	63	112	2910	7	1.00	7	2.14	15	1.57
10517	11	63	297	2645	181	0.70	126	2.01	253	1.34
10518	11	63	11	420	292	0.67	195	2.63	512	1.56
10519	11	63	156	699	193	0.66	127	2.20	279	1.54
10520	11	63	24	599	140	0.64	90	2.14	193	1.48
10523	11	63	0	779	145	0.80	116	2.46	285	1.74
10524	11	63	247	1527	642	0.67	432	2.19	948	1.63
10525	11	63	85	845	561	0.64	359	2.25	808	1.52
10526	11	63	13	283	264	0.69	181	2.92	529	2.01

Section A- Transportation Evacuation Zones (TEZ)- Citrus County

SWTEZ	RGN	CNTY	V_MB_06	HM_U_06	HM_O_06	HM_OU_06	HM_PH_06	HM_P_06	HM_VH_06	HM_V_06
10503	11	63	0	0	0.00	0	0.00	0	0	0
10504	11	63	18	30	0.77	23	2.26	52	1	23
10505	11	63	9	88	0.75	66	2.30	152	1	66
10506	11	63	16	0	0.00	0	0.00	0	0	0
10527	11	63	516	71	0.75	53	2.30	122	1	53
10528	11	63	901	0	0.00	0	0.00	0	0	0
10499	11	63	0	0	0.00	0	0.00	0	0	0
10500	11	63	228	0	0.00	0	0.00	0	0	0
10521	11	63	0	3	0.67	2	2.50	5	1	2
10522	11	63	120	123	0.75	92	2.30	212	1	92
10474	11	63	932	17	0.76	13	2.23	29	1	13
10475	11	63	29	211	0.75	158	2.30	364	1	158
10476	11	63	70	98	0.76	74	2.28	169	1	74
10477	11	63	239	85	0.75	64	2.30	147	1	64
10478	11	63	380	6	0.83	5	2.00	10	1	5
10479	11	63	187	47	0.74	35	2.34	82	1	35
10480	11	63	450	56	0.75	42	2.31	97	1	42
10481	11	63	363	15	0.73	11	2.36	26	1	11
10482	11	63	131	1	1.00	1	2.00	2	1	1
10483	11	63	408	0	0.00	0	0.00	0	0	0
10484	11	63	474	0	0.00	0	0.00	0	0	0
10485	11	63	937	0	0.00	0	0.00	0	0	0
10486	11	63	916	0	0.00	0	0.00	0	0	0
10487	11	63	331	0	0.00	0	0.00	0	0	0
10488	11	63	793	0	0.00	0	0.00	0	0	0
10489	11	63	669	0	0.00	0	0.00	0	0	0
10490	11	63	136	36	0.75	27	2.30	62	1	27
10491	11	63	127	44	0.75	33	2.30	76	1	33
10492	11	63	1221	154	0.75	116	2.29	266	1	116
10493	11	63	160	77	0.75	58	2.29	133	1	58
10494	11	63	213	0	0.00	0	0.00	0	0	0
10495	11	63	364	0	0.00	0	0.00	0	0	0
10496	11	63	200	0	0.00	0	0.00	0	0	0
10497	11	63	103	0	0.00	0	0.00	0	0	0
10498	11	63	10	0	0.00	0	0.00	0	0	0
10501	11	63	455	0	0.00	0	0.00	0	0	0
10502	11	63	506	0	0.00	0	0.00	0	0	0
10507	11	63	634	50	0.76	38	2.26	86	1	38
10508	11	63	632	0	0.00	0	0.00	0	0	0
10509	11	63	524	12	0.75	9	2.33	21	1	9
10510	11	63	273	2	1.00	2	1.50	3	1	2
10511	11	63	507	0	0.00	0	0.00	0	0	0
10512	11	63	270	0	0.00	0	0.00	0	0	0
10513	11	63	1112	23	0.74	17	2.35	40	1	17
10514	11	63	603	71	0.75	53	2.30	122	1	53
10515	11	63	7	28	0.75	21	2.29	48	1	21
10516	11	63	11	66	0.76	50	2.28	114	1	50
10517	11	63	169	204	0.75	153	2.30	352	1	153
10518	11	63	304	0	0.00	0	0.00	0	0	0
10519	11	63	195	9	0.78	7	2.29	16	1	7
10520	11	63	133	5	0.80	4	2.25	9	1	4
10523	11	63	202	0	0.00	0	0.00	0	0	0
10524	11	63	706	27	0.74	20	2.35	47	1	20
10525	11	63	544	54	0.76	41	2.27	93	1	41
10526	11	63	363	0	0.00	0	0.00	0	0	0

Section A- Transportation Evacuation Zones (TEZ)- Citrus County

SWTEZ	RGN	CNTY	SH_CP_06	DSSB_10	DMSB_10	DTSB_10	PCSSO_10	PCMSO_10	PCTSO_10	ODSSB_10
10503	11	63	0	1461	242	1703	0.93	1.00	0.94	1354
10504	11	63	0	2729	30	2759	0.85	1.00	0.86	2331
10505	11	63	0	1210	10	1221	0.91	1.00	0.91	1106
10506	11	63	0	287	0	287	0.98	0.00	0.98	281
10527	11	63	0	274	6	280	1.00	1.00	1.00	274
10528	11	63	0	187	0	187	0.90	0.00	0.90	169
10499	11	63	0	481	9	491	0.94	1.00	0.93	450
10500	11	63	0	384	0	384	0.77	0.00	0.77	296
10521	11	63	0	368	58	426	0.93	0.52	0.88	343
10522	11	63	0	459	339	798	0.90	0.77	0.85	415
10474	11	63	0	1071	84	1154	0.84	0.76	0.84	900
10475	11	63	0	747	160	907	0.86	0.62	0.81	639
10476	11	63	0	968	655	1621	0.80	0.55	0.70	773
10477	11	63	0	520	195	715	0.78	0.74	0.77	404
10478	11	63	0	215	0	215	0.76	0.00	0.76	164
10479	11	63	0	803	69	872	0.75	0.74	0.75	600
10480	11	63	0	526	19	544	0.67	0.53	0.67	355
10481	11	63	0	182	13	195	0.86	1.00	0.87	157
10482	11	63	0	1973	7	1980	0.94	1.00	0.94	1847
10483	11	63	0	1551	226	1777	0.90	0.77	0.88	1390
10484	11	63	0	198	0	198	0.93	0.00	0.93	184
10485	11	63	0	589	0	589	0.88	0.00	0.88	516
10486	11	63	0	745	200	944	0.93	0.83	0.91	696
10487	11	63	0	161	27	188	0.80	0.74	0.79	129
10488	11	63	0	485	12	497	0.94	1.00	0.94	457
10489	11	63	0	1487	37	1524	0.93	0.70	0.93	1388
10490	11	63	0	411	107	517	0.99	0.69	0.93	407
10491	11	63	0	252	101	353	0.96	0.51	0.84	242
10492	11	63	0	3315	695	4010	0.88	0.88	0.88	2929
10493	11	63	0	544	60	604	0.95	0.65	0.92	515
10494	11	63	0	357	0	357	0.95	0.00	0.95	339
10495	11	63	0	138	0	138	0.90	0.00	0.90	124
10496	11	63	0	392	38	430	0.91	1.00	0.92	356
10497	11	63	0	168	0	168	0.90	0.00	0.90	151
10498	11	63	0	1809	17	1826	0.91	1.00	0.91	1644
10501	11	63	0	248	8	256	0.93	1.00	0.93	230
10502	11	63	0	1562	204	1766	0.94	0.86	0.93	1461
10507	11	63	0	2556	514	3070	0.92	0.56	0.86	2348
10508	11	63	0	974	574	1549	0.95	0.84	0.91	928
10509	11	63	0	490	56	545	0.92	0.79	0.90	449
10510	11	63	0	240	0	240	0.93	0.00	0.93	222
10511	11	63	0	657	8	665	0.98	1.00	0.98	644
10512	11	63	0	253	2	255	0.89	0.00	0.89	226
10513	11	63	0	1668	100	1767	0.79	0.61	0.78	1321
10514	11	63	0	1628	314	1942	0.96	0.95	0.95	1557
10515	11	63	0	462	161	623	0.94	0.94	0.94	433
10516	11	63	0	2175	103	2279	0.93	0.92	0.93	2027
10517	11	63	0	1636	411	2046	0.94	0.91	0.93	1532
10518	11	63	0	332	10	342	0.86	1.00	0.87	287
10519	11	63	0	439	179	617	0.88	0.68	0.82	387
10520	11	63	0	498	19	516	0.86	1.00	0.86	427
10523	11	63	0	552	13	565	0.88	0.00	0.86	488
10524	11	63	0	1004	193	1197	0.86	0.94	0.87	862
10525	11	63	0	641	81	722	0.83	1.00	0.85	533
10526	11	63	0	205	12	217	0.72	1.00	0.73	147

Section A- Transportation Evacuation Zones (TEZ)- Citrus County

SWTEZ	RGN	CNTY	ODMSB_10	ODTSB_10	PHSSB_10	PHMSB_10	PHTSB_10	PSSB_10	PMSB_10	PTSB_10
10503	11	63	242	1596	1.86	1.34	1.78	2518	325	2843
10504	11	63	30	2362	1.95	2.73	1.96	4554	82	4636
10505	11	63	10	1116	1.78	2.10	1.78	1968	21	1989
10506	11	63	0	281	2.08	0.00	2.08	584	0	584
10527	11	63	6	280	2.39	0.83	2.35	654	5	659
10528	11	63	0	169	3.37	0.00	3.37	569	0	569
10499	11	63	9	459	2.44	2.56	2.44	1098	23	1122
10500	11	63	0	296	2.00	0.00	2.00	592	0	592
10521	11	63	30	374	2.09	2.87	2.15	718	86	804
10522	11	63	262	678	2.26	1.30	1.89	939	341	1280
10474	11	63	64	964	2.46	2.13	2.44	2215	136	2351
10475	11	63	99	738	2.22	1.47	2.12	1419	146	1565
10476	11	63	363	1136	2.34	1.54	2.09	1812	558	2370
10477	11	63	144	548	2.30	2.02	2.22	929	291	1219
10478	11	63	0	164	1.74	0.00	1.74	285	0	285
10479	11	63	51	651	2.06	2.33	2.08	1238	119	1357
10480	11	63	10	365	2.22	2.40	2.23	788	24	813
10481	11	63	13	169	2.32	1.85	2.30	365	24	389
10482	11	63	7	1854	2.02	4.14	2.03	3731	29	3760
10483	11	63	174	1564	2.11	1.82	2.08	2933	317	3249
10484	11	63	0	184	2.48	0.00	2.48	456	0	456
10485	11	63	0	516	2.79	0.00	2.79	1440	0	1440
10486	11	63	165	861	2.11	1.92	2.07	1469	316	1785
10487	11	63	20	149	2.57	3.30	2.67	332	66	398
10488	11	63	12	469	2.89	3.25	2.90	1321	39	1360
10489	11	63	26	1413	2.44	1.58	2.42	3386	41	3426
10490	11	63	74	481	2.27	1.86	2.21	924	138	1063
10491	11	63	52	295	2.71	0.96	2.39	655	50	705
10492	11	63	612	3542	2.47	1.61	2.32	7244	985	8229
10493	11	63	39	555	2.63	1.85	2.57	1355	72	1427
10494	11	63	0	339	2.49	0.00	2.49	844	0	844
10495	11	63	0	124	2.23	0.00	2.23	277	0	277
10496	11	63	38	394	2.14	1.08	2.04	762	41	803
10497	11	63	0	151	2.53	0.00	2.53	382	0	382
10498	11	63	17	1661	2.19	2.88	2.20	3600	49	3649
10501	11	63	8	238	2.55	2.88	2.56	586	23	609
10502	11	63	175	1636	2.01	1.68	1.97	2936	294	3230
10507	11	63	287	2635	2.40	1.49	2.30	5636	427	6063
10508	11	63	481	1410	2.56	1.74	2.28	2377	836	3215
10509	11	63	44	493	2.48	2.98	2.52	1113	131	1244
10510	11	63	0	222	2.85	0.00	2.85	632	0	632
10511	11	63	8	652	2.26	3.00	2.27	1455	24	1480
10512	11	63	0	226	2.34	0.00	2.34	529	0	529
10513	11	63	61	1383	2.29	2.10	2.27	3020	128	3146
10514	11	63	297	1854	2.39	1.59	2.26	3721	472	4193
10515	11	63	151	584	2.50	1.86	2.33	1082	281	1362
10516	11	63	95	2122	2.18	1.45	2.15	4422	138	4560
10517	11	63	375	1907	2.24	1.58	2.11	3439	592	4031
10518	11	63	10	297	2.63	0.80	2.57	754	8	762
10519	11	63	122	509	2.19	1.89	2.12	849	230	1079
10520	11	63	19	446	2.14	2.16	2.14	914	41	954
10523	11	63	0	488	2.46	0.00	2.46	1202	0	1202
10524	11	63	182	1045	2.26	1.70	2.16	1948	309	2257
10525	11	63	81	615	2.25	2.21	2.25	1201	179	1381
10526	11	63	12	159	2.93	2.17	2.87	430	26	456

Section A- Transportation Evacuation Zones (TEZ)- Citrus County

SWTEZ	RGN	CNTY	VHSSB_10	VHMSB_10	VHTSB_10	VSSB_10	VMSB_10	VTSB_10	D_MB_10	PC_MO_10
10503	11	63	1.22	0.50	1.11	1652	121	1773	0	0.00
10504	11	63	1.20	1.23	1.20	2802	37	2839	20	1.00
10505	11	63	1.12	1.40	1.12	1238	14	1252	10	1.00
10506	11	63	1.95	0.00	1.95	547	0	547	10	1.00
10527	11	63	1.84	1.17	1.83	504	7	511	432	0.85
10528	11	63	2.08	0.00	2.08	352	0	352	613	0.93
10499	11	63	1.64	1.56	1.64	738	14	752	0	0.00
10500	11	63	1.65	0.00	1.65	488	0	488	225	0.80
10521	11	63	1.54	1.40	1.52	529	42	570	0	0.00
10522	11	63	1.51	0.81	1.24	627	212	840	140	0.74
10474	11	63	1.82	1.27	1.78	1639	81	1720	850	0.79
10475	11	63	1.94	1.58	1.89	1240	156	1396	29	0.69
10476	11	63	1.89	0.44	1.43	1463	160	1623	76	0.72
10477	11	63	1.64	1.24	1.53	662	178	841	343	0.56
10478	11	63	1.59	0.00	1.59	260	0	260	414	0.76
10479	11	63	1.77	1.12	1.72	1064	57	1122	243	0.62
10480	11	63	1.64	1.60	1.64	582	16	598	491	0.72
10481	11	63	1.85	1.38	1.82	290	18	308	376	0.69
10482	11	63	1.67	1.43	1.67	3084	10	3094	122	0.84
10483	11	63	1.58	1.64	1.59	2196	285	2481	452	0.75
10484	11	63	1.82	0.00	1.82	334	0	334	434	0.79
10485	11	63	1.79	0.00	1.79	924	0	924	849	0.81
10486	11	63	1.60	1.43	1.57	1114	236	1349	946	0.79
10487	11	63	1.28	1.40	1.30	165	28	193	415	0.82
10488	11	63	1.86	1.58	1.85	850	19	869	656	0.85
10489	11	63	1.80	1.27	1.79	2498	33	2531	623	0.78
10490	11	63	1.73	1.50	1.70	704	111	816	144	0.72
10491	11	63	1.35	0.40	1.18	327	21	348	176	0.70
10492	11	63	1.74	1.32	1.67	5103	807	5910	1130	0.81
10493	11	63	1.92	1.54	1.89	989	60	1049	136	0.80
10494	11	63	1.96	0.00	1.96	664	0	664	169	0.85
10495	11	63	1.83	0.00	1.83	227	0	227	297	0.88
10496	11	63	1.81	1.71	1.80	645	65	709	213	0.68
10497	11	63	2.05	0.00	2.05	309	0	309	78	0.85
10498	11	63	1.57	1.35	1.57	2577	23	2600	8	1.00
10501	11	63	1.64	1.50	1.63	377	12	389	490	0.74
10502	11	63	1.49	1.11	1.45	2176	194	2371	531	0.84
10507	11	63	1.81	1.43	1.77	4250	410	4660	567	0.81
10508	11	63	1.58	1.27	1.48	1467	613	2080	689	0.74
10509	11	63	1.88	1.14	1.81	844	50	894	485	0.75
10510	11	63	2.09	0.00	2.09	465	0	465	194	0.88
10511	11	63	1.79	1.63	1.79	1153	13	1166	461	0.80
10512	11	63	1.83	0.00	1.83	414	0	414	298	0.65
10513	11	63	1.66	1.38	1.64	2190	84	2275	1288	0.70
10514	11	63	1.63	1.27	1.57	2538	377	2915	654	0.74
10515	11	63	1.67	1.23	1.55	723	186	908	10	0.60
10516	11	63	1.51	1.28	1.50	3055	122	3177	9	1.00
10517	11	63	1.67	0.87	1.51	2562	325	2887	237	0.70
10518	11	63	1.56	1.20	1.55	447	12	459	383	0.67
10519	11	63	1.53	1.40	1.50	593	171	763	253	0.66
10520	11	63	1.47	1.42	1.47	628	27	654	183	0.64
10523	11	63	1.74	0.00	1.74	850	0	850	190	0.80
10524	11	63	1.62	1.48	1.60	1398	270	1667	842	0.67
10525	11	63	1.56	1.15	1.50	829	93	921	736	0.64
10526	11	63	2.01	1.25	1.94	295	15	309	347	0.69

Section A- Transportation Evacuation Zones (TEZ)- Citrus County

SWTEZ	RGN	CNTY	O_MB_10	PH_MO_10	P_MB_10	VH_MB_10	V_MB_10	HM_U_10	HM_O_10	HM_OU_10
10503	11	63	0	0.00	0	0.00	0	0	0.00	0
10504	11	63	20	2.10	42	1.20	24	30	0.77	23
10505	11	63	10	1.90	19	1.20	12	88	0.75	66
10506	11	63	10	2.20	22	2.00	20	0	0.00	0
10527	11	63	368	2.39	879	1.84	677	71	0.75	53
10528	11	63	568	3.36	1910	2.08	1182	0	0.00	0
10499	11	63	0	0.00	0	0.00	0	0	0.00	0
10500	11	63	181	2.00	362	1.65	299	0	0.00	0
10521	11	63	0	0.00	0	0.00	0	3	0.67	2
10522	11	63	104	2.27	236	1.52	158	123	0.75	92
10474	11	63	672	2.46	1652	1.82	1223	17	0.76	13
10475	11	63	20	2.20	44	1.90	38	211	0.75	158
10476	11	63	55	2.24	123	1.67	92	98	0.76	74
10477	11	63	191	2.30	440	1.64	314	85	0.75	64
10478	11	63	313	1.74	545	1.59	498	6	0.83	5
10479	11	63	150	2.30	345	1.64	246	47	0.74	35
10480	11	63	354	2.10	742	1.67	590	56	0.75	42
10481	11	63	258	2.33	600	1.84	476	15	0.73	11
10482	11	63	103	2.03	209	1.67	172	1	1.00	1
10483	11	63	339	2.11	715	1.58	535	0	0.00	0
10484	11	63	343	2.47	848	1.81	622	0	0.00	0
10485	11	63	687	2.79	1916	1.79	1229	0	0.00	0
10486	11	63	751	2.11	1584	1.60	1201	0	0.00	0
10487	11	63	339	2.58	874	1.28	434	0	0.00	0
10488	11	63	559	2.89	1616	1.86	1040	0	0.00	0
10489	11	63	487	2.44	1189	1.80	877	0	0.00	0
10490	11	63	103	2.27	234	1.74	179	36	0.75	27
10491	11	63	123	2.70	332	1.35	166	44	0.75	33
10492	11	63	918	2.49	2285	1.74	1601	154	0.75	116
10493	11	63	109	2.63	287	1.92	209	77	0.75	58
10494	11	63	143	2.48	355	1.96	280	0	0.00	0
10495	11	63	261	2.23	582	1.83	478	0	0.00	0
10496	11	63	145	2.14	310	1.81	262	0	0.00	0
10497	11	63	66	2.53	167	2.06	136	0	0.00	0
10498	11	63	8	2.13	17	1.63	13	0	0.00	0
10501	11	63	364	2.55	929	1.64	597	0	0.00	0
10502	11	63	446	2.01	895	1.49	664	0	0.00	0
10507	11	63	459	2.40	1103	1.81	832	50	0.76	38
10508	11	63	511	2.64	1348	1.63	831	0	0.00	0
10509	11	63	365	2.48	906	1.88	687	12	0.75	9
10510	11	63	171	2.84	486	2.09	358	2	1.00	2
10511	11	63	371	2.26	839	1.79	665	0	0.00	0
10512	11	63	194	2.34	453	1.83	355	0	0.00	0
10513	11	63	900	2.24	2013	1.62	1457	23	0.74	17
10514	11	63	485	2.39	1159	1.63	790	71	0.75	53
10515	11	63	6	2.50	15	1.67	10	28	0.75	21
10516	11	63	9	2.22	20	1.56	14	66	0.76	50
10517	11	63	166	2.00	332	1.34	223	204	0.75	153
10518	11	63	255	2.63	671	1.56	398	0	0.00	0
10519	11	63	167	2.19	366	1.53	256	9	0.78	7
10520	11	63	118	2.14	253	1.47	174	5	0.80	4
10523	11	63	152	2.46	374	1.74	264	0	0.00	0
10524	11	63	566	2.20	1244	1.63	925	27	0.74	20
10525	11	63	471	2.25	1060	1.52	714	54	0.76	41
10526	11	63	238	2.92	694	2.00	476	0	0.00	0

Section A- Transportation Evacuation Zones (TEZ)- Citrus County

SWTEZ	RGN	CNTY	HM_PH_10	HM_P_10	HM_VH_10	HM_V_10	SH_CP_10	DSSB_15	DMSB_15	DTSB_15
10503	11	63	0.00	0	0	0	0	0	0	1324.36
10504	11	63	2.26	52	1	23	0	0	0	2377.04
10505	11	63	2.30	152	1	66	0	0	0	1195.83
10506	11	63	0.00	0	0	0	0	0	0	344.51
10527	11	63	2.30	122	1	53	0	0	0	467.19
10528	11	63	0.00	0	0	0	0	0	0	272.74
10499	11	63	0.00	0	0	0	0	0	0	1505.30
10500	11	63	0.00	0	0	0	0	0	0	391.35
10521	11	63	2.50	5	1	2	0	0	0	233.28
10522	11	63	2.30	212	1	92	0	0	0	765.74
10474	11	63	2.23	29	1	13	0	0	0	1364.70
10475	11	63	2.30	364	1	158	0	0	0	919.87
10476	11	63	2.28	169	1	74	0	0	0	1430.18
10477	11	63	2.30	147	1	64	0	0	0	691.44
10478	11	63	2.00	10	1	5	0	0	0	421.07
10479	11	63	2.34	82	1	35	0	0	0	724.56
10480	11	63	2.31	97	1	42	0	0	0	709.34
10481	11	63	2.36	26	1	11	0	0	0	56.85
10482	11	63	2.00	2	1	1	0	0	0	2723.64
10483	11	63	0.00	0	0	0	0	0	0	2019.46
10484	11	63	0.00	0	0	0	0	0	0	296.05
10485	11	63	0.00	0	0	0	0	0	0	561.58
10486	11	63	0.00	0	0	0	0	0	0	623.37
10487	11	63	0.00	0	0	0	0	0	0	101.14
10488	11	63	0.00	0	0	0	0	0	0	380.43
10489	11	63	0.00	0	0	0	0	0	0	1487.61
10490	11	63	2.30	62	1	27	0	0	0	396.27
10491	11	63	2.30	76	1	33	0	0	0	288.22
10492	11	63	2.29	266	1	116	0	0	0	5724.30
10493	11	63	2.29	133	1	58	0	0	0	668.24
10494	11	63	0.00	0	0	0	0	0	0	519.45
10495	11	63	0.00	0	0	0	0	0	0	308.54
10496	11	63	0.00	0	0	0	0	0	0	451.51
10497	11	63	0.00	0	0	0	0	0	0	99.64
10498	11	63	0.00	0	0	0	0	0	0	2598.52
10501	11	63	0.00	0	0	0	0	0	0	366.17
10502	11	63	0.00	0	0	0	0	0	0	2773.50
10507	11	63	2.26	86	1	38	0	0	0	4825.28
10508	11	63	0.00	0	0	0	0	0	0	1944.02
10509	11	63	2.33	21	1	9	0	0	0	470.96
10510	11	63	1.50	3	1	2	0	0	0	265.48
10511	11	63	0.00	0	0	0	0	0	0	755.02
10512	11	63	0.00	0	0	0	0	0	0	248.32
10513	11	63	2.35	40	1	17	0	0	0	1451.29
10514	11	63	2.30	122	1	53	0	0	0	1966.47
10515	11	63	2.29	48	1	21	0	0	0	561.30
10516	11	63	2.28	114	1	50	0	0	0	2313.19
10517	11	63	2.30	352	1	153	0	0	0	2003.60
10518	11	63	0.00	0	0	0	0	0	0	362.90
10519	11	63	2.29	16	1	7	0	0	0	584.61
10520	11	63	2.25	9	1	4	0	0	0	712.41
10523	11	63	0.00	0	0	0	0	0	0	844.01
10524	11	63	2.35	47	1	20	0	0	0	1331.26
10525	11	63	2.27	93	1	41	0	0	0	703.59
10526	11	63	0.00	0	0	0	0	0	0	231.30

Section A- Transportation Evacuation Zones (TEZ)- Citrus County

SWTEZ	RGN	CNTY	PCSSO_15	PCMSO_15	PCTSO_15	ODSSB_15	ODMSB_15	ODTSB_15	PHSSB_15
10503	11	63	0	0	0.85	0	0	1126.07	0
10504	11	63	0	0	0.80	0	0	1896.23	0
10505	11	63	0	0	0.86	0	0	1029.50	0
10506	11	63	0	0	0.98	0	0	338.54	0
10527	11	63	0	0	0.91	0	0	425.09	0
10528	11	63	0	0	0.86	0	0	233.35	0
10499	11	63	0	0	0.86	0	0	1295.26	0
10500	11	63	0	0	0.88	0	0	342.90	0
10521	11	63	0	0	0.81	0	0	188.16	0
10522	11	63	0	0	0.90	0	0	688.57	0
10474	11	63	0	0	0.76	0	0	1040.04	0
10475	11	63	0	0	0.68	0	0	622.67	0
10476	11	63	0	0	0.57	0	0	811.09	0
10477	11	63	0	0	0.93	0	0	645.35	0
10478	11	63	0	0	0.74	0	0	310.33	0
10479	11	63	0	0	0.68	0	0	495.57	0
10480	11	63	0	0	0.70	0	0	495.84	0
10481	11	63	0	0	0.94	0	0	53.60	0
10482	11	63	0	0	0.91	0	0	2472.18	0
10483	11	63	0	0	0.85	0	0	1720.18	0
10484	11	63	0	0	0.97	0	0	286.67	0
10485	11	63	0	0	0.80	0	0	451.36	0
10486	11	63	0	0	0.84	0	0	526.22	0
10487	11	63	0	0	1.00	0	0	101.00	0
10488	11	63	0	0	1.00	0	0	380.06	0
10489	11	63	0	0	0.90	0	0	1341.42	0
10490	11	63	0	0	1.00	0	0	396.03	0
10491	11	63	0	0	0.82	0	0	237.50	0
10492	11	63	0	0	0.88	0	0	5051.73	0
10493	11	63	0	0	0.88	0	0	586.59	0
10494	11	63	0	0	0.87	0	0	452.91	0
10495	11	63	0	0	0.85	0	0	263.50	0
10496	11	63	0	0	0.96	0	0	434.21	0
10497	11	63	0	0	0.87	0	0	86.91	0
10498	11	63	0	0	0.86	0	0	2225.89	0
10501	11	63	0	0	0.84	0	0	305.79	0
10502	11	63	0	0	0.87	0	0	2413.56	0
10507	11	63	0	0	0.84	0	0	4069.58	0
10508	11	63	0	0	0.87	0	0	1687.71	0
10509	11	63	0	0	0.88	0	0	413.00	0
10510	11	63	0	0	0.93	0	0	247.39	0
10511	11	63	0	0	0.84	0	0	630.45	0
10512	11	63	0	0	0.85	0	0	211.27	0
10513	11	63	0	0	0.77	0	0	1118.78	0
10514	11	63	0	0	0.90	0	0	1763.70	0
10515	11	63	0	0	0.87	0	0	487.13	0
10516	11	63	0	0	0.89	0	0	2059.87	0
10517	11	63	0	0	0.86	0	0	1728.38	0
10518	11	63	0	0	0.96	0	0	348.92	0
10519	11	63	0	0	0.73	0	0	426.66	0
10520	11	63	0	0	0.75	0	0	532.29	0
10523	11	63	0	0	0.77	0	0	649.18	0
10524	11	63	0	0	0.83	0	0	1109.52	0
10525	11	63	0	0	0.93	0	0	653.67	0
10526	11	63	0	0	0.71	0	0	163.51	0

Section A- Transportation Evacuation Zones (TEZ)- Citrus County

SWTEZ	RGN	CNTY	PHMSB_15	PHTSB_15	PSSB_15	PMSB_15	PTSB_15	VHSSB_15	VHMSB_15	VHTSB_15
10503	11	63	0	1.84	0	0	2071.81	0	0	1.18
10504	11	63	0	2.28	0	0	4323.13	0	0	1.20
10505	11	63	0	1.85	0	0	1903.54	0	0	1.26
10506	11	63	0	2.34	0	0	792.58	0	0	2.08
10527	11	63	0	1.95	0	0	826.90	0	0	1.94
10528	11	63	0	3.15	0	0	735.53	0	0	1.66
10499	11	63	0	2.54	0	0	3290.86	0	0	1.79
10500	11	63	0	2.57	0	0	880.90	0	0	1.68
10521	11	63	0	2.13	0	0	400.64	0	0	1.61
10522	11	63	0	1.82	0	0	1254.92	0	0	1.25
10474	11	63	0	1.94	0	0	2017.74	0	0	1.82
10475	11	63	0	2.16	0	0	1346.10	0	0	1.75
10476	11	63	0	2.05	0	0	1659.05	0	0	1.62
10477	11	63	0	2.09	0	0	1348.91	0	0	1.65
10478	11	63	0	1.18	0	0	367.00	0	0	1.47
10479	11	63	0	1.80	0	0	893.80	0	0	1.77
10480	11	63	0	2.03	0	0	1004.62	0	0	1.91
10481	11	63	0	1.92	0	0	102.86	0	0	1.65
10482	11	63	0	2.08	0	0	5130.70	0	0	1.51
10483	11	63	0	2.03	0	0	3494.18	0	0	1.68
10484	11	63	0	2.22	0	0	637.38	0	0	1.61
10485	11	63	0	2.58	0	0	1162.49	0	0	1.90
10486	11	63	0	1.84	0	0	969.96	0	0	1.98
10487	11	63	0	2.90	0	0	293.39	0	0	1.46
10488	11	63	0	1.64	0	0	622.53	0	0	1.79
10489	11	63	0	2.28	0	0	3055.59	0	0	1.66
10490	11	63	0	2.44	0	0	964.85	0	0	1.65
10491	11	63	0	2.24	0	0	532.75	0	0	1.41
10492	11	63	0	2.20	0	0	11114.54	0	0	1.82
10493	11	63	0	2.20	0	0	1288.93	0	0	1.73
10494	11	63	0	2.55	0	0	1154.96	0	0	1.64
10495	11	63	0	2.49	0	0	656.16	0	0	2.05
10496	11	63	0	2.34	0	0	1014.63	0	0	2.01
10497	11	63	0	2.57	0	0	223.19	0	0	1.67
10498	11	63	0	2.49	0	0	5540.19	0	0	1.66
10501	11	63	0	1.68	0	0	515.00	0	0	1.71
10502	11	63	0	1.97	0	0	4763.01	0	0	1.59
10507	11	63	0	2.14	0	0	8713.93	0	0	1.73
10508	11	63	0	2.07	0	0	3491.27	0	0	1.50
10509	11	63	0	1.95	0	0	807.23	0	0	1.61
10510	11	63	0	2.56	0	0	633.87	0	0	1.81
10511	11	63	0	2.27	0	0	1431.18	0	0	2.27
10512	11	63	0	2.65	0	0	560.07	0	0	1.93
10513	11	63	0	2.04	0	0	2281.89	0	0	1.63
10514	11	63	0	2.10	0	0	3699.00	0	0	1.63
10515	11	63	0	2.40	0	0	1169.81	0	0	1.57
10516	11	63	0	2.25	0	0	4637.98	0	0	1.47
10517	11	63	0	2.14	0	0	3700.54	0	0	1.58
10518	11	63	0	2.08	0	0	726.68	0	0	1.51
10519	11	63	0	1.63	0	0	695.71	0	0	1.72
10520	11	63	0	2.02	0	0	1073.21	0	0	1.72
10523	11	63	0	1.91	0	0	1237.32	0	0	1.66
10524	11	63	0	2.26	0	0	2508.87	0	0	1.69
10525	11	63	0	2.14	0	0	1399.75	0	0	1.56
10526	11	63	0	2.04	0	0	333.00	0	0	1.59

Section A- Transportation Evacuation Zones (TEZ)- Citrus County

SWTEZ	RGN	CNTY	VSSB_15	VMSB_15	VTSB_15	D_MB_15	PC_MO_15	O_MB_15	PH_MO_15	P_MB_15
10503	11	63	0	0	1326.68	9.87	0.97	9.58	2.49	23.88
10504	11	63	0	0	2282.72	37.03	1.00	37.03	1.71	63.20
10505	11	63	0	0	1297.12	0.00	1.00	0.00	1.82	0.00
10506	11	63	0	0	704.62	57.90	0.39	22.57	2.35	53.01
10527	11	63	0	0	825.32	732.83	0.82	597.94	2.61	1557.78
10528	11	63	0	0	386.98	762.12	0.86	655.60	2.25	1474.60
10499	11	63	0	0	2317.90	23.88	0.94	22.45	1.20	26.98
10500	11	63	0	0	577.66	305.29	0.72	220.72	1.73	382.12
10521	11	63	0	0	302.40	4.80	1.00	4.80	1.00	4.80
10522	11	63	0	0	857.65	105.78	0.36	38.22	1.68	64.22
10474	11	63	0	0	1891.08	976.44	0.72	702.38	2.79	1958.10
10475	11	63	0	0	1091.51	79.54	0.90	71.48	1.39	99.71
10476	11	63	0	0	1315.44	100.43	0.42	42.62	1.60	68.23
10477	11	63	0	0	1066.30	355.43	0.23	82.47	1.51	124.61
10478	11	63	0	0	455.91	659.64	0.63	418.49	2.34	980.97
10479	11	63	0	0	875.90	198.58	0.67	133.06	2.38	317.23
10480	11	63	0	0	945.79	635.21	0.57	358.99	2.17	778.52
10481	11	63	0	0	88.32	122.39	0.54	66.18	2.19	144.96
10482	11	63	0	0	3731.05	614.67	0.66	406.40	1.93	782.93
10483	11	63	0	0	2884.86	701.00	0.66	462.46	2.46	1138.25
10484	11	63	0	0	460.70	449.07	0.67	301.61	2.26	681.56
10485	11	63	0	0	856.74	831.54	0.84	697.57	2.28	1593.55
10486	11	63	0	0	1042.66	901.42	0.83	747.61	2.45	1829.96
10487	11	63	0	0	147.80	484.01	0.78	379.47	1.83	692.92
10488	11	63	0	0	680.91	808.28	0.83	673.97	2.81	1893.68
10489	11	63	0	0	2232.67	694.84	0.82	570.32	2.28	1297.70
10490	11	63	0	0	653.35	196.73	0.49	96.60	1.24	120.07
10491	11	63	0	0	335.66	207.96	0.75	156.09	1.44	224.27
10492	11	63	0	0	9188.54	1135.40	0.74	841.60	2.68	2257.78
10493	11	63	0	0	1012.37	188.95	0.70	132.14	1.38	181.81
10494	11	63	0	0	742.53	93.01	0.94	87.77	2.30	201.74
10495	11	63	0	0	540.32	290.29	0.88	255.70	2.40	614.26
10496	11	63	0	0	872.76	212.78	0.35	73.94	2.08	153.50
10497	11	63	0	0	145.28	67.50	0.72	48.78	1.72	83.70
10498	11	63	0	0	3703.41	2.83	0.70	1.99	2.17	4.31
10501	11	63	0	0	523.35	462.74	0.75	347.07	2.64	917.49
10502	11	63	0	0	3833.13	383.27	0.76	290.47	2.57	747.33
10507	11	63	0	0	7025.19	588.79	0.85	503.14	2.71	1365.55
10508	11	63	0	0	2534.47	699.10	0.68	472.19	3.16	1490.09
10509	11	63	0	0	664.64	510.97	0.79	401.89	2.63	1057.63
10510	11	63	0	0	448.70	228.56	0.79	180.66	2.31	417.18
10511	11	63	0	0	1433.57	468.70	0.93	437.25	2.54	1108.76
10512	11	63	0	0	408.44	257.89	0.67	173.12	1.82	315.55
10513	11	63	0	0	1821.35	1289.92	0.69	893.38	2.15	1917.35
10514	11	63	0	0	2877.70	632.21	0.69	435.01	2.50	1087.78
10515	11	63	0	0	766.89	39.87	0.88	34.93	1.26	44.06
10516	11	63	0	0	3030.00	20.27	0.96	19.46	1.95	37.85
10517	11	63	0	0	2729.84	154.63	0.91	140.21	2.14	300.71
10518	11	63	0	0	528.05	294.92	0.38	111.97	1.60	179.43
10519	11	63	0	0	734.25	123.66	0.97	120.06	3.69	442.51
10520	11	63	0	0	915.50	39.26	0.75	29.43	2.28	67.07
10523	11	63	0	0	1077.97	93.17	0.97	90.42	3.41	308.29
10524	11	63	0	0	1880.01	804.47	0.57	461.56	2.11	971.59
10525	11	63	0	0	1018.03	824.13	0.53	437.13	1.72	751.55
10526	11	63	0	0	260.22	310.07	0.61	188.43	2.24	421.73

Section A- Transportation Evacuation Zones (TEZ)- Citrus County

SWTEZ	RGN	CNTY	VH_MB_15	V_MB_15	HM_U_15	HM_O_15	HM_OU_15	HM_PH_15	HM_P_15	HM_VH_15
10503	11	63	1.18	11.36	0.44	0.65	0.29	2.2	0.63	1
10504	11	63	1.24	46.01	30.00	0.65	19.50	2.2	42.90	1
10505	11	63	1.18	0.00	2.02	0.65	1.32	2.2	2.89	1
10506	11	63	2.06	46.45	0.00	0	0.00	0	0.00	0
10527	11	63	1.94	1162.16	0.01	0.65	0.01	2.2	0.02	1
10528	11	63	1.63	1066.90	0.00	0	0.00	0	0.00	0
10499	11	63	1.78	39.98	0.00	0	0.00	0	0.00	0
10500	11	63	1.68	371.14	0.00	0	0.00	0	0.00	0
10521	11	63	1.60	7.68	0.96	0.65	0.62	2.2	1.37	1
10522	11	63	1.24	47.38	122.64	0.65	79.71	2.2	175.37	1
10474	11	63	1.83	1283.93	17.48	0.65	11.36	2.2	24.99	1
10475	11	63	1.76	125.78	335.14	0.65	217.84	2.2	479.24	1
10476	11	63	1.39	59.07	328.74	0.65	213.68	2.2	470.10	1
10477	11	63	1.66	136.58	87.19	0.65	56.67	2.2	124.68	1
10478	11	63	1.45	608.21	85.98	0.65	55.89	2.2	122.95	1
10479	11	63	1.51	201.15	24.24	0.65	15.76	2.2	34.67	1
10480	11	63	1.78	639.85	13.94	0.65	9.06	2.2	19.94	1
10481	11	63	1.65	109.15	3.25	0.65	2.12	2.2	4.65	1
10482	11	63	1.56	632.03	1.00	0.65	0.65	2.2	1.43	1
10483	11	63	1.70	786.41	0.00	0.65	0.00	2.2	0.00	1
10484	11	63	1.61	484.76	0.00	0	0.00	0	0.00	0
10485	11	63	1.90	1322.44	1.57	0.65	1.02	2.2	2.25	1
10486	11	63	1.99	1485.33	173.25	0.65	112.61	2.2	247.75	1
10487	11	63	1.46	553.63	0.00	0	0.00	0	0.00	0
10488	11	63	1.79	1208.46	0.11	0.65	0.07	2.2	0.16	1
10489	11	63	1.68	958.32	0.34	0.65	0.22	2.2	0.49	1
10490	11	63	1.65	159.66	36.86	0.65	23.96	2.2	52.71	1
10491	11	63	1.41	219.83	44.80	0.65	29.12	2.2	64.07	1
10492	11	63	1.79	1506.04	162.63	0.65	105.71	2.2	232.56	1
10493	11	63	1.73	228.53	73.43	0.65	47.73	2.2	105.01	1
10494	11	63	1.64	143.77	0.02	0.65	0.01	2.2	0.03	1
10495	11	63	2.06	526.97	0.00	0	0.00	0	0.00	0
10496	11	63	2.01	148.84	0.00	0	0.00	0	0.00	0
10497	11	63	1.68	82.08	0.00	0	0.00	0	0.00	0
10498	11	63	1.98	3.95	0.00	0	0.00	0	0.00	0
10501	11	63	1.63	564.70	0.22	0.65	0.14	2.2	0.31	1
10502	11	63	1.72	498.27	83.34	0.65	54.17	2.2	119.17	1
10507	11	63	1.73	870.38	52.23	0.65	33.95	2.2	74.68	1
10508	11	63	1.58	745.93	13.50	0.65	8.78	2.2	19.31	1
10509	11	63	1.61	645.62	0.28	0.65	0.18	2.2	0.40	1
10510	11	63	1.81	327.38	2.03	0.65	1.32	2.2	2.90	1
10511	11	63	2.28	995.18	0.17	0.65	0.11	2.2	0.25	1
10512	11	63	1.94	335.11	0.05	0.65	0.03	2.2	0.07	1
10513	11	63	1.63	1459.58	23.22	0.65	15.10	2.2	33.21	1
10514	11	63	1.31	571.19	70.26	0.65	45.67	2.2	100.47	1
10515	11	63	1.57	54.78	40.81	0.65	26.53	2.2	58.37	1
10516	11	63	1.28	24.91	64.24	0.65	41.76	2.2	91.87	1
10517	11	63	1.46	204.75	202.67	0.65	131.74	2.2	289.82	1
10518	11	63	1.51	168.90	1.03	0.65	0.67	2.2	1.47	1
10519	11	63	1.72	206.66	5.38	0.65	3.50	2.2	7.70	1
10520	11	63	1.72	50.52	5.28	0.65	3.43	2.2	7.55	1
10523	11	63	1.71	154.58	5.55	0.65	3.60	2.2	7.93	1
10524	11	63	1.61	745.16	14.60	0.65	9.49	2.2	20.88	1
10525	11	63	1.56	682.22	53.80	0.65	34.97	2.2	76.94	1
10526	11	63	1.59	300.10	0.00	0	0.00	0	0.00	0

Section A- Transportation Evacuation Zones (TEZ)- Citrus County

SWTEZ	RGN	CNTY	HM_V_15	SH_CP_15	DSSB_20	DMSB_20	DTSB_20	PCSSO_20	PCMSO_20	PCTSO_20
10503	11	63	0.29	10.31	0	0	1420.94	0	0	0.85
10504	11	63	19.50	0.00	0	0	2550.11	0	0	0.80
10505	11	63	1.32	0.00	0	0	1283.87	0	0	0.86
10506	11	63	0.00	8.59	0	0	369.61	0	0	0.98
10527	11	63	0.01	0.00	0	0	501.23	0	0	0.91
10528	11	63	0.00	0.00	0	0	292.40	0	0	0.86
10499	11	63	0.00	2641.77	0	0	1615.89	0	0	0.86
10500	11	63	0.00	10.73	0	0	419.96	0	0	0.87
10521	11	63	0.62	0.00	0	0	250.56	0	0	0.81
10522	11	63	79.71	2.35	0	0	821.58	0	0	0.90
10474	11	63	11.36	0.00	0	0	1465.73	0	0	0.76
10475	11	63	217.84	0.00	0	0	985.79	0	0	0.68
10476	11	63	213.68	0.00	0	0	1534.42	0	0	0.57
10477	11	63	56.67	0.00	0	0	742.48	0	0	0.93
10478	11	63	55.89	0.00	0	0	451.55	0	0	0.74
10479	11	63	15.76	0.00	0	0	776.97	0	0	0.68
10480	11	63	9.06	0.00	0	0	760.74	0	0	0.70
10481	11	63	2.12	0.00	0	0	60.98	0	0	0.94
10482	11	63	0.65	0.00	0	0	2921.73	0	0	0.91
10483	11	63	0.00	0.00	0	0	2168.32	0	0	0.85
10484	11	63	0.00	0.00	0	0	317.78	0	0	0.97
10485	11	63	1.02	0.00	0	0	602.04	0	0	0.80
10486	11	63	112.61	0.00	0	0	669.36	0	0	0.84
10487	11	63	0.00	0.00	0	0	108.16	0	0	1.00
10488	11	63	0.07	0.00	0	0	408.52	0	0	1.00
10489	11	63	0.22	0.00	0	0	1597.35	0	0	0.90
10490	11	63	23.96	0.00	0	0	425.00	0	0	1.00
10491	11	63	29.12	0.00	0	0	310.15	0	0	0.82
10492	11	63	105.71	3.44	0	0	6139.83	0	0	0.88
10493	11	63	47.73	0.00	0	0	716.98	0	0	0.88
10494	11	63	0.01	0.00	0	0	558.11	0	0	0.87
10495	11	63	0.00	8.05	0	0	331.02	0	0	0.85
10496	11	63	0.00	0.00	0	0	484.40	0	0	0.96
10497	11	63	0.00	0.00	0	0	106.94	0	0	0.87
10498	11	63	0.00	18.77	0	0	2788.44	0	0	0.86
10501	11	63	0.14	1.72	0	0	393.16	0	0	0.84
10502	11	63	54.17	1690.51	0	0	2973.26	0	0	0.87
10507	11	63	33.95	1.72	0	0	5176.97	0	0	0.84
10508	11	63	8.78	0.00	0	0	2086.37	0	0	0.87
10509	11	63	0.18	0.00	0	0	505.62	0	0	0.88
10510	11	63	1.32	0.00	0	0	284.51	0	0	0.93
10511	11	63	0.11	0.00	0	0	810.38	0	0	0.84
10512	11	63	0.03	0.00	0	0	265.35	0	0	0.85
10513	11	63	15.10	0.00	0	0	1556.53	0	0	0.77
10514	11	63	45.67	0.00	0	0	2109.57	0	0	0.90
10515	11	63	26.53	0.59	0	0	602.78	0	0	0.87
10516	11	63	41.76	0.00	0	0	2481.73	0	0	0.89
10517	11	63	131.74	580.94	0	0	2150.77	0	0	0.86
10518	11	63	0.67	2.94	0	0	388.19	0	0	0.96
10519	11	63	3.50	0.00	0	0	627.10	0	0	0.73
10520	11	63	3.43	0.59	0	0	763.47	0	0	0.75
10523	11	63	3.60	0.00	0	0	905.91	0	0	0.77
10524	11	63	9.49	0.00	0	0	1427.44	0	0	0.83
10525	11	63	34.97	0.00	0	0	754.35	0	0	0.93
10526	11	63	0.00	0.00	0	0	248.25	0	0	0.71

Section A- Transportation Evacuation Zones (TEZ)- Citrus County

SWTEZ	RGN	CNTY	ODSSB_20	ODMSB_20	ODTSB_20	PHSSB_20	PHMSB_20	PHTSB_20	PSSB_20
10503	11	63	0	0	1207.89	0	0	1.84	0
10504	11	63	0	0	2034.33	0	0	2.28	0
10505	11	63	0	0	1105.28	0	0	1.85	0
10506	11	63	0	0	363.19	0	0	2.34	0
10527	11	63	0	0	456.01	0	0	1.94	0
10528	11	63	0	0	250.37	0	0	3.15	0
10499	11	63	0	0	1389.77	0	0	2.54	0
10500	11	63	0	0	367.41	0	0	2.57	0
10521	11	63	0	0	201.92	0	0	2.13	0
10522	11	63	0	0	739.40	0	0	1.82	0
10474	11	63	0	0	1116.11	0	0	1.93	0
10475	11	63	0	0	667.61	0	0	2.16	0
10476	11	63	0	0	870.35	0	0	2.04	0
10477	11	63	0	0	693.29	0	0	2.09	0
10478	11	63	0	0	332.57	0	0	1.18	0
10479	11	63	0	0	531.33	0	0	1.81	0
10480	11	63	0	0	531.33	0	0	2.03	0
10481	11	63	0	0	57.50	0	0	1.92	0
10482	11	63	0	0	2652.01	0	0	2.08	0
10483	11	63	0	0	1846.36	0	0	2.03	0
10484	11	63	0	0	307.42	0	0	2.22	0
10485	11	63	0	0	484.39	0	0	2.58	0
10486	11	63	0	0	564.33	0	0	1.84	0
10487	11	63	0	0	108.01	0	0	2.92	0
10488	11	63	0	0	408.13	0	0	1.64	0
10489	11	63	0	0	1438.24	0	0	2.28	0
10490	11	63	0	0	424.75	0	0	2.44	0
10491	11	63	0	0	254.46	0	0	2.24	0
10492	11	63	0	0	5417.87	0	0	2.20	0
10493	11	63	0	0	629.68	0	0	2.20	0
10494	11	63	0	0	485.62	0	0	2.55	0
10495	11	63	0	0	281.92	0	0	2.50	0
10496	11	63	0	0	465.09	0	0	2.34	0
10497	11	63	0	0	93.14	0	0	2.57	0
10498	11	63	0	0	2388.13	0	0	2.49	0
10501	11	63	0	0	328.43	0	0	1.68	0
10502	11	63	0	0	2587.60	0	0	1.97	0
10507	11	63	0	0	4364.93	0	0	2.14	0
10508	11	63	0	0	1810.99	0	0	2.07	0
10509	11	63	0	0	443.59	0	0	1.95	0
10510	11	63	0	0	265.42	0	0	2.56	0
10511	11	63	0	0	676.78	0	0	2.27	0
10512	11	63	0	0	226.30	0	0	2.66	0
10513	11	63	0	0	1200.06	0	0	2.04	0
10514	11	63	0	0	1892.98	0	0	2.10	0
10515	11	63	0	0	523.44	0	0	2.40	0
10516	11	63	0	0	2209.59	0	0	2.25	0
10517	11	63	0	0	1854.53	0	0	2.14	0
10518	11	63	0	0	374.14	0	0	2.09	0
10519	11	63	0	0	457.18	0	0	1.63	0
10520	11	63	0	0	570.82	0	0	2.02	0
10523	11	63	0	0	696.18	0	0	1.91	0
10524	11	63	0	0	1190.71	0	0	2.26	0
10525	11	63	0	0	700.43	0	0	2.14	0
10526	11	63	0	0	175.47	0	0	1.94	0

Section A- Transportation Evacuation Zones (TEZ)- Citrus County

SWTEZ	RGN	CNTY	PMSB_20	PTSB_20	VHSSB_20	VHMSB_20	VHTSB_20	VSSB_20	VMSB_20	VTSB_20
10503	11	63	0	2222.23	0	0	1.18	0	0	1423.07
10504	11	63	0	4638.27	0	0	1.20	0	0	2449.24
10505	11	63	0	2043.04	0	0	1.26	0	0	1392.54
10506	11	63	0	850.43	0	0	2.08	0	0	755.96
10527	11	63	0	885.75	0	0	1.94	0	0	885.24
10528	11	63	0	787.83	0	0	1.66	0	0	414.87
10499	11	63	0	3531.07	0	0	1.79	0	0	2487.65
10500	11	63	0	944.43	0	0	1.68	0	0	618.54
10521	11	63	0	430.08	0	0	1.61	0	0	324.48
10522	11	63	0	1346.70	0	0	1.24	0	0	920.48
10474	11	63	0	2154.01	0	0	1.82	0	0	2030.21
10475	11	63	0	1444.89	0	0	1.75	0	0	1170.05
10476	11	63	0	1779.69	0	0	1.62	0	0	1411.27
10477	11	63	0	1448.82	0	0	1.65	0	0	1145.17
10478	11	63	0	393.60	0	0	1.47	0	0	488.46
10479	11	63	0	960.49	0	0	1.77	0	0	939.42
10480	11	63	0	1076.57	0	0	1.91	0	0	1012.86
10481	11	63	0	110.45	0	0	1.65	0	0	94.83
10482	11	63	0	5504.20	0	0	1.51	0	0	4002.46
10483	11	63	0	3747.16	0	0	1.68	0	0	3096.06
10484	11	63	0	683.26	0	0	1.61	0	0	494.02
10485	11	63	0	1248.33	0	0	1.90	0	0	919.70
10486	11	63	0	1040.33	0	0	1.98	0	0	1118.68
10487	11	63	0	315.20	0	0	1.46	0	0	157.89
10488	11	63	0	668.92	0	0	1.79	0	0	731.95
10489	11	63	0	3274.21	0	0	1.66	0	0	2394.37
10490	11	63	0	1035.05	0	0	1.65	0	0	700.87
10491	11	63	0	570.66	0	0	1.41	0	0	359.63
10492	11	63	0	11923.56	0	0	1.82	0	0	9854.06
10493	11	63	0	1383.65	0	0	1.73	0	0	1087.26
10494	11	63	0	1238.17	0	0	1.64	0	0	796.07
10495	11	63	0	704.04	0	0	2.05	0	0	577.96
10496	11	63	0	1087.32	0	0	2.01	0	0	935.46
10497	11	63	0	239.30	0	0	1.67	0	0	155.60
10498	11	63	0	5942.85	0	0	1.66	0	0	3973.65
10501	11	63	0	553.38	0	0	1.71	0	0	561.23
10502	11	63	0	5108.89	0	0	1.59	0	0	4108.64
10507	11	63	0	9345.29	0	0	1.73	0	0	7533.82
10508	11	63	0	3745.09	0	0	1.50	0	0	2720.08
10509	11	63	0	865.55	0	0	1.61	0	0	713.63
10510	11	63	0	679.93	0	0	1.81	0	0	480.75
10511	11	63	0	1535.00	0	0	2.27	0	0	1539.11
10512	11	63	0	600.99	0	0	1.93	0	0	437.48
10513	11	63	0	2447.39	0	0	1.63	0	0	1953.74
10514	11	63	0	3967.78	0	0	1.63	0	0	3087.87
10515	11	63	0	1255.65	0	0	1.57	0	0	823.61
10516	11	63	0	4976.86	0	0	1.47	0	0	3249.54
10517	11	63	0	3967.79	0	0	1.58	0	0	2928.09
10518	11	63	0	780.09	0	0	1.51	0	0	565.35
10519	11	63	0	745.41	0	0	1.72	0	0	786.91
10520	11	63	0	1151.75	0	0	1.72	0	0	981.37
10523	11	63	0	1327.27	0	0	1.66	0	0	1156.01
10524	11	63	0	2693.23	0	0	1.69	0	0	2018.16
10525	11	63	0	1500.15	0	0	1.56	0	0	1090.68
10526	11	63	0	340.97	0	0	1.59	0	0	279.16

Section A- Transportation Evacuation Zones (TEZ)- Citrus County

SWTEZ	RGN	CNTY	D_MB_20	PC_MO_20	O_MB_20	PH_MO_20	P_MB_20	VH_MB_20	V_MB_20	HM_U_20
10503	11	63	10.81	0.97	10.50	2.45	25.76	1.25	13.14	0.44
10504	11	63	40.04	1.00	40.04	1.70	68.21	1.22	49.05	30.00
10505	11	63	0.00	1.00	0.00	1.82	0.00	1.18	0.00	2.02
10506	11	63	62.28	0.39	24.36	2.34	57.08	2.07	50.44	0.00
10527	11	63	787.14	0.82	642.08	2.61	1672.83	1.94	1247.12	0.01
10528	11	63	818.31	0.86	703.95	2.25	1583.40	1.63	1145.65	0.00
10499	11	63	25.31	0.94	23.79	1.20	28.65	1.79	42.58	0.00
10500	11	63	327.27	0.72	237.00	1.73	410.84	1.68	398.80	0.00
10521	11	63	5.12	1.00	5.12	1.00	5.12	1.63	8.32	0.96
10522	11	63	113.76	0.35	40.24	1.70	68.23	1.25	50.41	122.64
10474	11	63	1046.40	0.72	753.33	2.80	2111.85	1.83	1376.86	17.49
10475	11	63	85.44	0.90	76.84	1.38	106.31	1.76	135.37	344.56
10476	11	63	107.67	0.42	45.35	1.60	72.78	1.40	63.60	337.32
10477	11	63	380.39	0.23	87.51	1.50	131.67	1.65	144.63	90.19
10478	11	63	706.13	0.64	448.48	2.35	1051.93	1.45	651.69	88.33
10479	11	63	211.98	0.67	142.04	2.38	338.14	1.51	214.70	24.87
10480	11	63	681.99	0.57	385.66	2.17	836.15	1.78	687.68	13.97
10481	11	63	131.28	0.54	70.96	2.19	155.37	1.65	116.96	3.25
10482	11	63	659.71	0.66	436.42	1.93	841.07	1.56	679.11	1.00
10483	11	63	751.93	0.66	496.42	2.46	1222.05	1.70	844.30	0.00
10484	11	63	481.91	0.67	323.84	2.26	731.83	1.61	520.55	0.00
10485	11	63	892.57	0.84	748.05	2.28	1708.71	1.90	1418.13	1.57
10486	11	63	966.98	0.83	802.36	2.45	1963.58	1.99	1594.03	173.25
10487	11	63	519.57	0.78	407.14	1.83	743.54	1.46	594.23	0.00
10488	11	63	867.23	0.83	722.90	2.81	2031.08	1.79	1296.21	0.11
10489	11	63	744.76	0.82	613.19	2.28	1396.37	1.68	1029.12	0.35
10490	11	63	210.78	0.49	103.71	1.24	128.51	1.65	170.85	37.85
10491	11	63	222.89	0.75	168.02	1.44	241.22	1.41	236.74	45.80
10492	11	63	1218.39	0.74	903.29	2.68	2421.65	1.79	1616.23	167.74
10493	11	63	202.97	0.70	141.53	1.38	195.09	1.73	244.48	75.29
10494	11	63	99.02	0.96	94.75	2.30	217.70	1.64	155.73	0.02
10495	11	63	311.03	0.88	274.46	2.40	659.76	2.06	566.44	0.00
10496	11	63	227.70	0.35	79.93	2.07	165.53	2.01	160.82	0.00
10497	11	63	72.36	0.72	52.38	1.72	90.00	1.68	88.20	0.00
10498	11	63	3.03	0.71	2.13	2.17	4.63	1.99	4.24	0.00
10501	11	63	496.05	0.75	371.83	2.64	983.09	1.63	605.24	0.22
10502	11	63	411.32	0.76	311.74	2.57	801.96	1.72	535.45	83.34
10507	11	63	632.15	0.86	541.30	2.71	1468.32	1.73	935.66	52.23
10508	11	63	749.82	0.68	506.99	3.15	1599.14	1.58	801.62	13.50
10509	11	63	548.05	0.79	430.96	2.63	1134.83	1.61	692.74	0.28
10510	11	63	245.53	0.79	193.63	2.31	447.12	1.81	351.33	2.03
10511	11	63	502.75	0.93	469.27	2.54	1189.74	2.28	1068.19	0.17
10512	11	63	275.89	0.67	185.14	1.82	337.67	1.93	358.13	0.05
10513	11	63	1385.98	0.69	959.40	2.15	2058.44	1.63	1567.54	23.22
10514	11	63	679.56	0.69	467.56	2.50	1168.65	1.31	614.60	70.26
10515	11	63	42.86	0.86	36.92	1.25	46.05	1.59	58.76	40.81
10516	11	63	21.44	0.96	20.57	1.90	39.16	1.27	26.06	64.24
10517	11	63	165.90	0.91	150.38	2.16	325.13	1.47	221.03	202.67
10518	11	63	316.84	0.38	119.97	1.60	192.47	1.52	181.89	1.03
10519	11	63	132.62	0.97	129.01	3.68	475.36	1.72	222.19	5.38
10520	11	63	42.26	0.74	31.46	2.29	72.00	1.73	54.57	5.28
10523	11	63	99.87	0.97	97.09	3.41	331.10	1.71	166.32	5.55
10524	11	63	862.43	0.57	494.53	2.11	1041.48	1.61	798.10	14.60
10525	11	63	883.85	0.53	468.99	1.72	807.39	1.56	732.01	53.80
10526	11	63	331.00	0.61	201.39	2.33	468.59	1.59	321.03	0.00

Section A- Transportation Evacuation Zones (TEZ)- Citrus County

SWTEZ	RGN	CNTY	HM_O_20	HM_OU_20	HM_PH_20	HM_P_20	HM_VH_20	HM_V_20	SH_CP_20	D_UNIV
10503	11	63	0.65	0.29	2.2	0.63	1	0.29	10.31	0
10504	11	63	0.65	19.50	2.2	42.90	1	19.50	0.00	0
10505	11	63	0.65	1.32	2.2	2.89	1	1.32	0.00	0
10506	11	63	0	0.00	0	0.00	0	0.00	8.59	0
10527	11	63	0.65	0.01	2.2	0.02	1	0.01	0.00	0
10528	11	63	0	0.00	0	0.00	0	0.00	0.00	0
10499	11	63	0	0.00	0	0.00	0	0.00	2641.77	0
10500	11	63	0	0.00	0	0.00	0	0.00	10.73	0
10521	11	63	0.65	0.62	2.2	1.37	1	0.62	0.00	0
10522	11	63	0.65	79.71	2.2	175.37	1	79.71	2.35	0
10474	11	63	0.65	11.37	2.2	25.00	1	11.37	0.00	0
10475	11	63	0.65	223.96	2.2	492.71	1	223.96	0.00	0
10476	11	63	0.65	219.26	2.2	482.37	1	219.26	0.00	0
10477	11	63	0.65	58.62	2.2	128.97	1	58.62	0.00	0
10478	11	63	0.65	57.41	2.2	126.31	1	57.41	0.00	0
10479	11	63	0.65	16.17	2.2	35.57	1	16.17	0.00	0
10480	11	63	0.65	9.08	2.2	19.98	1	9.08	0.00	0
10481	11	63	0.65	2.12	2.2	4.65	1	2.12	0.00	0
10482	11	63	0.65	0.65	2.2	1.43	1	0.65	0.00	0
10483	11	63	0.65	0.00	2.2	0.00	1	0.00	0.00	0
10484	11	63	0	0.00	0	0.00	0	0.00	0.00	0
10485	11	63	0.65	1.02	2.2	2.25	1	1.02	0.00	0
10486	11	63	0.65	112.61	2.2	247.75	1	112.61	0.00	0
10487	11	63	0	0.00	0	0.00	0	0.00	0.00	0
10488	11	63	0.65	0.07	2.2	0.16	1	0.07	0.00	0
10489	11	63	0.65	0.23	2.2	0.51	1	0.23	0.00	0
10490	11	63	0.65	24.61	2.2	54.13	1	24.61	0.00	0
10491	11	63	0.65	29.77	2.2	65.49	1	29.77	0.00	0
10492	11	63	0.65	109.03	2.2	239.87	1	109.03	3.44	0
10493	11	63	0.65	48.94	2.2	107.67	1	48.94	0.00	0
10494	11	63	0.65	0.01	2.2	0.03	1	0.01	0.00	0
10495	11	63	0	0.00	0	0.00	0	0.00	8.05	0
10496	11	63	0	0.00	0	0.00	0	0.00	0.00	0
10497	11	63	0	0.00	0	0.00	0	0.00	0.00	0
10498	11	63	0	0.00	0	0.00	0	0.00	18.77	0
10501	11	63	0.65	0.14	2.2	0.31	1	0.14	1.72	0
10502	11	63	0.65	54.17	2.2	119.17	1	54.17	1690.51	0
10507	11	63	0.65	33.95	2.2	74.68	1	33.95	1.72	0
10508	11	63	0.65	8.78	2.2	19.31	1	8.78	0.00	0
10509	11	63	0.65	0.18	2.2	0.40	1	0.18	0.00	0
10510	11	63	0.65	1.32	2.2	2.90	1	1.32	0.00	0
10511	11	63	0.65	0.11	2.2	0.25	1	0.11	0.00	0
10512	11	63	0.65	0.03	2.2	0.07	1	0.03	0.00	0
10513	11	63	0.65	15.10	2.2	33.21	1	15.10	0.00	0
10514	11	63	0.65	45.67	2.2	100.47	1	45.67	0.00	0
10515	11	63	0.65	26.53	2.2	58.37	1	26.53	0.59	0
10516	11	63	0.65	41.76	2.2	91.87	1	41.76	0.00	0
10517	11	63	0.65	131.74	2.2	289.82	1	131.74	580.94	0
10518	11	63	0.65	0.67	2.2	1.47	1	0.67	2.94	0
10519	11	63	0.65	3.50	2.2	7.70	1	3.50	0.00	0
10520	11	63	0.65	3.43	2.2	7.55	1	3.43	0.59	0
10523	11	63	0.65	3.60	2.2	7.93	1	3.60	0.00	0
10524	11	63	0.65	9.49	2.2	20.88	1	9.49	0.00	0
10525	11	63	0.65	34.97	2.2	76.94	1	34.97	0.00	0
10526	11	63	0	0.00	0	0.00	0	0.00	0.00	0

Section A- Transportation Evacuation Zones (TEZ)- Citrus County

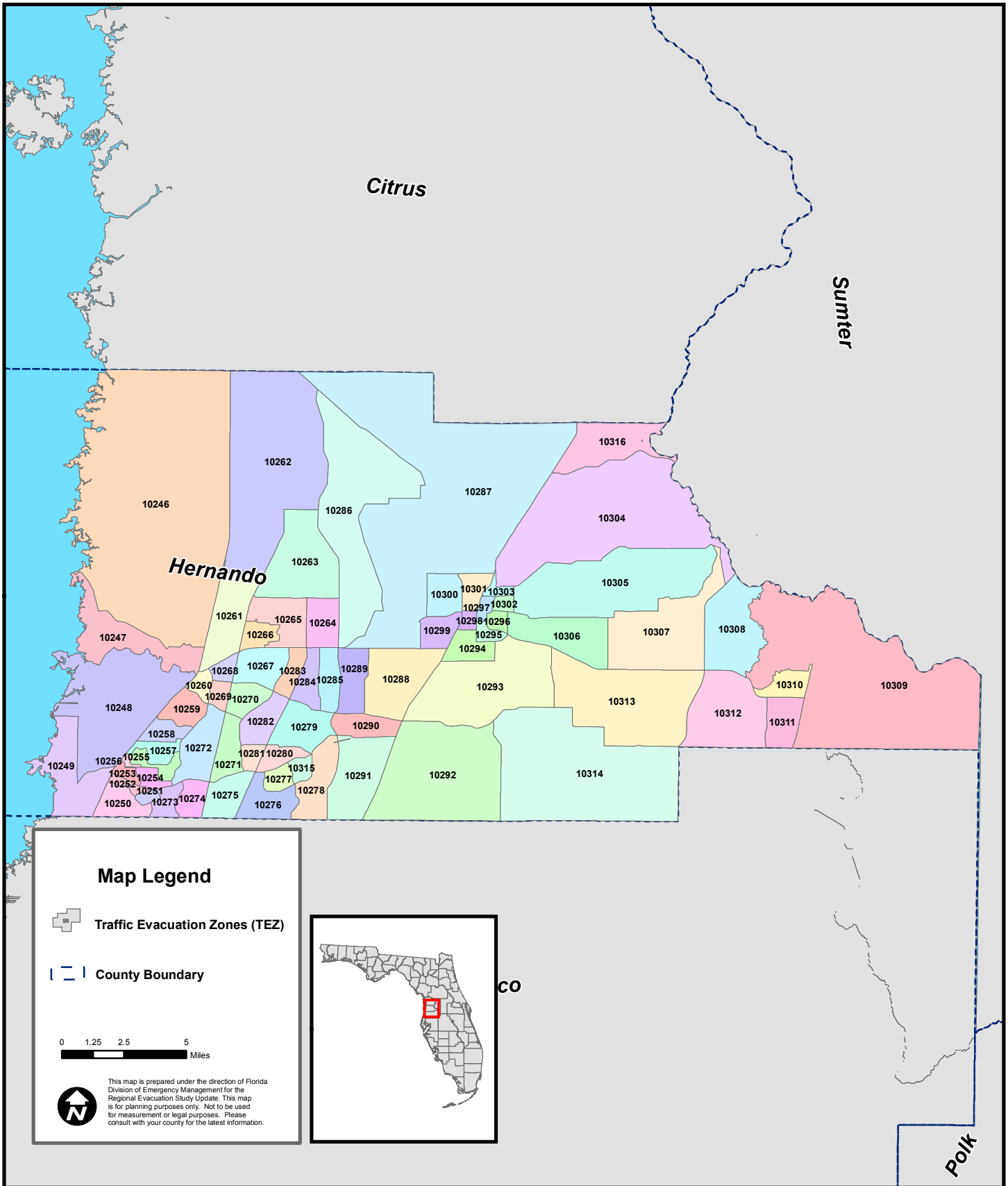
SWTEZ	RGN	CNTY	SPEC_GEN	ZIND	EAZ_1	EAZ_2	EAZ_3	EAZ_4	EAZ_5	EAZ_6	EAZ_7	EAZ_8	EAZ_9	EAZ_10
10503	11	63	0	506	292	821	910	404	624	774	986	519	774	571
10504	11	63	0	506	292	821	910	404	624	774	986	519	774	571
10505	11	63	0	506	292	821	910	404	624	774	986	519	774	571
10506	11	63	0	506	292	821	910	404	624	774	986	519	774	571
10527	11	63	0	504	292	821	910	402	624	774	986	517	774	571
10528	11	63	0	504	292	821	910	402	624	774	986	517	774	571
10499	11	63	0	503	292	821	910	401	624	774	986	516	774	571
10500	11	63	0	503	292	821	910	401	624	774	986	516	774	571
10521	11	63	0	507	292	821	910	405	624	774	986	520	774	571
10522	11	63	0	507	292	821	910	405	624	774	986	520	774	571
10474	11	63	0	502	292	821	910	400	624	774	986	515	774	571
10475	11	63	0	502	292	821	910	400	624	774	986	515	774	571
10476	11	63	0	502	292	821	910	400	624	774	986	515	774	571
10477	11	63	0	502	292	821	910	400	624	774	986	515	774	571
10478	11	63	0	501	292	821	910	399	624	774	986	514	774	571
10479	11	63	0	501	292	821	910	399	624	774	986	514	774	571
10480	11	63	0	501	292	821	910	399	624	774	986	514	774	571
10481	11	63	0	501	292	821	910	399	624	774	986	514	774	571
10482	11	63	0	504	292	821	910	402	624	774	986	517	774	571
10483	11	63	0	504	292	821	910	402	624	774	986	517	774	571
10484	11	63	0	504	292	821	910	402	624	774	986	517	774	571
10485	11	63	0	504	292	821	910	402	624	774	986	517	774	571
10486	11	63	0	504	292	821	910	402	624	774	986	517	774	571
10487	11	63	0	505	292	821	910	403	624	774	986	518	774	571
10488	11	63	0	505	292	821	910	403	624	774	986	518	774	571
10489	11	63	0	505	292	821	910	403	624	774	986	518	774	571
10490	11	63	0	505	292	821	910	403	624	774	986	518	774	571
10491	11	63	0	505	292	821	910	403	624	774	986	518	774	571
10492	11	63	0	505	292	821	910	403	624	774	986	518	774	571
10493	11	63	0	502	292	821	910	400	624	774	986	515	774	571
10494	11	63	0	502	292	821	910	400	624	774	986	515	774	571
10495	11	63	0	503	292	821	910	401	624	774	986	516	774	571
10496	11	63	0	503	292	821	910	401	624	774	986	516	774	571
10497	11	63	0	503	292	821	910	401	624	774	986	516	774	571
10498	11	63	0	503	292	821	910	401	624	774	986	516	774	571
10501	11	63	0	506	292	821	910	404	624	774	986	519	774	571
10502	11	63	0	506	292	821	910	404	624	774	986	519	774	571
10507	11	63	0	509	292	821	910	407	624	774	986	522	774	571
10508	11	63	0	509	292	821	910	407	624	774	986	522	774	571
10509	11	63	0	509	292	821	910	407	624	774	986	522	774	571
10510	11	63	0	510	292	821	910	408	624	774	986	523	774	571
10511	11	63	0	510	292	821	910	408	624	774	986	523	774	571
10512	11	63	0	510	292	821	910	408	624	774	986	523	774	571
10513	11	63	0	510	292	821	910	408	624	774	986	523	774	571
10514	11	63	0	510	292	821	910	408	624	774	986	523	774	571
10515	11	63	0	508	292	821	910	406	624	774	986	521	774	571
10516	11	63	0	508	292	821	910	406	624	774	986	521	774	571
10517	11	63	0	508	292	821	910	406	624	774	986	521	774	571
10518	11	63	0	508	292	821	910	406	624	774	986	521	774	571
10519	11	63	0	507	292	821	910	405	624	774	986	520	774	571
10520	11	63	0	507	292	821	910	405	624	774	986	520	774	571
10523	11	63	0	507	292	821	910	405	624	774	986	520	774	571
10524	11	63	0	507	292	821	910	405	624	774	986	520	774	571
10525	11	63	0	506	292	821	910	404	624	774	986	519	774	571
10526	11	63	0	506	292	821	910	404	624	774	986	519	774	571

Section A- Transportation Evacuation Zones (TEZ)- Citrus County

SWTEZ	RGN	CNTY	EAZ_11	AREA	Shape_Length	Shape_Area
10503	11	63	13	2875382.725	11387.08394	2875382.725
10504	11	63	13	2884348.696	7540.635306	2884348.696
10505	11	63	13	1610239.01	6156.491543	1610239.01
10506	11	63	13	4258643.624	14913.59447	4258643.624
10527	11	63	7	23355655.4	21901.41015	23355655.4
10528	11	63	7	20165159.03	21635.77148	20165159.03
10499	11	63	11	32328127.74	51415.00391	32328127.74
10500	11	63	11	23944593.05	32767.03446	23923954.69
10521	11	63	20	3497086.911	7878.201168	3497086.911
10522	11	63	20	5100764.142	11924.34612	5100764.142
10474	11	63	1	119021134.5	91343.48823	119020603.4
10475	11	63	2	44190403.73	83683.18504	44190403.73
10476	11	63	3	14714014.36	30810.34766	14714014.36
10477	11	63	3	38128231.59	134990.3239	38128231.59
10478	11	63	4	32098106.31	58554.22136	32098106.31
10479	11	63	4	12578347.1	26767.63457	12578347.1
10480	11	63	5	69487434.61	77871.38017	69487434.61
10481	11	63	5	16415193.19	22093.7459	16415193.19
10482	11	63	6	29529326.23	29201.79127	29529326.23
10483	11	63	6	46084286.22	32981.32416	46084286.22
10484	11	63	7	5468464.409	10315.26225	5468464.409
10485	11	63	7	8526988.031	16823.5725	8526988.031
10486	11	63	7	11257641.55	14015.2601	11257641.55
10487	11	63	8	4943579.154	11458.48337	4943579.154
10488	11	63	8	19213269.28	19146.26457	19213269.28
10489	11	63	8	17073464.54	20090.15163	17073464.54
10490	11	63	8	7939976.978	14020.36823	7939976.978
10491	11	63	8	3078035.412	7845.915823	3078035.412
10492	11	63	9	110587054.2	48303.38065	110587054.2
10493	11	63	2	21169881.43	23159.22552	21169881.43
10494	11	63	1	15775705.73	17969.82361	15775705.73
10495	11	63	10	25144648.62	34704.71616	25144648.62
10496	11	63	10	15079766.52	23852.76436	15071694.7
10497	11	63	11	5453648.903	21697.41953	5451140.076
10498	11	63	11	22781476.33	31205.00475	22781476.33
10501	11	63	12	18791091.32	25344.13718	18791091.32
10502	11	63	13	29616712.65	52010.36682	29616712.65
10507	11	63	14	47132696.66	31163.35167	47132696.66
10508	11	63	14	17188206.88	20203.25823	17188206.88
10509	11	63	15	77387177.12	38054.55664	77387177.12
10510	11	63	16	125593450.6	48671.13397	125593450.6
10511	11	63	17	48305532.8	29179.16495	48305532.8
10512	11	63	17	23034763.04	28202.87099	23034193.48
10513	11	63	17	60585969.19	40914.63983	60585651.68
10514	11	63	16	49649039.8	36698.87684	49649039.8
10515	11	63	19	7947006.776	15334.64232	7947006.776
10516	11	63	19	5586989.494	13681.51377	5586989.494
10517	11	63	18	22550566.32	29087.60582	22550566.32
10518	11	63	18	53244692.41	41987.38378	53244321
10519	11	63	20	14384795.43	19171.35134	14384572.14
10520	11	63	20	5678561.897	14074.83546	5678561.897
10523	11	63	20	16265429.54	22569.88133	16265317.07
10524	11	63	21	64530170.23	38689.50792	64529855.22
10525	11	63	12	9867456.639	17210.64288	9867456.639
10526	11	63	12	19456183.54	23075.36087	19426372.64



Figure A-2 Hernando County Model Zone System



Section A- Transportation Evacuation Zones (TEZ)- Hernando County

SWTEZ	RGN	CNTY	PCAT1	PCAT2	PCAT3	PCAT4	PCAT5	PCAT6	DSSB_06	DMSB_06	DTSB_06	PCSSO_06
10250	11	64	0	0	0	93	7	0	1216	0	1216	0.93
10251	11	64	0	0	0	0	100	0	853	14	867	0.86
10252	11	64	0	0	0	4	96	0	822	0	822	0.94
10253	11	64	0	0	3	9	88	0	663	7	670	0.93
10290	11	64	0	0	0	0	0	100	278	0	278	1.00
10291	11	64	0	0	0	0	0	100	357	28	385	0.96
10270	11	64	0	0	0	0	14	86	2020	0	2020	0.93
10271	11	64	0	0	0	0	0	100	1888	490	2378	0.95
10246	11	64	1	14	60	24	0	1	1413	395	1808	0.87
10247	11	64	69	1	25	0	4	1	1090	7	1097	0.62
10248	11	64	29	23	8	23	17	0	2096	145	2241	0.88
10249	11	64	83	12	5	0	0	0	694	7	701	0.87
10254	11	64	0	0	0	0	100	0	416	362	777	0.89
10255	11	64	0	0	0	16	84	0	1325	531	1856	0.95
10256	11	64	0	0	13	56	31	0	247	236	483	0.94
10257	11	64	0	0	0	5	95	0	1438	526	1965	0.94
10258	11	64	0	0	0	4	96	0	1004	172	1176	0.92
10259	11	64	0	0	0	0	100	0	1884	135	2019	0.94
10260	11	64	0	0	0	0	100	0	442	6	448	0.91
10261	11	64	0	0	0	63	36	1	650	0	650	0.92
10262	11	64	0	1	3	32	32	32	337	0	337	0.95
10263	11	64	0	0	0	0	0	100	122	0	122	0.91
10264	11	64	0	0	0	0	0	100	487	0	487	0.63
10265	11	64	0	0	0	0	0	100	393	8	402	0.93
10266	11	64	0	0	0	0	8	92	94	6	100	0.68
10267	11	64	0	0	0	0	8	92	757	206	963	0.89
10268	11	64	0	0	0	0	100	0	463	11	473	0.90
10269	11	64	0	0	0	0	90	10	466	32	498	0.91
10272	11	64	0	0	0	0	49	51	3064	55	3118	0.93
10273	11	64	0	0	0	0	100	0	1213	133	1346	0.93
10274	11	64	0	0	0	0	0	100	1057	11	1067	0.94
10275	11	64	0	0	0	0	0	100	2032	22	2055	0.95
10276	11	64	0	0	0	0	0	100	1180	54	1234	0.92
10277	11	64	0	0	0	0	0	100	544	0	544	0.97
10278	11	64	0	0	0	0	0	100	945	0	945	0.95
10279	11	64	0	0	0	0	0	100	1241	9	1251	0.94
10280	11	64	0	0	0	0	0	100	939	12	950	0.96
10281	11	64	0	0	0	0	0	100	855	19	874	0.94
10282	11	64	0	0	0	0	0	100	2114	125	2239	0.93
10283	11	64	0	0	0	0	0	100	770	12	782	0.91
10284	11	64	0	0	0	0	0	100	357	0	357	0.96
10285	11	64	0	0	0	0	0	100	428	138	565	0.95
10286	11	64	0	0	0	0	0	100	360	0	360	0.90
10287	11	64	0	0	0	0	0	100	943	27	971	0.91
10288	11	64	0	0	0	0	0	100	148	0	148	0.89
10289	11	64	0	0	0	0	0	100	213	0	213	0.92
10304	11	64	0	0	0	0	0	100	495	0	495	0.84
10305	11	64	0	0	0	0	0	100	641	9	650	0.98
10292	11	64	0	0	0	0	0	100	469	0	469	0.90
10293	11	64	0	0	0	0	0	100	256	0	256	0.94
10294	11	64	0	0	0	0	0	100	417	51	468	0.93
10295	11	64	0	0	0	0	0	100	221	39	260	0.90
10296	11	64	0	0	0	0	0	100	172	224	396	0.92
10297	11	64	0	0	0	0	0	100	263	51	313	0.86
10298	11	64	0	0	0	0	0	100	292	141	433	0.88
10299	11	64	0	0	0	0	0	100	147	498	645	0.98
10300	11	64	0	0	0	0	0	100	422	138	559	0.86
10301	11	64	0	0	0	0	0	100	681	127	808	0.95
10302	11	64	0	0	0	0	0	100	19	0	19	0.74
10303	11	64	0	0	0	0	0	100	179	46	225	1.00

Section A- Transportation Evacuation Zones (TEZ)- Hernando County

SWTEZ	RGN	CNTY	PCMSO_06	PCTSO_06	ODSSB_06	ODMSB_06	ODTSB_06	PHSSB_06	PHMSB_06
10250	11	64	0.00	0.93	1134	0	1134	2.29	0.00
10251	11	64	1.00	0.86	734	14	748	2.45	6.29
10252	11	64	0.00	0.94	771	0	771	2.48	0.00
10253	11	64	1.00	0.93	616	7	623	2.24	2.57
10290	11	64	0.00	1.00	278	0	278	2.67	0.00
10291	11	64	0.50	0.93	343	14	357	2.29	1.43
10270	11	64	0.00	0.93	1873	0	1873	2.44	0.00
10271	11	64	0.92	0.94	1785	453	2237	2.42	1.95
10246	11	64	0.89	0.88	1236	350	1586	2.10	1.67
10247	11	64	1.00	0.62	676	7	683	2.25	2.57
10248	11	64	0.79	0.88	1853	114	1967	2.38	1.91
10249	11	64	1.00	0.87	601	7	608	2.32	2.29
10254	11	64	0.95	0.92	369	344	713	2.29	2.10
10255	11	64	0.83	0.92	1263	443	1705	1.88	1.69
10256	11	64	0.78	0.86	231	184	415	1.68	1.54
10257	11	64	0.88	0.92	1352	463	1815	1.89	1.78
10258	11	64	0.97	0.93	922	167	1089	2.33	0.96
10259	11	64	1.00	0.94	1762	135	1897	2.42	1.54
10260	11	64	1.00	0.91	403	6	409	2.30	1.83
10261	11	64	0.00	0.92	595	0	595	2.65	0.00
10262	11	64	0.00	0.95	320	0	320	2.31	0.00
10263	11	64	0.00	0.91	111	0	111	3.70	0.00
10264	11	64	0.00	0.63	308	0	308	1.98	0.00
10265	11	64	1.00	0.93	366	8	375	2.81	1.88
10266	11	64	1.00	0.70	64	6	70	1.61	5.83
10267	11	64	0.88	0.89	674	181	855	2.49	1.44
10268	11	64	1.00	0.91	419	11	430	2.51	2.00
10269	11	64	1.00	0.91	423	32	455	2.27	1.66
10272	11	64	0.80	0.92	2838	44	2881	2.27	3.64
10273	11	64	0.95	0.93	1125	126	1251	2.38	1.77
10274	11	64	1.00	0.94	995	11	1006	2.21	2.45
10275	11	64	0.32	0.94	1928	7	1935	2.37	1.00
10276	11	64	1.00	0.92	1087	54	1141	2.69	1.41
10277	11	64	0.00	0.97	525	0	525	2.57	0.00
10278	11	64	0.00	0.95	899	0	899	2.81	0.00
10279	11	64	1.00	0.94	1163	9	1172	2.72	2.22
10280	11	64	1.00	0.97	906	12	918	2.41	2.25
10281	11	64	1.00	0.94	804	19	823	2.29	1.68
10282	11	64	1.00	0.94	1970	125	2095	2.54	1.62
10283	11	64	1.00	0.91	697	12	709	2.41	1.83
10284	11	64	0.00	0.96	343	0	343	2.28	0.00
10285	11	64	0.91	0.94	406	125	531	2.11	1.88
10286	11	64	0.00	0.90	325	0	325	2.64	0.00
10287	11	64	1.00	0.91	861	27	888	2.31	2.48
10288	11	64	0.00	0.89	132	0	132	3.45	0.00
10289	11	64	0.00	0.92	196	0	196	2.72	0.00
10304	11	64	0.00	0.84	416	0	416	2.65	0.00
10305	11	64	1.00	0.98	629	9	638	2.63	0.89
10292	11	64	0.00	0.90	422	0	422	2.50	0.00
10293	11	64	0.00	0.94	241	0	241	2.70	0.00
10294	11	64	1.00	0.94	388	51	438	2.45	3.06
10295	11	64	0.62	0.86	199	24	223	2.18	6.29
10296	11	64	0.71	0.80	159	159	318	3.30	2.56
10297	11	64	0.88	0.87	227	45	272	2.45	1.31
10298	11	64	0.78	0.84	256	110	365	2.54	1.72
10299	11	64	0.81	0.85	144	405	549	2.45	1.76
10300	11	64	0.82	0.86	365	113	478	2.68	2.23
10301	11	64	0.80	0.93	647	101	748	2.52	2.87
10302	11	64	0.00	0.74	14	0	14	1.43	0.00
10303	11	64	0.89	0.98	179	41	220	2.46	1.66

Section A- Transportation Evacuation Zones (TEZ)- Hernando County

SWTEZ	RGN	CNTY	PHTSB_06	PSSB_06	PMSB_06	PTSB_06	VHSSB_06	VHMSB_06	VHTSB_06	VSSB_06
10250	11	64	2.29	2597	0	2597	1.78	0.00	1.78	2019
10251	11	64	2.52	1798	88	1886	1.55	1.29	1.54	1137
10252	11	64	2.48	1913	0	1913	1.48	0.00	1.48	1142
10253	11	64	2.24	1380	18	1398	1.66	1.14	1.65	1023
10290	11	64	2.67	742	0	742	1.92	0.00	1.92	534
10291	11	64	2.25	785	20	805	1.84	1.79	1.84	631
10270	11	64	2.44	4567	0	4567	1.59	0.00	1.59	2972
10271	11	64	2.32	4312	883	5195	1.62	1.33	1.56	2884
10246	11	64	2.01	2600	584	3184	1.38	1.29	1.36	1700
10247	11	64	2.26	1523	18	1541	1.79	1.00	1.78	1212
10248	11	64	2.35	4409	218	4627	1.67	1.45	1.65	3090
10249	11	64	2.32	1394	16	1410	1.95	1.14	1.94	1171
10254	11	64	2.20	844	722	1566	1.39	1.29	1.34	512
10255	11	64	1.83	2374	748	3122	1.19	1.00	1.14	1503
10256	11	64	1.62	388	283	671	1.09	0.00	0.61	252
10257	11	64	1.86	2556	824	3379	1.17	0.00	0.87	1582
10258	11	64	2.12	2145	161	2306	1.50	1.10	1.44	1384
10259	11	64	2.36	4269	208	4479	1.48	0.33	1.40	2614
10260	11	64	2.29	926	11	937	1.70	1.33	1.69	685
10261	11	64	2.65	1576	0	1576	1.88	0.00	1.88	1118
10262	11	64	2.31	740	0	740	1.87	0.00	1.87	599
10263	11	64	3.70	411	0	411	2.13	0.00	2.13	236
10264	11	64	1.98	609	0	609	1.29	0.00	1.29	397
10265	11	64	2.79	1029	15	1045	1.72	1.38	1.71	630
10266	11	64	1.99	103	35	139	1.08	1.17	1.07	69
10267	11	64	2.27	1678	261	1939	1.72	0.77	1.52	1159
10268	11	64	2.50	1052	22	1075	1.85	1.45	1.84	776
10269	11	64	2.23	960	53	1013	1.59	1.66	1.60	672
10272	11	64	2.29	6440	160	6601	1.56	1.61	1.56	4438
10273	11	64	2.32	2677	223	2900	1.43	0.83	1.37	1608
10274	11	64	2.21	2200	27	2227	1.49	1.18	1.49	1483
10275	11	64	2.36	4561	7	4568	1.67	1.71	1.67	3223
10276	11	64	2.63	2924	76	3001	1.89	2.00	1.90	2055
10277	11	64	2.57	1350	0	1350	1.76	0.00	1.76	925
10278	11	64	2.81	2525	0	2525	1.88	0.00	1.88	1690
10279	11	64	2.72	3162	20	3182	1.80	2.22	1.80	2093
10280	11	64	2.41	2183	27	2210	1.66	1.00	1.65	1504
10281	11	64	2.28	1842	32	1874	1.59	1.53	1.59	1279
10282	11	64	2.48	5000	203	5203	1.69	1.19	1.66	3339
10283	11	64	2.40	1680	22	1703	1.47	1.67	1.47	1025
10284	11	64	2.28	781	0	781	1.59	0.00	1.59	545
10285	11	64	2.06	857	235	1092	1.82	1.01	1.63	740
10286	11	64	2.64	858	0	858	1.78	0.00	1.78	579
10287	11	64	2.32	1989	67	2056	1.83	1.74	1.83	1576
10288	11	64	3.45	456	0	456	2.06	0.00	2.06	272
10289	11	64	2.72	534	0	534	1.67	0.00	1.67	327
10304	11	64	2.65	1102	0	1102	1.90	0.00	1.90	790
10305	11	64	2.61	1654	8	1662	1.98	1.78	1.98	1245
10292	11	64	2.50	1054	0	1054	1.97	0.00	1.97	831
10293	11	64	2.70	650	0	650	1.81	0.00	1.81	437
10294	11	64	2.53	949	156	1106	1.70	0.94	1.61	659
10295	11	64	2.62	434	151	585	1.77	1.88	1.78	352
10296	11	64	2.93	525	407	932	1.71	1.11	1.41	272
10297	11	64	2.26	557	59	616	1.94	1.40	1.85	441
10298	11	64	2.30	649	189	839	1.43	0.88	1.27	365
10299	11	64	1.94	353	713	1067	1.57	1.19	1.29	226
10300	11	64	2.58	979	252	1231	1.99	1.05	1.77	727
10301	11	64	2.57	1629	290	1919	1.80	1.43	1.75	1164
10302	11	64	1.43	20	0	20	1.14	0.00	1.14	16
10303	11	64	2.31	440	68	509	1.41	1.68	1.46	252

Section A- Transportation Evacuation Zones (TEZ)- Hernando County

SWTEZ	RGN	CNTY	VMSB_06	VTSB_06	D_MB_06	PC_MO_06	O_MB_06	PH_MO_06	P_MB_06	VH_MB_06
10250	11	64	0	2019	0	0.00	0	0.00	0	0.00
10251	11	64	18	1155	0	0.00	0	0.00	0	0.00
10252	11	64	0	1142	0	0.00	0	0.00	0	0.00
10253	11	64	8	1031	0	0.00	0	0.00	0	0.00
10290	11	64	0	534	0	0.00	0	0.00	0	0.00
10291	11	64	25	656	84	0.62	52	2.29	119	1.83
10270	11	64	0	2972	10	1.00	10	2.40	24	1.60
10271	11	64	603	3487	0	0.00	0	0.00	0	0.00
10246	11	64	451	2151	55	0.78	43	2.14	92	1.33
10247	11	64	7	1219	453	0.72	327	2.37	776	1.81
10248	11	64	165	3255	233	0.87	202	2.51	507	1.62
10249	11	64	8	1180	109	0.61	67	2.31	155	1.94
10254	11	64	444	956	0	0.00	0	0.00	0	0.00
10255	11	64	443	1945	0	0.00	0	0.00	0	0.00
10256	11	64	0	252	0	0.00	0	0.00	0	0.00
10257	11	64	0	1582	51	0.65	33	1.88	62	1.15
10258	11	64	184	1568	435	0.75	328	2.01	658	1.46
10259	11	64	45	2658	0	0.00	0	0.00	0	0.00
10260	11	64	8	693	2	1.00	2	2.50	5	1.50
10261	11	64	0	1118	364	0.73	266	2.65	705	1.88
10262	11	64	0	599	328	0.85	280	2.31	647	1.87
10263	11	64	0	236	422	0.93	391	3.71	1450	2.13
10264	11	64	0	397	1762	0.91	1605	1.95	3123	1.28
10265	11	64	11	641	529	0.85	450	2.81	1263	1.72
10266	11	64	7	75	1095	0.81	886	1.47	1301	1.06
10267	11	64	140	1298	22	0.55	12	2.50	30	1.75
10268	11	64	16	791	8	1.00	8	2.50	20	1.88
10269	11	64	53	726	0	0.00	0	0.00	0	0.00
10272	11	64	71	4507	0	0.00	0	0.00	0	0.00
10273	11	64	105	1713	0	0.00	0	0.00	0	0.00
10274	11	64	13	1496	0	0.00	0	0.00	0	0.00
10275	11	64	12	3235	20	1.00	20	2.35	47	1.75
10276	11	64	108	2163	229	0.31	72	2.68	193	1.89
10277	11	64	0	925	0	0.00	0	0.00	0	0.00
10278	11	64	0	1690	35	1.00	35	2.80	98	1.89
10279	11	64	20	2113	18	1.00	18	2.72	49	1.78
10280	11	64	12	1516	0	0.00	0	0.00	0	0.00
10281	11	64	29	1308	0	0.00	0	0.00	0	0.00
10282	11	64	149	3487	21	1.00	21	2.29	48	1.71
10283	11	64	20	1045	0	0.00	0	0.00	0	0.00
10284	11	64	0	545	27	1.00	27	2.26	61	1.59
10285	11	64	126	866	121	0.78	94	2.11	198	1.82
10286	11	64	0	579	307	0.88	269	2.64	711	1.78
10287	11	64	47	1622	733	0.82	603	2.31	1393	1.83
10288	11	64	0	272	139	0.88	123	3.45	424	2.06
10289	11	64	0	327	522	0.84	437	2.73	1192	1.67
10304	11	64	0	790	309	0.83	255	2.65	676	1.90
10305	11	64	16	1262	315	0.84	265	2.63	697	1.98
10292	11	64	0	831	398	0.88	351	2.50	877	1.97
10293	11	64	0	437	358	0.66	237	2.69	638	1.81
10294	11	64	48	706	345	0.81	278	2.45	681	1.70
10295	11	64	45	397	27	0.85	23	2.17	50	1.78
10296	11	64	176	448	12	1.00	12	3.25	39	1.67
10297	11	64	63	504	0	0.00	0	0.00	0	0.00
10298	11	64	97	463	73	0.68	50	2.54	127	1.42
10299	11	64	482	708	26	1.00	26	2.46	64	1.58
10300	11	64	119	845	220	0.85	186	2.69	500	1.99
10301	11	64	144	1308	64	0.39	25	2.52	63	1.80
10302	11	64	0	16	665	0.72	482	1.42	684	1.12
10303	11	64	69	321	243	0.70	171	2.47	422	1.42

Section A- Transportation Evacuation Zones (TEZ)- Hernando County

SWTEZ	RGN	CNTY	V_MB_06	HM_U_06	HM_O_06	HM_OU_06	HM_PH_06	HM_P_06	HM_VH_06	HM_V_06
10250	11	64	0	62	0.81	50	2.28	114	1.24	62
10251	11	64	0	0	0.00	0	0.00	0	0.00	0
10252	11	64	0	0	0.00	0	0.00	0	0.00	0
10253	11	64	0	0	0.00	0	0.00	0	0.00	0
10290	11	64	0	0	0.00	0	0.00	0	0.00	0
10291	11	64	95	24	0.79	19	2.32	44	1.26	24
10270	11	64	16	0	0.00	0	0.00	0	0.00	0
10271	11	64	0	386	0.80	309	2.30	710	1.25	386
10246	11	64	57	0	0.00	0	0.00	0	0.00	0
10247	11	64	593	19	0.79	15	2.33	35	1.27	19
10248	11	64	328	6	0.83	5	2.20	11	1.20	6
10249	11	64	130	0	0.00	0	0.00	0	0.00	0
10254	11	64	0	20	0.80	16	2.31	37	1.25	20
10255	11	64	0	0	0.00	0	0.00	0	0.00	0
10256	11	64	0	0	0.00	0	0.00	0	0.00	0
10257	11	64	38	0	0.00	0	0.00	0	0.00	0
10258	11	64	480	0	0.00	0	0.00	0	0.00	0
10259	11	64	0	0	0.00	0	0.00	0	0.00	0
10260	11	64	3	0	0.00	0	0.00	0	0.00	0
10261	11	64	500	64	0.80	51	2.31	118	1.25	64
10262	11	64	524	0	0.00	0	0.00	0	0.00	0
10263	11	64	832	0	0.00	0	0.00	0	0.00	0
10264	11	64	2054	0	0.00	0	0.00	0	0.00	0
10265	11	64	773	0	0.00	0	0.00	0	0.00	0
10266	11	64	943	0	0.00	0	0.00	0	0.00	0
10267	11	64	21	0	0.00	0	0.00	0	0.00	0
10268	11	64	15	0	0.00	0	0.00	0	0.00	0
10269	11	64	0	0	0.00	0	0.00	0	0.00	0
10272	11	64	0	0	0.00	0	0.00	0	0.00	0
10273	11	64	0	74	0.80	59	2.31	136	1.25	74
10274	11	64	0	0	0.00	0	0.00	0	0.00	0
10275	11	64	35	0	0.00	0	0.00	0	0.00	0
10276	11	64	136	0	0.00	0	0.00	0	0.00	0
10277	11	64	0	0	0.00	0	0.00	0	0.00	0
10278	11	64	66	0	0.00	0	0.00	0	0.00	0
10279	11	64	32	0	0.00	0	0.00	0	0.00	0
10280	11	64	0	0	0.00	0	0.00	0	0.00	0
10281	11	64	0	0	0.00	0	0.00	0	0.00	0
10282	11	64	36	40	0.80	32	2.31	74	1.25	40
10283	11	64	0	0	0.00	0	0.00	0	0.00	0
10284	11	64	43	114	0.80	91	2.31	210	1.25	114
10285	11	64	171	0	0.00	0	0.00	0	0.00	0
10286	11	64	479	47	0.81	38	2.26	86	1.24	47
10287	11	64	1104	0	0.00	0	0.00	0	0.00	0
10288	11	64	253	0	0.00	0	0.00	0	0.00	0
10289	11	64	729	0	0.00	0	0.00	0	0.00	0
10304	11	64	485	1	1.00	1	2.00	2	1.00	1
10305	11	64	525	0	0.00	0	0.00	0	0.00	0
10292	11	64	691	16	0.81	13	2.23	29	1.23	16
10293	11	64	429	0	0.00	0	0.00	0	0.00	0
10294	11	64	473	76	0.80	61	2.30	140	1.25	76
10295	11	64	41	0	0.00	0	0.00	0	0.00	0
10296	11	64	20	133	0.80	106	2.31	245	1.25	133
10297	11	64	0	19	0.79	15	2.33	35	1.27	19
10298	11	64	71	109	0.80	87	2.31	201	1.25	109
10299	11	64	41	204	0.80	163	2.30	375	1.25	204
10300	11	64	371	40	0.80	32	2.31	74	1.25	40
10301	11	64	45	37	0.81	30	2.27	68	1.23	37
10302	11	64	539	0	0.00	0	0.00	0	0.00	0
10303	11	64	242	42	0.81	34	2.26	77	1.24	42

Section A- Transportation Evacuation Zones (TEZ)- Hernando County

SWTEZ	RGN	CNTY	SH_CP_06	DSSB_10	DMSB_10	DTSB_10	PCSSO_10	PCMSO_10	PCTSO_10	ODSSB_10
10250	11	64	0	1347	0	1347	0.93	0.00	0.93	1257
10251	11	64	0	945	16	961	0.86	1.00	0.86	813
10252	11	64	0	911	0	911	0.94	0.00	0.94	855
10253	11	64	0	735	8	743	0.93	1.00	0.93	683
10290	11	64	0	308	0	308	1.00	0.00	1.00	308
10291	11	64	0	395	31	427	0.96	0.52	0.93	380
10270	11	64	0	2238	0	2238	0.93	0.00	0.93	2075
10271	11	64	0	2092	543	2635	0.95	0.92	0.94	1979
10246	11	64	0	1566	437	2003	0.87	0.89	0.88	1369
10247	11	64	0	1208	8	1216	0.62	1.00	0.62	748
10248	11	64	0	2322	161	2482	0.88	0.79	0.88	2053
10249	11	64	0	769	8	777	0.87	1.00	0.87	666
10254	11	64	0	461	401	861	0.89	0.95	0.92	409
10255	11	64	0	1468	589	2057	0.95	0.83	0.92	1399
10256	11	64	0	274	261	535	0.93	0.78	0.86	256
10257	11	64	0	1594	583	2177	0.94	0.88	0.92	1498
10258	11	64	0	1114	191	1304	0.92	0.97	0.92	1020
10259	11	64	0	2087	150	2237	0.94	1.00	0.94	1953
10260	11	64	0	489	7	496	0.91	1.00	0.91	446
10261	11	64	0	720	0	720	0.92	0.00	0.92	659
10262	11	64	0	373	0	373	0.95	0.00	0.95	355
10263	11	64	0	136	0	136	0.90	0.00	0.90	123
10264	11	64	0	541	0	541	0.63	0.00	0.63	341
10265	11	64	0	436	9	445	0.93	1.00	0.93	406
10266	11	64	0	104	7	111	0.68	1.00	0.70	71
10267	11	64	0	839	228	1068	0.89	0.88	0.89	747
10268	11	64	0	513	12	525	0.91	1.00	0.91	465
10269	11	64	0	517	35	552	0.91	1.00	0.91	469
10272	11	64	0	3395	61	3456	0.93	0.80	0.92	3145
10273	11	64	0	1344	147	1492	0.93	0.95	0.93	1246
10274	11	64	0	1171	12	1183	0.94	1.00	0.94	1103
10275	11	64	0	2253	25	2277	0.95	0.32	0.94	2136
10276	11	64	0	1308	60	1368	0.92	1.00	0.92	1205
10277	11	64	0	603	0	603	0.97	0.00	0.97	582
10278	11	64	0	1047	0	1047	0.95	0.00	0.95	996
10279	11	64	0	1376	10	1386	0.94	1.00	0.94	1288
10280	11	64	0	1040	13	1053	0.97	1.00	0.97	1004
10281	11	64	0	948	21	968	0.94	1.00	0.94	891
10282	11	64	0	2343	138	2481	0.93	1.00	0.94	2182
10283	11	64	0	854	13	867	0.91	1.00	0.91	773
10284	11	64	0	395	0	395	0.96	0.00	0.96	380
10285	11	64	0	474	153	626	0.95	0.90	0.94	450
10286	11	64	0	399	0	399	0.90	0.00	0.90	360
10287	11	64	0	1045	30	1075	0.91	1.00	0.92	954
10288	11	64	0	164	0	164	0.89	0.00	0.89	146
10289	11	64	0	236	0	236	0.92	0.00	0.92	217
10304	11	64	0	548	0	548	0.84	0.00	0.84	461
10305	11	64	0	710	10	720	0.98	1.00	0.98	697
10292	11	64	0	519	0	519	0.90	0.00	0.90	467
10293	11	64	0	283	0	283	0.95	0.00	0.95	268
10294	11	64	0	462	56	518	0.93	1.00	0.94	429
10295	11	64	0	245	43	288	0.90	0.60	0.86	221
10296	11	64	0	191	248	439	0.92	0.71	0.80	176
10297	11	64	0	291	56	347	0.87	0.89	0.87	252
10298	11	64	0	324	157	480	0.87	0.77	0.84	283
10299	11	64	0	163	552	715	0.98	0.81	0.85	159
10300	11	64	0	467	153	620	0.87	0.82	0.85	405
10301	11	64	0	754	141	895	0.95	0.79	0.93	717
10302	11	64	0	21	0	21	0.76	0.00	0.76	16
10303	11	64	0	198	51	249	1.00	0.90	0.98	198

Section A- Transportation Evacuation Zones (TEZ)- Hernando County

SWTEZ	RGN	CNTY	ODMSB_10	ODTSB_10	PHSSB_10	PHMSB_10	PHTSB_10	PSSB_10	PMSB_10	PTSB_10
10250	11	64	0	1257	2.29	0.00	2.29	2878	0	2878
10251	11	64	16	829	2.45	6.13	2.52	1992	98	2090
10252	11	64	0	855	2.48	0.00	2.48	2120	0	2120
10253	11	64	8	690	2.24	2.50	2.24	1529	20	1549
10290	11	64	0	308	2.67	0.00	2.67	822	0	822
10291	11	64	16	395	2.29	1.38	2.26	870	22	892
10270	11	64	0	2075	2.44	0.00	2.44	5060	0	5060
10271	11	64	501	2481	2.41	1.95	2.32	4779	979	5759
10246	11	64	388	1756	2.10	1.67	2.01	2881	647	3528
10247	11	64	8	756	2.26	2.50	2.26	1687	20	1707
10248	11	64	127	2180	2.38	1.91	2.35	4886	242	5128
10249	11	64	8	673	2.32	2.25	2.32	1544	18	1563
10254	11	64	381	790	2.29	2.10	2.20	936	800	1736
10255	11	64	491	1890	1.88	1.69	1.83	2630	829	3460
10256	11	64	204	459	1.68	1.54	1.62	430	314	743
10257	11	64	513	2011	1.89	1.78	1.86	2832	913	3745
10258	11	64	185	1206	2.33	0.96	2.12	2377	178	2555
10259	11	64	150	2103	2.42	1.54	2.36	4731	231	4962
10260	11	64	7	453	2.30	1.71	2.29	1027	12	1038
10261	11	64	0	659	2.65	0.00	2.65	1747	0	1747
10262	11	64	0	355	2.31	0.00	2.31	820	0	820
10263	11	64	0	123	3.70	0.00	3.70	455	0	455
10264	11	64	0	341	1.98	0.00	1.98	675	0	675
10265	11	64	9	415	2.81	1.89	2.79	1141	17	1158
10266	11	64	7	78	1.62	5.57	1.97	115	39	154
10267	11	64	201	948	2.49	1.44	2.27	1859	289	2148
10268	11	64	12	476	2.51	2.08	2.50	1166	25	1191
10269	11	64	35	504	2.27	1.69	2.23	1064	59	1122
10272	11	64	49	3194	2.27	3.63	2.29	7136	178	7314
10273	11	64	140	1386	2.38	1.76	2.32	2967	247	3214
10274	11	64	12	1115	2.21	2.50	2.21	2437	30	2467
10275	11	64	8	2144	2.37	1.00	2.36	5054	8	5062
10276	11	64	60	1265	2.69	1.42	2.63	3241	85	3325
10277	11	64	0	582	2.57	0.00	2.57	1496	0	1496
10278	11	64	0	996	2.81	0.00	2.81	2798	0	2798
10279	11	64	10	1299	2.72	2.20	2.71	3504	22	3526
10280	11	64	13	1017	2.41	2.31	2.41	2419	30	2449
10281	11	64	21	912	2.29	1.67	2.28	2041	35	2077
10282	11	64	138	2320	2.54	1.64	2.49	5540	226	5766
10283	11	64	13	786	2.41	1.92	2.40	1862	25	1887
10284	11	64	0	380	2.28	0.00	2.28	866	0	866
10285	11	64	138	589	2.11	1.88	2.05	950	260	1210
10286	11	64	0	360	2.64	0.00	2.64	951	0	951
10287	11	64	30	984	2.31	2.47	2.32	2204	74	2278
10288	11	64	0	146	3.47	0.00	3.47	506	0	506
10289	11	64	0	217	2.72	0.00	2.72	591	0	591
10304	11	64	0	461	2.65	0.00	2.65	1221	0	1221
10305	11	64	10	707	2.63	0.90	2.61	1833	9	1842
10292	11	64	0	467	2.50	0.00	2.50	1168	0	1168
10293	11	64	0	268	2.69	0.00	2.69	720	0	720
10294	11	64	56	486	2.45	3.09	2.52	1052	173	1225
10295	11	64	26	247	2.18	6.42	2.62	481	167	648
10296	11	64	176	352	3.30	2.56	2.93	581	451	1033
10297	11	64	50	302	2.45	1.30	2.26	617	65	683
10298	11	64	121	405	2.54	1.74	2.29	719	210	929
10299	11	64	449	608	2.47	1.76	1.94	392	790	1182
10300	11	64	125	530	2.68	2.23	2.57	1084	279	1364
10301	11	64	112	829	2.52	2.87	2.57	1806	321	2127
10302	11	64	0	16	1.38	0.00	1.38	22	0	22
10303	11	64	46	244	2.46	1.65	2.31	488	76	564

Section A- Transportation Evacuation Zones (TEZ)- Hernando County

SWTEZ	RGN	CNTY	VHSSB_10	VHMSB_10	VHTSB_10	VSSB_10	VMSB_10	VTSB_10	D_MB_10	PC_MO_10
10250	11	64	1.78	0.00	1.78	2237	0	2237	0	0.00
10251	11	64	1.55	1.25	1.54	1260	20	1280	0	0.00
10252	11	64	1.48	0.00	1.48	1265	0	1265	0	0.00
10253	11	64	1.66	1.13	1.66	1133	9	1143	0	0.00
10290	11	64	1.92	0.00	1.92	591	0	591	0	0.00
10291	11	64	1.84	1.75	1.84	699	28	727	110	0.62
10270	11	64	1.59	0.00	1.59	3293	0	3293	13	1.00
10271	11	64	1.61	1.33	1.56	3196	668	3864	0	0.00
10246	11	64	1.38	1.29	1.36	1883	500	2383	72	0.78
10247	11	64	1.80	1.00	1.79	1343	8	1351	595	0.72
10248	11	64	1.67	1.43	1.65	3423	182	3606	305	0.87
10249	11	64	1.95	1.13	1.94	1298	9	1307	142	0.61
10254	11	64	1.39	1.29	1.34	568	492	1059	0	0.00
10255	11	64	1.19	1.00	1.14	1665	491	2156	0	0.00
10256	11	64	1.09	0.00	0.61	279	0	279	0	0.00
10257	11	64	1.17	0.00	0.87	1753	0	1753	67	0.64
10258	11	64	1.50	1.10	1.44	1533	204	1737	569	0.75
10259	11	64	1.48	0.33	1.40	2897	50	2946	0	0.00
10260	11	64	1.70	1.29	1.70	759	9	768	3	1.00
10261	11	64	1.88	0.00	1.88	1239	0	1239	476	0.73
10262	11	64	1.87	0.00	1.87	664	0	664	429	0.86
10263	11	64	2.12	0.00	2.12	261	0	261	552	0.93
10264	11	64	1.29	0.00	1.29	440	0	440	2308	0.91
10265	11	64	1.72	1.33	1.71	698	12	711	693	0.85
10266	11	64	1.07	1.00	1.06	76	7	83	1433	0.81
10267	11	64	1.72	0.77	1.52	1284	155	1439	29	0.55
10268	11	64	1.85	1.42	1.84	860	17	877	10	1.00
10269	11	64	1.59	1.69	1.60	745	59	804	0	0.00
10272	11	64	1.56	1.59	1.56	4916	78	4995	0	0.00
10273	11	64	1.43	0.83	1.37	1782	116	1898	0	0.00
10274	11	64	1.49	1.17	1.49	1643	14	1658	0	0.00
10275	11	64	1.67	1.75	1.67	3571	14	3585	26	1.00
10276	11	64	1.89	2.00	1.89	2277	120	2397	300	0.31
10277	11	64	1.76	0.00	1.76	1025	0	1025	0	0.00
10278	11	64	1.88	0.00	1.88	1872	0	1872	46	1.00
10279	11	64	1.80	2.20	1.80	2319	22	2341	23	1.00
10280	11	64	1.66	1.00	1.65	1666	13	1679	0	0.00
10281	11	64	1.59	1.52	1.59	1417	32	1449	0	0.00
10282	11	64	1.70	1.20	1.67	3700	165	3864	27	1.00
10283	11	64	1.47	1.69	1.47	1136	22	1158	0	0.00
10284	11	64	1.59	0.00	1.59	604	0	604	35	1.00
10285	11	64	1.82	1.01	1.63	820	140	959	158	0.78
10286	11	64	1.78	0.00	1.78	641	0	641	402	0.88
10287	11	64	1.83	1.73	1.83	1746	52	1798	959	0.82
10288	11	64	2.06	0.00	2.06	301	0	301	181	0.89
10289	11	64	1.67	0.00	1.67	362	0	362	684	0.84
10304	11	64	1.90	0.00	1.90	875	0	875	405	0.82
10305	11	64	1.98	1.80	1.98	1380	18	1398	412	0.84
10292	11	64	1.97	0.00	1.97	921	0	921	521	0.88
10293	11	64	1.81	0.00	1.81	484	0	484	469	0.66
10294	11	64	1.70	0.95	1.61	730	53	783	452	0.81
10295	11	64	1.76	1.92	1.78	390	50	440	35	0.86
10296	11	64	1.71	1.11	1.41	301	196	497	16	1.00
10297	11	64	1.94	1.40	1.85	489	70	559	0	0.00
10298	11	64	1.43	0.89	1.27	405	108	513	95	0.68
10299	11	64	1.57	1.19	1.29	250	534	784	34	1.00
10300	11	64	1.99	1.06	1.77	805	132	937	288	0.85
10301	11	64	1.80	1.42	1.75	1290	159	1449	84	0.39
10302	11	64	1.13	0.00	1.13	18	0	18	871	0.72
10303	11	64	1.41	1.65	1.46	280	76	356	318	0.70

Section A- Transportation Evacuation Zones (TEZ)- Hernando County

SWTEZ	RGN	CNTY	O_MB_10	PH_MO_10	P_MB_10	VH_MB_10	V_MB_10	HM_U_10	HM_O_10	HM_OU_10
10250	11	64	0	0.00	0	0.00	0	62	0.81	50
10251	11	64	0	0.00	0	0.00	0	0	0.00	0
10252	11	64	0	0.00	0	0.00	0	0	0.00	0
10253	11	64	0	0.00	0	0.00	0	0	0.00	0
10290	11	64	0	0.00	0	0.00	0	0	0.00	0
10291	11	64	68	2.28	155	1.84	125	24	0.79	19
10270	11	64	13	2.38	31	1.62	21	0	0.00	0
10271	11	64	0	0.00	0	0.00	0	386	0.80	309
10246	11	64	56	2.14	120	1.34	75	0	0.00	0
10247	11	64	428	2.37	1016	1.81	776	19	0.79	15
10248	11	64	265	2.51	665	1.62	429	6	0.83	5
10249	11	64	87	2.33	203	1.97	171	0	0.00	0
10254	11	64	0	0.00	0	0.00	0	20	0.80	16
10255	11	64	0	0.00	0	0.00	0	0	0.00	0
10256	11	64	0	0.00	0	0.00	0	0	0.00	0
10257	11	64	43	1.88	81	1.16	50	0	0.00	0
10258	11	64	429	2.01	861	1.46	627	0	0.00	0
10259	11	64	0	0.00	0	0.00	0	0	0.00	0
10260	11	64	3	2.00	6	1.33	4	0	0.00	0
10261	11	64	348	2.65	923	1.88	655	64	0.80	51
10262	11	64	367	2.31	847	1.87	686	0	0.00	0
10263	11	64	512	3.71	1898	2.13	1090	0	0.00	0
10264	11	64	2100	1.95	4088	1.28	2690	0	0.00	0
10265	11	64	589	2.81	1654	1.72	1012	0	0.00	0
10266	11	64	1160	1.47	1705	1.06	1235	0	0.00	0
10267	11	64	16	2.44	39	1.69	27	0	0.00	0
10268	11	64	10	2.60	26	1.90	19	0	0.00	0
10269	11	64	0	0.00	0	0.00	0	0	0.00	0
10272	11	64	0	0.00	0	0.00	0	0	0.00	0
10273	11	64	0	0.00	0	0.00	0	74	0.80	59
10274	11	64	0	0.00	0	0.00	0	0	0.00	0
10275	11	64	26	2.35	61	1.77	46	0	0.00	0
10276	11	64	94	2.69	253	1.89	178	0	0.00	0
10277	11	64	0	0.00	0	0.00	0	0	0.00	0
10278	11	64	46	2.78	128	1.87	86	0	0.00	0
10279	11	64	23	2.78	64	1.83	42	0	0.00	0
10280	11	64	0	0.00	0	0.00	0	0	0.00	0
10281	11	64	0	0.00	0	0.00	0	0	0.00	0
10282	11	64	27	2.33	63	1.74	47	40	0.80	32
10283	11	64	0	0.00	0	0.00	0	0	0.00	0
10284	11	64	35	2.29	80	1.60	56	114	0.80	91
10285	11	64	123	2.11	259	1.81	223	0	0.00	0
10286	11	64	352	2.64	930	1.78	627	47	0.81	38
10287	11	64	790	2.31	1824	1.83	1445	0	0.00	0
10288	11	64	161	3.45	555	2.06	331	0	0.00	0
10289	11	64	572	2.73	1561	1.67	955	0	0.00	0
10304	11	64	334	2.65	885	1.90	635	1	1.00	1
10305	11	64	347	2.63	913	1.98	687	0	0.00	0
10292	11	64	459	2.50	1149	1.97	905	16	0.81	13
10293	11	64	311	2.69	836	1.81	562	0	0.00	0
10294	11	64	364	2.45	892	1.70	619	76	0.80	61
10295	11	64	30	2.17	65	1.77	53	0	0.00	0
10296	11	64	16	3.25	52	1.69	27	133	0.80	106
10297	11	64	0	0.00	0	0.00	0	19	0.79	15
10298	11	64	65	2.55	166	1.43	93	109	0.80	87
10299	11	64	34	2.44	83	1.56	53	204	0.80	163
10300	11	64	244	2.68	654	1.99	486	40	0.80	32
10301	11	64	33	2.48	82	1.79	59	37	0.81	30
10302	11	64	630	1.42	895	1.12	706	0	0.00	0
10303	11	64	224	2.46	552	1.42	317	42	0.81	34

Section A- Transportation Evacuation Zones (TEZ)- Hernando County

SWTEZ	RGN	CNTY	HM_PH_10	HM_P_10	HM_VH_10	HM_V_10	SH_CP_10	DSSB_15	DMSB_15	DTSB_15
10250	11	64	2.28	114	1.24	62	0	0	0	1182.95
10251	11	64	0.00	0	0.00	0	0	0	0	770.45
10252	11	64	0.00	0	0.00	0	0	0	0	740.17
10253	11	64	0.00	0	0.00	0	0	0	0	705.41
10290	11	64	0.00	0	0.00	0	0	0	0	278.28
10291	11	64	2.32	44	1.26	24	0	0	0	1118.29
10270	11	64	0.00	0	0.00	0	0	0	0	2941.33
10271	11	64	2.30	710	1.25	386	0	0	0	2767.40
10246	11	64	0.00	0	0.00	0	0	0	0	1966.52
10247	11	64	2.33	35	1.27	19	0	0	0	1297.85
10248	11	64	2.20	11	1.20	6	0	0	0	2574.57
10249	11	64	0.00	0	0.00	0	0	0	0	1018.00
10254	11	64	2.31	37	1.25	20	0	0	0	824.23
10255	11	64	0.00	0	0.00	0	0	0	0	1714.87
10256	11	64	0.00	0	0.00	0	0	0	0	361.80
10257	11	64	0.00	0	0.00	0	0	0	0	2137.38
10258	11	64	0.00	0	0.00	0	0	0	0	1234.33
10259	11	64	0.00	0	0.00	0	0	0	0	2032.11
10260	11	64	0.00	0	0.00	0	0	0	0	559.73
10261	11	64	2.31	118	1.25	64	0	0	0	1016.84
10262	11	64	0.00	0	0.00	0	0	0	0	1534.51
10263	11	64	0.00	0	0.00	0	0	0	0	838.81
10264	11	64	0.00	0	0.00	0	0	0	0	462.36
10265	11	64	0.00	0	0.00	0	0	0	0	555.85
10266	11	64	0.00	0	0.00	0	0	0	0	153.01
10267	11	64	0.00	0	0.00	0	0	0	0	1263.84
10268	11	64	0.00	0	0.00	0	0	0	0	649.23
10269	11	64	0.00	0	0.00	0	0	0	0	563.72
10272	11	64	0.00	0	0.00	0	0	0	0	3284.23
10273	11	64	2.31	136	1.25	74	0	0	0	1425.13
10274	11	64	0.00	0	0.00	0	0	0	0	1117.74
10275	11	64	0.00	0	0.00	0	0	0	0	2761.74
10276	11	64	0.00	0	0.00	0	0	0	0	2174.07
10277	11	64	0.00	0	0.00	0	0	0	0	653.58
10278	11	64	0.00	0	0.00	0	0	0	0	1813.43
10279	11	64	0.00	0	0.00	0	0	0	0	2983.24
10280	11	64	0.00	0	0.00	0	0	0	0	1193.55
10281	11	64	0.00	0	0.00	0	0	0	0	1138.08
10282	11	64	2.31	74	1.25	40	0	0	0	2928.43
10283	11	64	0.00	0	0.00	0	0	0	0	1058.68
10284	11	64	2.31	210	1.25	114	0	0	0	966.77
10285	11	64	0.00	0	0.00	0	0	0	0	955.75
10286	11	64	2.26	86	1.24	47	0	0	0	508.06
10287	11	64	0.00	0	0.00	0	0	0	0	1113.52
10288	11	64	0.00	0	0.00	0	0	0	0	443.06
10289	11	64	0.00	0	0.00	0	0	0	0	644.53
10304	11	64	2.00	2	1.00	1	0	0	0	581.99
10305	11	64	0.00	0	0.00	0	0	0	0	715.11
10292	11	64	2.23	29	1.23	16	0	0	0	794.02
10293	11	64	0.00	0	0.00	0	0	0	0	561.23
10294	11	64	2.30	140	1.25	76	0	0	0	486.01
10295	11	64	0.00	0	0.00	0	0	0	0	280.68
10296	11	64	2.31	245	1.25	133	0	0	0	279.48
10297	11	64	2.33	35	1.27	19	0	0	0	267.46
10298	11	64	2.31	201	1.25	109	0	0	0	363.47
10299	11	64	2.30	375	1.25	204	0	0	0	736.97
10300	11	64	2.31	74	1.25	40	0	0	0	340.18
10301	11	64	2.27	68	1.23	37	0	0	0	713.09
10302	11	64	0.00	0	0.00	0	0	0	0	20.97
10303	11	64	2.26	77	1.24	42	0	0	0	152.99

Section A- Transportation Evacuation Zones (TEZ)- Hernando County

SWTEZ	RGN	CNTY	PCSSO_15	PCMSO_15	PCTSO_15	ODSSB_15	ODMSB_15	ODTSB_15	PHSSB_15
10250	11	64	0	0	0.89	0	0	1047.60	0
10251	11	64	0	0	0.84	0	0	648.32	0
10252	11	64	0	0	0.84	0	0	622.44	0
10253	11	64	0	0	0.86	0	0	607.10	0
10290	11	64	0	0	0.87	0	0	243.43	0
10291	11	64	0	0	0.86	0	0	959.92	0
10270	11	64	0	0	0.86	0	0	2540.16	0
10271	11	64	0	0	0.89	0	0	2470.02	0
10246	11	64	0	0	0.81	0	0	1591.32	0
10247	11	64	0	0	0.70	0	0	911.85	0
10248	11	64	0	0	0.81	0	0	2097.28	0
10249	11	64	0	0	0.75	0	0	764.48	0
10254	11	64	0	0	0.85	0	0	701.66	0
10255	11	64	0	0	0.85	0	0	1460.74	0
10256	11	64	0	0	0.77	0	0	280.26	0
10257	11	64	0	0	0.86	0	0	1843.62	0
10258	11	64	0	0	0.90	0	0	1111.50	0
10259	11	64	0	0	0.91	0	0	1843.37	0
10260	11	64	0	0	0.85	0	0	478.42	0
10261	11	64	0	0	0.99	0	0	1003.86	0
10262	11	64	0	0	0.76	0	0	1172.81	0
10263	11	64	0	0	0.87	0	0	732.79	0
10264	11	64	0	0	0.71	0	0	330.46	0
10265	11	64	0	0	0.85	0	0	473.56	0
10266	11	64	0	0	0.92	0	0	141.50	0
10267	11	64	0	0	0.89	0	0	1123.37	0
10268	11	64	0	0	0.87	0	0	563.93	0
10269	11	64	0	0	0.82	0	0	460.88	0
10272	11	64	0	0	0.88	0	0	2875.13	0
10273	11	64	0	0	0.88	0	0	1255.69	0
10274	11	64	0	0	0.90	0	0	1002.65	0
10275	11	64	0	0	0.88	0	0	2443.73	0
10276	11	64	0	0	0.92	0	0	2008.75	0
10277	11	64	0	0	0.93	0	0	607.65	0
10278	11	64	0	0	0.90	0	0	1630.87	0
10279	11	64	0	0	0.88	0	0	2634.73	0
10280	11	64	0	0	0.89	0	0	1062.91	0
10281	11	64	0	0	0.88	0	0	1005.17	0
10282	11	64	0	0	0.89	0	0	2593.57	0
10283	11	64	0	0	0.87	0	0	917.47	0
10284	11	64	0	0	0.83	0	0	806.46	0
10285	11	64	0	0	0.89	0	0	853.40	0
10286	11	64	0	0	0.85	0	0	432.31	0
10287	11	64	0	0	0.91	0	0	1014.78	0
10288	11	64	0	0	0.80	0	0	353.73	0
10289	11	64	0	0	0.80	0	0	515.04	0
10304	11	64	0	0	0.81	0	0	474.02	0
10305	11	64	0	0	0.89	0	0	635.53	0
10292	11	64	0	0	0.85	0	0	675.88	0
10293	11	64	0	0	0.72	0	0	402.05	0
10294	11	64	0	0	0.88	0	0	427.34	0
10295	11	64	0	0	0.79	0	0	222.33	0
10296	11	64	0	0	0.83	0	0	231.92	0
10297	11	64	0	0	0.78	0	0	208.35	0
10298	11	64	0	0	0.85	0	0	310.16	0
10299	11	64	0	0	0.91	0	0	670.74	0
10300	11	64	0	0	0.72	0	0	245.02	0
10301	11	64	0	0	0.86	0	0	610.68	0
10302	11	64	0	0	0.95	0	0	19.95	0
10303	11	64	0	0	0.79	0	0	120.51	0

Section A- Transportation Evacuation Zones (TEZ)- Hernando County

SWTEZ	RGN	CNTY	PHMSB_15	PHTSB_15	PSSB_15	PMSB_15	PTSB_15	VHSSB_15	VHMSB_15	VHTSB_15
10250	11	64	0	2.47	0	0	2583.00	0	0	1.75
10251	11	64	0	2.63	0	0	1703.39	0	0	1.44
10252	11	64	0	2.59	0	0	1611.48	0	0	1.35
10253	11	64	0	2.47	0	0	1499.21	0	0	1.69
10290	11	64	0	2.64	0	0	643.18	0	0	1.82
10291	11	64	0	2.41	0	0	2314.70	0	0	1.95
10270	11	64	0	2.61	0	0	6620.91	0	0	1.65
10271	11	64	0	2.37	0	0	5864.40	0	0	1.55
10246	11	64	0	2.02	0	0	3216.80	0	0	1.64
10247	11	64	0	2.14	0	0	1952.89	0	0	1.65
10248	11	64	0	2.34	0	0	4899.65	0	0	1.78
10249	11	64	0	2.26	0	0	1728.03	0	0	1.90
10254	11	64	0	2.31	0	0	1622.73	0	0	1.49
10255	11	64	0	1.80	0	0	2631.70	0	0	1.19
10256	11	64	0	1.61	0	0	451.14	0	0	1.11
10257	11	64	0	1.67	0	0	3075.61	0	0	1.22
10258	11	64	0	2.21	0	0	2457.02	0	0	1.46
10259	11	64	0	2.35	0	0	4338.22	0	0	1.50
10260	11	64	0	2.61	0	0	1249.74	0	0	1.89
10261	11	64	0	2.45	0	0	2455.78	0	0	1.86
10262	11	64	0	2.74	0	0	3210.80	0	0	2.00
10263	11	64	0	2.72	0	0	1996.04	0	0	1.94
10264	11	64	0	2.06	0	0	681.68	0	0	1.40
10265	11	64	0	2.59	0	0	1227.39	0	0	2.01
10266	11	64	0	2.48	0	0	351.39	0	0	1.28
10267	11	64	0	2.57	0	0	2885.93	0	0	1.42
10268	11	64	0	2.48	0	0	1396.90	0	0	1.88
10269	11	64	0	2.35	0	0	1084.80	0	0	1.73
10272	11	64	0	2.41	0	0	6942.67	0	0	1.73
10273	11	64	0	2.42	0	0	3033.66	0	0	1.60
10274	11	64	0	2.41	0	0	2418.66	0	0	1.78
10275	11	64	0	2.33	0	0	5699.57	0	0	1.59
10276	11	64	0	2.23	0	0	4487.91	0	0	1.73
10277	11	64	0	2.63	0	0	1598.66	0	0	2.12
10278	11	64	0	2.66	0	0	4343.43	0	0	1.90
10279	11	64	0	2.68	0	0	7062.86	0	0	1.68
10280	11	64	0	2.52	0	0	2675.57	0	0	1.75
10281	11	64	0	2.52	0	0	2530.26	0	0	1.69
10282	11	64	0	2.64	0	0	6838.38	0	0	1.63
10283	11	64	0	2.64	0	0	2424.05	0	0	1.86
10284	11	64	0	3.02	0	0	2434.62	0	0	2.07
10285	11	64	0	2.23	0	0	1904.58	0	0	1.49
10286	11	64	0	2.99	0	0	1291.29	0	0	1.60
10287	11	64	0	2.59	0	0	2628.87	0	0	1.88
10288	11	64	0	2.38	0	0	841.55	0	0	1.95
10289	11	64	0	3.03	0	0	1559.83	0	0	1.73
10304	11	64	0	2.68	0	0	1268.98	0	0	2.15
10305	11	64	0	2.54	0	0	1611.10	0	0	2.01
10292	11	64	0	2.72	0	0	1836.63	0	0	1.66
10293	11	64	0	2.27	0	0	913.86	0	0	1.94
10294	11	64	0	2.53	0	0	1082.50	0	0	1.41
10295	11	64	0	2.38	0	0	529.22	0	0	1.84
10296	11	64	0	2.85	0	0	661.86	0	0	1.17
10297	11	64	0	2.47	0	0	515.47	0	0	1.57
10298	11	64	0	2.41	0	0	748.68	0	0	1.48
10299	11	64	0	1.68	0	0	1129.20	0	0	1.06
10300	11	64	0	2.44	0	0	597.24	0	0	1.36
10301	11	64	0	2.43	0	0	1485.60	0	0	1.53
10302	11	64	0	3.21	0	0	64.09	0	0	1.21
10303	11	64	0	2.56	0	0	308.03	0	0	1.48

Section A- Transportation Evacuation Zones (TEZ)- Hernando County

SWTEZ	RGN	CNTY	VSSB_15	VMSB_15	VTSB_15	D_MB_15	PC_MO_15	O_MB_15	PH_MO_15	P_MB_15
10250	11	64	0	0	1833.57	0.56	0.59	0.33	1.41	0.47
10251	11	64	0	0	932.06	0.00	0.00	0.00	0.00	0.00
10252	11	64	0	0	840.13	0.00	0.00	0.00	0.00	0.00
10253	11	64	0	0	1028.58	0.07	0.94	0.06	1.94	0.12
10290	11	64	0	0	442.67	49.64	0.89	44.10	2.17	95.83
10291	11	64	0	0	1875.54	206.97	0.97	200.03	3.58	715.19
10270	11	64	0	0	4194.41	15.26	0.94	14.31	2.07	29.57
10271	11	64	0	0	3834.22	47.44	0.94	44.43	1.97	87.72
10246	11	64	0	0	2607.82	123.44	0.94	116.19	1.89	219.32
10247	11	64	0	0	1500.25	529.53	0.51	271.31	1.59	430.27
10248	11	64	0	0	3737.80	242.91	0.84	203.76	1.43	291.62
10249	11	64	0	0	1451.35	185.98	0.59	108.88	1.41	153.43
10254	11	64	0	0	1044.16	30.40	0.94	28.61	1.94	55.43
10255	11	64	0	0	1744.46	17.17	0.99	16.98	2.10	35.70
10256	11	64	0	0	310.17	0.39	0.94	0.37	1.94	0.71
10257	11	64	0	0	2249.62	23.37	0.95	22.09	2.95	65.25
10258	11	64	0	0	1618.78	445.96	0.73	326.33	2.35	767.64
10259	11	64	0	0	2762.51	39.56	0.00	0.00	0.00	0.00
10260	11	64	0	0	903.99	0.33	0.60	0.20	3.59	0.71
10261	11	64	0	0	1871.00	433.88	0.64	278.13	3.29	914.57
10262	11	64	0	0	2351.03	609.40	0.88	534.60	2.85	1522.73
10263	11	64	0	0	1420.93	498.10	0.76	378.16	2.47	934.79
10264	11	64	0	0	461.39	2516.80	0.84	2102.01	1.88	3958.34
10265	11	64	0	0	951.36	593.22	0.85	501.52	1.92	961.26
10266	11	64	0	0	181.52	1138.86	0.75	857.08	1.58	1352.86
10267	11	64	0	0	1597.67	3.18	0.74	2.34	1.51	3.52
10268	11	64	0	0	1062.00	11.88	0.88	10.49	2.18	22.92
10269	11	64	0	0	797.79	0.10	0.91	0.09	2.10	0.19
10272	11	64	0	0	4981.80	1.80	0.67	1.20	1.93	2.33
10273	11	64	0	0	2006.78	0.02	1.00	0.02	2.10	0.04
10274	11	64	0	0	1788.29	10.00	1.00	10.00	2.10	21.01
10275	11	64	0	0	3873.61	57.90	0.98	56.94	2.41	137.03
10276	11	64	0	0	3483.43	167.41	0.82	136.49	1.88	257.09
10277	11	64	0	0	1288.76	0.00	0.00	0.00	0.00	0.00
10278	11	64	0	0	3104.80	89.28	0.52	46.23	3.11	143.70
10279	11	64	0	0	4438.52	3.66	1.00	3.66	1.36	4.96
10280	11	64	0	0	1857.91	0.00	0.00	0.00	0.00	0.00
10281	11	64	0	0	1701.11	0.16	0.96	0.16	1.85	0.29
10282	11	64	0	0	4233.00	0.77	0.94	0.72	2.07	1.49
10283	11	64	0	0	1708.53	0.00	0.00	0.00	0.00	0.00
10284	11	64	0	0	1669.74	0.64	1.00	0.64	1.33	0.85
10285	11	64	0	0	1271.46	54.17	0.99	53.78	1.38	73.98
10286	11	64	0	0	689.74	448.96	0.85	381.22	1.98	756.31
10287	11	64	0	0	1905.91	683.98	0.70	475.93	2.24	1064.27
10288	11	64	0	0	689.03	172.74	0.76	131.54	2.69	354.00
10289	11	64	0	0	890.54	382.03	0.89	338.52	2.17	735.97
10304	11	64	0	0	1018.97	304.54	0.84	254.99	2.32	592.53
10305	11	64	0	0	1276.15	362.64	0.91	330.89	2.43	804.21
10292	11	64	0	0	1121.86	414.99	0.84	349.27	2.07	721.48
10293	11	64	0	0	781.12	441.56	0.89	392.27	2.46	966.07
10294	11	64	0	0	601.15	407.08	0.74	303.04	1.56	471.59
10295	11	64	0	0	409.09	1.37	0.94	1.28	2.65	3.40
10296	11	64	0	0	272.15	14.71	0.92	13.52	4.78	64.61
10297	11	64	0	0	327.40	37.48	0.82	30.57	1.29	39.36
10298	11	64	0	0	457.96	7.85	0.64	5.01	2.92	14.65
10299	11	64	0	0	713.78	183.95	0.53	97.80	3.51	343.75
10300	11	64	0	0	333.47	385.75	0.87	335.13	2.28	762.44
10301	11	64	0	0	935.60	105.19	0.89	94.13	2.10	198.04
10302	11	64	0	0	24.13	566.60	0.80	454.07	1.56	707.66
10303	11	64	0	0	178.34	318.04	0.80	255.23	1.54	392.12

Section A- Transportation Evacuation Zones (TEZ)- Hernando County

SWTEZ	RGN	CNTY	VH_MB_15	V_MB_15	HM_U_15	HM_O_15	HM_OU_15	HM_PH_15	HM_P_15	HM_VH_15
10250	11	64	1.90	0.63	61.08	0.65	39.70	2.2	87.35	1
10251	11	64	0.00	0.00	0.68	0.65	0.44	2.2	0.97	1
10252	11	64	0.00	0.00	0.87	0.65	0.56	2.2	1.24	1
10253	11	64	1.50	0.10	0.04	0.65	0.03	2.2	0.06	1
10290	11	64	1.77	78.20	3.25	0.65	2.11	2.2	4.64	1
10291	11	64	1.98	396.89	23.81	0.65	15.48	2.2	34.05	1
10270	11	64	1.67	23.84	3.08	0.65	2.00	2.2	4.41	1
10271	11	64	1.57	69.76	314.50	0.65	204.43	2.2	449.74	1
10246	11	64	1.58	183.48	0.02	0.65	0.01	2.2	0.03	1
10247	11	64	1.75	474.81	19.06	0.65	12.39	2.2	27.25	1
10248	11	64	1.40	285.54	198.80	0.65	129.22	2.2	284.28	1
10249	11	64	1.90	206.77	126.67	0.65	82.33	2.2	181.14	1
10254	11	64	1.50	42.91	19.21	0.65	12.49	2.2	27.47	1
10255	11	64	1.15	19.49	1.84	0.65	1.20	2.2	2.63	1
10256	11	64	1.48	0.54	0.22	0.65	0.14	2.2	0.31	1
10257	11	64	1.28	28.26	0.00	0	0.00	0	0.00	0
10258	11	64	1.76	573.70	214.08	0.65	139.15	2.2	306.13	1
10259	11	64	0.00	0.00	11.41	0.65	7.42	2.2	16.32	1
10260	11	64	1.84	0.37	123.19	0.65	80.07	2.2	176.16	1
10261	11	64	1.88	523.50	63.36	0.65	41.18	2.2	90.60	1
10262	11	64	2.02	1078.51	0.00	0	0.00	0	0.00	0
10263	11	64	1.92	726.07	0.06	0.65	0.04	2.2	0.09	1
10264	11	64	1.36	2850.04	0.07	0.65	0.04	2.2	0.10	1
10265	11	64	1.56	782.07	0.32	0.65	0.21	2.2	0.46	1
10266	11	64	1.28	1096.24	0.00	0	0.00	0	0.00	0
10267	11	64	1.30	3.03	0.00	0	0.00	0	0.00	0
10268	11	64	1.90	19.91	0.44	0.65	0.29	2.2	0.63	1
10269	11	64	1.90	0.17	0.25	0.65	0.16	2.2	0.36	1
10272	11	64	1.70	2.05	2.56	0.65	1.67	2.2	3.67	1
10273	11	64	1.70	0.03	71.40	0.65	46.41	2.2	102.10	1
10274	11	64	1.70	17.00	0.77	0.65	0.50	2.2	1.10	1
10275	11	64	1.57	89.17	175.82	0.65	114.29	2.2	251.43	1
10276	11	64	1.64	224.17	0.00	0	0.00	0	0.00	0
10277	11	64	0.00	0.00	0.00	0	0.00	0	0.00	0
10278	11	64	1.91	88.32	35.62	0.65	23.15	2.2	50.93	1
10279	11	64	1.50	5.49	285.00	0.65	185.25	2.2	407.55	1
10280	11	64	0.00	0.00	0.94	0.65	0.61	2.2	1.34	1
10281	11	64	1.73	0.27	0.00	0	0.00	0	0.00	0
10282	11	64	1.67	1.20	45.14	0.65	29.34	2.2	64.55	1
10283	11	64	0.00	0.00	0.13	0.65	0.09	2.2	0.19	1
10284	11	64	1.48	0.95	57.67	0.65	37.48	2.2	82.47	1
10285	11	64	1.50	80.55	41.66	0.65	27.08	2.2	59.58	1
10286	11	64	1.59	607.07	0.00	0.80851	0.00	2.26316	0.00	1.23684
10287	11	64	1.84	875.90	1.50	0.65	0.97	2.2	2.14	1
10288	11	64	1.94	255.82	0.69	0.65	0.45	2.2	0.99	1
10289	11	64	1.75	591.63	1.79	0.65	1.16	2.2	2.55	1
10304	11	64	2.15	548.67	1.47	0.65	0.95	2.2	2.10	1
10305	11	64	1.97	653.03	0.23	0.65	0.15	2.2	0.33	1
10292	11	64	1.63	569.99	16.16	0.65	10.50	2.2	23.11	1
10293	11	64	1.84	721.42	0.02	0.65	0.01	2.2	0.02	1
10294	11	64	1.20	362.45	82.92	0.65	53.90	2.2	118.58	1
10295	11	64	1.76	2.26	9.60	0.65	6.24	2.2	13.73	1
10296	11	64	1.16	15.66	129.76	0.65	84.35	2.2	185.56	1
10297	11	64	1.51	46.12	26.49	0.65	17.22	2.2	37.88	1
10298	11	64	1.26	6.34	90.09	0.65	58.56	2.2	128.83	1
10299	11	64	1.07	104.44	333.10	0.65	216.51	2.2	476.33	1
10300	11	64	1.36	456.20	73.33	0.65	47.67	2.2	104.87	1
10301	11	64	1.54	144.58	36.59	0.65	23.78	2.2	52.33	1
10302	11	64	1.16	527.35	6.12	0.65	3.98	2.2	8.75	1
10303	11	64	1.19	303.56	19.09	0.65	12.41	2.2	27.30	1

Section A- Transportation Evacuation Zones (TEZ)- Hernando County

SWTEZ	RGN	CNTY	HM_V_15	SH_CP_15	DSSB_20	DMSB_20	DTSB_20	PCSSO_20	PCMSO_20	PCTSO_20
10250	11	64	39.70	0.00	0	0	1304.10	0	0	0.89
10251	11	64	0.44	0.00	0	0	849.70	0	0	0.84
10252	11	64	0.56	0.00	0	0	814.52	0	0	0.84
10253	11	64	0.03	0.00	0	0	777.59	0	0	0.86
10290	11	64	2.11	296.72	0	0	306.48	0	0	0.88
10291	11	64	15.48	512.69	0	0	1233.15	0	0	0.86
10270	11	64	2.00	2.75	0	0	3243.96	0	0	0.86
10271	11	64	204.43	2730.75	0	0	3050.60	0	0	0.89
10246	11	64	0.01	0.00	0	0	2168.53	0	0	0.81
10247	11	64	12.39	0.00	0	0	1430.56	0	0	0.70
10248	11	64	129.22	0.00	0	0	2835.96	0	0	0.82
10249	11	64	82.33	0.00	0	0	1123.95	0	0	0.75
10254	11	64	12.49	0.00	0	0	907.79	0	0	0.85
10255	11	64	1.20	55.45	0	0	1892.42	0	0	0.85
10256	11	64	0.14	0.00	0	0	399.07	0	0	0.77
10257	11	64	0.00	1.33	0	0	2355.08	0	0	0.86
10258	11	64	139.15	0.00	0	0	1359.59	0	0	0.90
10259	11	64	7.42	0.00	0	0	2239.26	0	0	0.91
10260	11	64	80.07	0.00	0	0	618.28	0	0	0.85
10261	11	64	41.18	73.59	0	0	1120.38	0	0	0.99
10262	11	64	0.00	35.97	0	0	1691.77	0	0	0.76
10263	11	64	0.04	219.78	0	0	924.48	0	0	0.87
10264	11	64	0.04	0.00	0	0	509.61	0	0	0.72
10265	11	64	0.21	0.33	0	0	613.59	0	0	0.85
10266	11	64	0.00	0.00	0	0	168.65	0	0	0.92
10267	11	64	0.00	0.00	0	0	1393.42	0	0	0.89
10268	11	64	0.29	0.00	0	0	714.96	0	0	0.87
10269	11	64	0.16	0.00	0	0	622.40	0	0	0.82
10272	11	64	1.67	17.72	0	0	3618.73	0	0	0.88
10273	11	64	46.41	0.00	0	0	1570.40	0	0	0.88
10274	11	64	0.50	0.00	0	0	1232.58	0	0	0.90
10275	11	64	114.29	0.00	0	0	3043.18	0	0	0.88
10276	11	64	0.00	0.00	0	0	2397.71	0	0	0.92
10277	11	64	0.00	0.00	0	0	721.75	0	0	0.93
10278	11	64	23.15	16.90	0	0	1998.06	0	0	0.90
10279	11	64	185.25	3152.79	0	0	3288.21	0	0	0.88
10280	11	64	0.61	0.00	0	0	1316.56	0	0	0.89
10281	11	64	0.00	0.00	0	0	1254.45	0	0	0.88
10282	11	64	29.34	445.00	0	0	3226.90	0	0	0.89
10283	11	64	0.09	0.00	0	0	1168.09	0	0	0.87
10284	11	64	37.48	28.54	0	0	1065.14	0	0	0.83
10285	11	64	27.08	0.00	0	0	1054.32	0	0	0.89
10286	11	64	0.00	0.00	0	0	560.41	0	0	0.85
10287	11	64	0.97	1.54	0	0	1225.91	0	0	0.91
10288	11	64	0.45	0.45	0	0	487.83	0	0	0.80
10289	11	64	1.16	0.00	0	0	710.00	0	0	0.80
10304	11	64	0.95	16.97	0	0	641.95	0	0	0.81
10305	11	64	0.15	0.00	0	0	787.89	0	0	0.89
10292	11	64	10.50	101.41	0	0	876.39	0	0	0.85
10293	11	64	0.01	2.95	0	0	619.48	0	0	0.72
10294	11	64	53.90	221.76	0	0	535.42	0	0	0.88
10295	11	64	6.24	0.00	0	0	309.74	0	0	0.79
10296	11	64	84.35	4.63	0	0	306.17	0	0	0.83
10297	11	64	17.22	888.77	0	0	295.03	0	0	0.78
10298	11	64	58.56	1.54	0	0	400.20	0	0	0.85
10299	11	64	216.51	0.00	0	0	812.40	0	0	0.91
10300	11	64	47.67	0.00	0	0	373.90	0	0	0.72
10301	11	64	23.78	10.80	0	0	785.78	0	0	0.86
10302	11	64	3.98	15.43	0	0	23.40	0	0	0.95
10303	11	64	12.41	601.77	0	0	168.88	0	0	0.78

Section A- Transportation Evacuation Zones (TEZ)- Hernando County

SWTEZ	RGN	CNTY	ODSSB_20	ODMSB_20	ODTSB_20	PHSSB_20	PHMSB_20	PHTSB_20	PSSB_20
10250	11	64	0	0	1154.91	0	0	2.46	0
10251	11	64	0	0	715.08	0	0	2.63	0
10252	11	64	0	0	685.56	0	0	2.59	0
10253	11	64	0	0	668.92	0	0	2.47	0
10290	11	64	0	0	268.29	0	0	2.64	0
10291	11	64	0	0	1057.98	0	0	2.41	0
10270	11	64	0	0	2799.27	0	0	2.61	0
10271	11	64	0	0	2722.47	0	0	2.37	0
10246	11	64	0	0	1754.47	0	0	2.02	0
10247	11	64	0	0	1005.61	0	0	2.14	0
10248	11	64	0	0	2311.41	0	0	2.34	0
10249	11	64	0	0	842.71	0	0	2.26	0
10254	11	64	0	0	772.49	0	0	2.31	0
10255	11	64	0	0	1611.59	0	0	1.80	0
10256	11	64	0	0	309.19	0	0	1.61	0
10257	11	64	0	0	2031.66	0	0	1.67	0
10258	11	64	0	0	1225.09	0	0	2.21	0
10259	11	64	0	0	2030.73	0	0	2.35	0
10260	11	64	0	0	528.05	0	0	2.61	0
10261	11	64	0	0	1106.23	0	0	2.45	0
10262	11	64	0	0	1293.10	0	0	2.74	0
10263	11	64	0	0	808.09	0	0	2.72	0
10264	11	64	0	0	364.81	0	0	2.00	0
10265	11	64	0	0	522.82	0	0	2.59	0
10266	11	64	0	0	155.65	0	0	2.50	0
10267	11	64	0	0	1238.82	0	0	2.57	0
10268	11	64	0	0	621.71	0	0	2.48	0
10269	11	64	0	0	508.48	0	0	2.35	0
10272	11	64	0	0	3167.80	0	0	2.42	0
10273	11	64	0	0	1384.21	0	0	2.42	0
10274	11	64	0	0	1105.59	0	0	2.41	0
10275	11	64	0	0	2692.82	0	0	2.33	0
10276	11	64	0	0	2214.78	0	0	2.23	0
10277	11	64	0	0	670.73	0	0	2.63	0
10278	11	64	0	0	1797.46	0	0	2.66	0
10279	11	64	0	0	2904.52	0	0	2.68	0
10280	11	64	0	0	1172.17	0	0	2.52	0
10281	11	64	0	0	1108.23	0	0	2.52	0
10282	11	64	0	0	2857.94	0	0	2.64	0
10283	11	64	0	0	1012.24	0	0	2.64	0
10284	11	64	0	0	889.13	0	0	3.02	0
10285	11	64	0	0	941.22	0	0	2.23	0
10286	11	64	0	0	475.94	0	0	2.99	0
10287	11	64	0	0	1119.08	0	0	2.59	0
10288	11	64	0	0	390.28	0	0	2.38	0
10289	11	64	0	0	567.62	0	0	3.03	0
10304	11	64	0	0	522.87	0	0	2.68	0
10305	11	64	0	0	700.54	0	0	2.54	0
10292	11	64	0	0	745.68	0	0	2.71	0
10293	11	64	0	0	443.75	0	0	2.27	0
10294	11	64	0	0	470.59	0	0	2.53	0
10295	11	64	0	0	245.55	0	0	2.37	0
10296	11	64	0	0	254.63	0	0	2.85	0
10297	11	64	0	0	229.03	0	0	2.48	0
10298	11	64	0	0	341.53	0	0	2.42	0
10299	11	64	0	0	739.36	0	0	1.68	0
10300	11	64	0	0	269.82	0	0	2.45	0
10301	11	64	0	0	672.53	0	0	2.43	0
10302	11	64	0	0	22.26	0	0	3.18	0
10303	11	64	0	0	132.50	0	0	2.56	0

Section A- Transportation Evacuation Zones (TEZ)- Hernando County

SWTEZ	RGN	CNTY	PMSB_20	PTSB_20	VHSSB_20	VHMSB_20	VHTSB_20	VSSB_20	VMSB_20	VTSB_20
10250	11	64	0	2846.81	0	0	1.75	0	0	2021.65
10251	11	64	0	1877.31	0	0	1.44	0	0	1028.16
10252	11	64	0	1776.11	0	0	1.35	0	0	925.61
10253	11	64	0	1652.33	0	0	1.69	0	0	1132.97
10290	11	64	0	709.23	0	0	1.82	0	0	488.02
10291	11	64	0	2551.13	0	0	1.95	0	0	2067.13
10270	11	64	0	7297.76	0	0	1.65	0	0	4622.04
10271	11	64	0	6464.78	0	0	1.55	0	0	4227.02
10246	11	64	0	3547.90	0	0	1.64	0	0	2874.66
10247	11	64	0	2153.75	0	0	1.65	0	0	1654.42
10248	11	64	0	5401.90	0	0	1.78	0	0	4119.98
10249	11	64	0	1903.31	0	0	1.90	0	0	1599.85
10254	11	64	0	1787.41	0	0	1.49	0	0	1149.66
10255	11	64	0	2901.64	0	0	1.19	0	0	1924.00
10256	11	64	0	497.28	0	0	1.10	0	0	341.47
10257	11	64	0	3388.20	0	0	1.22	0	0	2478.81
10258	11	64	0	2706.49	0	0	1.46	0	0	1784.56
10259	11	64	0	4781.85	0	0	1.50	0	0	3043.21
10260	11	64	0	1377.68	0	0	1.89	0	0	997.26
10261	11	64	0	2706.08	0	0	1.86	0	0	2061.54
10262	11	64	0	3539.32	0	0	2.00	0	0	2592.54
10263	11	64	0	2200.87	0	0	1.94	0	0	1566.87
10264	11	64	0	729.06	0	0	1.40	0	0	509.34
10265	11	64	0	1353.86	0	0	2.01	0	0	1050.28
10266	11	64	0	388.80	0	0	1.28	0	0	199.08
10267	11	64	0	3181.92	0	0	1.42	0	0	1761.32
10268	11	64	0	1539.38	0	0	1.88	0	0	1170.59
10269	11	64	0	1196.31	0	0	1.73	0	0	879.89
10272	11	64	0	7653.27	0	0	1.73	0	0	5488.53
10273	11	64	0	3344.96	0	0	1.60	0	0	2211.69
10274	11	64	0	2667.18	0	0	1.78	0	0	1971.97
10275	11	64	0	6280.49	0	0	1.58	0	0	4267.15
10276	11	64	0	4948.31	0	0	1.73	0	0	3841.33
10277	11	64	0	1762.47	0	0	2.12	0	0	1422.49
10278	11	64	0	4786.83	0	0	1.90	0	0	3421.67
10279	11	64	0	7786.22	0	0	1.68	0	0	4893.20
10280	11	64	0	2949.24	0	0	1.75	0	0	2048.66
10281	11	64	0	2789.45	0	0	1.69	0	0	1875.89
10282	11	64	0	7537.50	0	0	1.63	0	0	4664.98
10283	11	64	0	2672.55	0	0	1.86	0	0	1885.33
10284	11	64	0	2684.12	0	0	2.07	0	0	1840.90
10285	11	64	0	2099.84	0	0	1.49	0	0	1402.42
10286	11	64	0	1423.13	0	0	1.59	0	0	758.74
10287	11	64	0	2898.41	0	0	1.88	0	0	2101.19
10288	11	64	0	928.78	0	0	1.95	0	0	760.01
10289	11	64	0	1719.03	0	0	1.73	0	0	981.35
10304	11	64	0	1400.92	0	0	2.15	0	0	1123.35
10305	11	64	0	1777.07	0	0	2.01	0	0	1407.08
10292	11	64	0	2024.49	0	0	1.66	0	0	1237.91
10293	11	64	0	1007.43	0	0	1.94	0	0	862.58
10294	11	64	0	1192.25	0	0	1.41	0	0	662.41
10295	11	64	0	583.13	0	0	1.84	0	0	452.15
10296	11	64	0	725.92	0	0	1.17	0	0	298.99
10297	11	64	0	568.13	0	0	1.57	0	0	359.98
10298	11	64	0	825.09	0	0	1.48	0	0	504.45
10299	11	64	0	1244.36	0	0	1.06	0	0	787.29
10300	11	64	0	659.74	0	0	1.36	0	0	367.21
10301	11	64	0	1636.82	0	0	1.53	0	0	1030.81
10302	11	64	0	70.90	0	0	1.22	0	0	27.24
10303	11	64	0	339.66	0	0	1.48	0	0	196.15

Section A- Transportation Evacuation Zones (TEZ)- Hernando County

SWTEZ	RGN	CNTY	D_MB_20	PC_MO_20	O_MB_20	PH_MO_20	P_MB_20	VH_MB_20	V_MB_20	HM_U_20
10250	11	64	0.62	0.59	0.37	1.41	0.52	1.90	0.70	61.08
10251	11	64	0.00	0.00	0.00	0.00	0.00	0.00	0.00	0.68
10252	11	64	0.00	0.00	0.00	0.00	0.00	0.00	0.00	0.87
10253	11	64	0.08	0.95	0.07	1.94	0.14	1.47	0.11	0.04
10290	11	64	54.54	0.89	48.42	2.17	105.28	1.77	85.85	3.25
10291	11	64	227.54	0.97	220.51	3.58	789.02	1.99	437.84	23.81
10270	11	64	16.22	1.00	16.22	2.06	33.38	1.65	26.70	3.17
10271	11	64	51.47	0.94	48.49	1.98	95.85	1.56	75.86	323.29
10246	11	64	135.43	0.94	127.16	1.88	239.64	1.57	199.84	0.02
10247	11	64	583.23	0.51	298.20	1.59	472.71	1.75	522.19	19.06
10248	11	64	267.31	0.84	223.95	1.43	319.90	1.40	313.91	198.80
10249	11	64	204.78	0.59	120.76	1.41	170.25	1.90	229.53	126.67
10254	11	64	33.97	0.95	32.18	1.94	62.58	1.47	47.38	19.21
10255	11	64	18.52	0.99	18.33	2.10	38.50	1.14	20.98	1.84
10256	11	64	0.43	0.95	0.41	1.95	0.80	1.46	0.60	0.22
10257	11	64	25.95	0.95	24.54	2.94	72.25	1.30	31.99	0.00
10258	11	64	492.33	0.73	359.85	2.36	847.45	1.76	632.84	214.08
10259	11	64	43.52	0.00	0.00	0.00	0.00	0.00	0.00	11.45
10260	11	64	0.36	0.60	0.22	3.59	0.79	1.84	0.40	127.13
10261	11	64	478.87	0.64	307.31	3.29	1010.22	1.88	578.80	63.36
10262	11	64	672.50	0.88	589.13	2.85	1677.99	2.02	1188.68	0.00
10263	11	64	549.89	0.76	416.91	2.47	1030.39	1.92	800.49	0.06
10264	11	64	2773.53	0.84	2316.08	1.89	4386.42	1.36	3140.52	0.07
10265	11	64	653.42	0.85	552.94	1.92	1059.76	1.56	862.45	0.32
10266	11	64	1254.17	0.75	944.22	1.58	1489.79	1.28	1207.20	0.00
10267	11	64	3.50	0.74	2.58	1.50	3.88	1.30	3.34	0.00
10268	11	64	12.97	0.89	11.55	2.18	25.13	1.91	22.00	0.45
10269	11	64	0.11	0.92	0.10	2.09	0.21	1.91	0.19	0.26
10272	11	64	1.97	0.67	1.32	1.94	2.55	1.70	2.24	2.57
10273	11	64	0.02	1.00	0.02	2.09	0.05	1.73	0.04	71.40
10274	11	64	11.00	1.00	11.00	2.09	23.02	1.73	19.00	0.77
10275	11	64	63.81	1.00	63.81	2.41	153.78	1.55	98.96	175.82
10276	11	64	184.35	0.82	150.44	1.88	283.00	1.64	247.08	0.00
10277	11	64	0.00	0.00	0.00	0.00	0.00	0.00	0.00	0.00
10278	11	64	98.20	0.52	51.24	3.12	159.61	1.92	98.31	35.62
10279	11	64	4.03	1.00	4.03	1.36	5.46	1.50	6.05	285.00
10280	11	64	0.00	0.00	0.00	0.00	0.00	0.00	0.00	0.94
10281	11	64	0.17	1.00	0.17	1.86	0.32	1.72	0.30	0.00
10282	11	64	0.82	1.00	0.82	2.06	1.68	1.65	1.34	46.26
10283	11	64	0.00	0.00	0.00	0.00	0.00	0.00	0.00	0.13
10284	11	64	0.70	1.00	0.70	1.33	0.93	1.48	1.04	57.67
10285	11	64	59.78	0.99	59.34	1.38	81.66	1.50	88.97	41.66
10286	11	64	494.25	0.85	420.69	1.98	834.36	1.59	669.70	0.00
10287	11	64	755.04	0.69	524.01	2.24	1172.47	1.84	964.97	1.50
10288	11	64	190.39	0.76	144.62	2.69	389.18	1.94	280.89	0.69
10289	11	64	421.30	0.89	373.35	2.17	811.71	1.75	652.31	1.79
10304	11	64	335.24	0.84	280.41	2.32	651.61	2.15	603.37	1.47
10305	11	64	399.32	0.91	364.29	2.43	884.96	1.97	718.66	0.23
10292	11	64	457.02	0.84	385.33	2.07	795.82	1.63	629.19	16.16
10293	11	64	486.74	0.89	432.52	2.46	1065.78	1.84	794.38	0.02
10294	11	64	448.68	0.75	334.73	1.56	521.13	1.20	400.08	82.92
10295	11	64	1.51	0.94	1.42	2.66	3.77	1.76	2.49	9.60
10296	11	64	16.76	0.93	15.56	4.79	74.48	1.20	18.70	129.76
10297	11	64	40.94	0.83	34.03	1.28	43.42	1.51	51.32	26.49
10298	11	64	8.65	0.64	5.53	2.92	16.16	1.26	6.99	90.09
10299	11	64	202.55	0.53	107.68	3.52	378.99	1.07	115.37	333.10
10300	11	64	425.42	0.87	368.84	2.27	838.78	1.36	502.81	73.33
10301	11	64	116.10	0.90	104.04	2.10	218.82	1.53	159.44	36.59
10302	11	64	624.16	0.80	500.01	1.56	779.48	1.16	581.07	6.12
10303	11	64	350.12	0.80	281.30	1.54	431.94	1.19	334.80	19.09

Section A- Transportation Evacuation Zones (TEZ)- Hernando County

SWTEZ	RGN	CNTY	HM_O_20	HM_OU_20	HM_PH_20	HM_P_20	HM_VH_20	HM_V_20	SH_CP_20	D_UNIV
10250	11	64	0.65	39.70	2.2	87.35	1	39.70	0.00	0
10251	11	64	0.65	0.44	2.2	0.97	1	0.44	0.00	0
10252	11	64	0.65	0.56	2.2	1.24	1	0.56	0.00	0
10253	11	64	0.65	0.03	2.2	0.06	1	0.03	0.00	0
10290	11	64	0.65	2.11	2.2	4.64	1	2.11	296.72	0
10291	11	64	0.65	15.48	2.2	34.05	1	15.48	512.69	0
10270	11	64	0.65	2.06	2.2	4.53	1	2.06	2.75	0
10271	11	64	0.65	210.14	2.2	462.30	1	210.14	2730.75	0
10246	11	64	0.65	0.01	2.2	0.03	1	0.01	0.00	0
10247	11	64	0.65	12.39	2.2	27.25	1	12.39	0.00	0
10248	11	64	0.65	129.22	2.2	284.29	1	129.22	0.00	0
10249	11	64	0.65	82.33	2.2	181.14	1	82.33	0.00	0
10254	11	64	0.65	12.49	2.2	27.47	1	12.49	0.00	0
10255	11	64	0.65	1.20	2.2	2.63	1	1.20	55.45	0
10256	11	64	0.65	0.14	2.2	0.31	1	0.14	0.00	0
10257	11	64	0	0.00	0	0.00	0	0.00	1.33	0
10258	11	64	0.65	139.15	2.2	306.13	1	139.15	0.00	0
10259	11	64	0.65	7.45	2.2	16.38	1	7.45	0.00	0
10260	11	64	0.65	82.63	2.2	181.79	1	82.63	0.00	0
10261	11	64	0.65	41.18	2.2	90.60	1	41.18	73.59	0
10262	11	64	0	0.00	0	0.00	0	0.00	35.97	0
10263	11	64	0.65	0.04	2.2	0.09	1	0.04	219.78	0
10264	11	64	0.65	0.04	2.2	0.10	1	0.04	0.00	0
10265	11	64	0.65	0.21	2.2	0.46	1	0.21	0.33	0
10266	11	64	0	0.00	0	0.00	0	0.00	0.00	0
10267	11	64	0	0.00	0	0.00	0	0.00	0.00	0
10268	11	64	0.65	0.29	2.2	0.64	1	0.29	0.00	0
10269	11	64	0.65	0.17	2.2	0.37	1	0.17	0.00	0
10272	11	64	0.65	1.67	2.2	3.68	1	1.67	17.72	0
10273	11	64	0.65	46.41	2.2	102.10	1	46.41	0.00	0
10274	11	64	0.65	0.50	2.2	1.10	1	0.50	0.00	0
10275	11	64	0.65	114.29	2.2	251.43	1	114.29	0.00	0
10276	11	64	0	0.00	0	0.00	0	0.00	0.00	0
10277	11	64	0	0.00	0	0.00	0	0.00	0.00	0
10278	11	64	0.65	23.15	2.2	50.93	1	23.15	16.90	0
10279	11	64	0.65	185.25	2.2	407.55	1	185.25	3152.79	0
10280	11	64	0.65	0.61	2.2	1.34	1	0.61	0.00	0
10281	11	64	0	0.00	0	0.00	0	0.00	0.00	0
10282	11	64	0.65	30.07	2.2	66.15	1	30.07	445.00	0
10283	11	64	0.65	0.09	2.2	0.19	1	0.09	0.00	0
10284	11	64	0.65	37.48	2.2	82.47	1	37.48	28.54	0
10285	11	64	0.65	27.08	2.2	59.58	1	27.08	0.00	0
10286	11	64	0.80851	0.00	2.26316	0.00	1.23684	0.00	0.00	0
10287	11	64	0.65	0.97	2.2	2.14	1	0.97	1.54	0
10288	11	64	0.65	0.45	2.2	0.99	1	0.45	0.45	0
10289	11	64	0.65	1.16	2.2	2.55	1	1.16	0.00	0
10304	11	64	0.65	0.95	2.2	2.10	1	0.95	16.97	0
10305	11	64	0.65	0.15	2.2	0.33	1	0.15	0.00	0
10292	11	64	0.65	10.50	2.2	23.11	1	10.50	101.41	0
10293	11	64	0.65	0.01	2.2	0.02	1	0.01	2.95	0
10294	11	64	0.65	53.90	2.2	118.58	1	53.90	221.76	0
10295	11	64	0.65	6.24	2.2	13.73	1	6.24	0.00	0
10296	11	64	0.65	84.35	2.2	185.56	1	84.35	4.63	0
10297	11	64	0.65	17.22	2.2	37.88	1	17.22	888.77	0
10298	11	64	0.65	58.56	2.2	128.83	1	58.56	1.54	0
10299	11	64	0.65	216.51	2.2	476.33	1	216.51	0.00	0
10300	11	64	0.65	47.67	2.2	104.87	1	47.67	0.00	0
10301	11	64	0.65	23.78	2.2	52.33	1	23.78	10.80	0
10302	11	64	0.65	3.98	2.2	8.75	1	3.98	15.43	0
10303	11	64	0.65	12.41	2.2	27.30	1	12.41	601.77	0

Section A- Transportation Evacuation Zones (TEZ)- Hernando County

SWTEZ	RGN	CNTY	SPEC	GEN	ZIND	EAZ_1	EAZ_2	EAZ_3	EAZ_4	EAZ_5	EAZ_6	EAZ_7	EAZ_8	EAZ_9	EAZ_10
10250	11	64	0		493	292	557	504	391	631	774	975	506	774	571
10251	11	64	0		493	292	557	504	391	631	774	975	506	774	571
10252	11	64	0		493	292	557	504	391	631	774	975	506	774	571
10253	11	64	0		493	292	557	504	391	631	774	975	506	774	571
10290	11	64	0		498	292	562	509	396	631	774	975	511	774	571
10291	11	64	0		498	292	562	509	396	631	774	975	511	774	571
10270	11	64	0		494	292	558	505	392	631	774	975	507	774	571
10271	11	64	0		494	292	558	505	392	631	774	975	507	774	571
10246	11	64	0		492	292	556	503	390	631	774	975	505	774	571
10247	11	64	0		491	292	555	502	389	631	774	975	504	774	571
10248	11	64	0		491	292	555	502	389	631	774	975	504	774	571
10249	11	64	0		491	292	555	502	389	631	774	975	504	774	571
10254	11	64	0		493	292	557	504	391	631	774	975	506	774	571
10255	11	64	0		493	292	557	504	391	631	774	975	506	774	571
10256	11	64	0		493	292	557	504	391	631	774	975	506	774	571
10257	11	64	0		493	292	557	504	391	631	774	975	506	774	571
10258	11	64	0		493	292	557	504	391	631	774	975	506	774	571
10259	11	64	0		493	292	557	504	391	631	774	975	506	774	571
10260	11	64	0		493	292	557	504	391	631	774	975	506	774	571
10261	11	64	0		495	292	559	506	393	631	774	975	508	774	571
10262	11	64	0		495	292	559	506	393	631	774	975	508	774	571
10263	11	64	0		495	292	559	506	393	631	774	975	508	774	571
10264	11	64	0		495	292	559	506	393	631	774	975	508	774	571
10265	11	64	0		495	292	559	506	393	631	774	975	508	774	571
10266	11	64	0		495	292	559	506	393	631	774	975	508	774	571
10267	11	64	0		494	292	558	505	392	631	774	975	507	774	571
10268	11	64	0		493	292	557	504	391	631	774	975	506	774	571
10269	11	64	0		493	292	557	504	391	631	774	975	506	774	571
10272	11	64	0		493	292	557	504	391	631	774	975	506	774	571
10273	11	64	0		493	292	557	504	391	631	774	975	506	774	571
10274	11	64	0		493	292	557	504	391	631	774	975	506	774	571
10275	11	64	0		494	292	558	505	392	631	774	975	507	774	571
10276	11	64	0		494	292	558	505	392	631	774	975	507	774	571
10277	11	64	0		494	292	558	505	392	631	774	975	507	774	571
10278	11	64	0		494	292	558	505	392	631	774	975	507	774	571
10279	11	64	0		494	292	558	505	392	631	774	975	507	774	571
10280	11	64	0		494	292	558	505	392	631	774	975	507	774	571
10281	11	64	0		494	292	558	505	392	631	774	975	507	774	571
10282	11	64	0		494	292	558	505	392	631	774	975	507	774	571
10283	11	64	0		494	292	558	505	392	631	774	975	507	774	571
10284	11	64	0		494	292	558	505	392	631	774	975	507	774	571
10285	11	64	0		494	292	558	505	392	631	774	975	507	774	571
10286	11	64	0		496	292	560	507	394	631	774	975	509	774	571
10287	11	64	0		496	292	560	507	394	631	774	975	509	774	571
10288	11	64	0		498	292	562	509	396	631	774	975	511	774	571
10289	11	64	0		498	292	562	509	396	631	774	975	511	774	571
10304	11	64	0		500	292	564	511	398	631	774	975	513	774	571
10305	11	64	0		500	292	564	511	398	631	774	975	513	774	571
10292	11	64	0		498	292	562	509	396	631	774	975	511	774	571
10293	11	64	0		498	292	562	509	396	631	774	975	511	774	571
10294	11	64	0		497	292	561	508	395	631	774	975	510	774	571
10295	11	64	0		497	292	561	508	395	631	774	975	510	774	571
10296	11	64	0		497	292	561	508	395	631	774	975	510	774	571
10297	11	64	0		497	292	561	508	395	631	774	975	510	774	571
10298	11	64	0		497	292	561	508	395	631	774	975	510	774	571
10299	11	64	0		497	292	561	508	395	631	774	975	510	774	571
10300	11	64	0		497	292	561	508	395	631	774	975	510	774	571
10301	11	64	0		497	292	561	508	395	631	774	975	510	774	571
10302	11	64	0		497	292	561	508	395	631	774	975	510	774	571
10303	11	64	0		497	292	561	508	395	631	774	975	510	774	571

Section A- Transportation Evacuation Zones (TEZ)- Hernando County

SWTEZ	RGN	CNTY	EAZ_11	STORM	FLOOD	FIRE	AREA	PCAT_TOTALS	Shape_Length
10250	11	64	25				5599530.08		11091.76
10251	11	64	25				1117039.39		4493.71
10252	11	64	25				1279032.53		6914.75
10253	11	64	26				1476663.95		5722.79
10290	11	64	31				5935008.26		11042.37
10291	11	64	31				16527641.10		19185.62
10270	11	64	29				4698493.48		8773.19
10271	11	64	29				6092667.47		11674.03
10246	11	64	22				154212706.19		103441.69
10247	11	64	23				17094923.09		38520.32
10248	11	64	24				41633989.57		52971.77
10249	11	64	24				16254670.31		33737.69
10254	11	64	26				2088698.85		8543.37
10255	11	64	26				2867432.88		11288.22
10256	11	64	26				491159.77		3966.54
10257	11	64	26				3308256.00		10325.41
10258	11	64	26				3512672.28		9082.51
10259	11	64	26				5081598.97		9261.62
10260	11	64	27				2182313.14		6368.23
10261	11	64	42				13839261.12		19356.54
10262	11	64	41				65674500.12		36596.15
10263	11	64	41				21613659.30		19987.38
10264	11	64	42				6735683.26		10606.59
10265	11	64	42				9339123.86		16200.44
10266	11	64	42				3531770.39		8839.51
10267	11	64	30				7513881.96		11181.85
10268	11	64	27				2155031.72		6397.46
10269	11	64	27				2147769.26		6008.65
10272	11	64	26				9709385.64		14547.75
10273	11	64	25				3127578.30		8703.81
10274	11	64	25				4072083.82		8220.55
10275	11	64	28				6794188.64		10910.59
10276	11	64	28				7587206.65		13364.02
10277	11	64	28				2649148.35		6422.91
10278	11	64	28				9476666.99		15965.10
10279	11	64	29				9323916.17		13371.11
10280	11	64	29				3479846.03		8911.00
10281	11	64	29				2126934.02		5997.18
10282	11	64	29				6378101.16		10697.89
10283	11	64	30				3617673.16		8955.63
10284	11	64	30				4911903.01		10686.36
10285	11	64	30				5300140.62		10568.26
10286	11	64	40				49473705.76		43440.15
10287	11	64	39				134047128.72		74504.48
10288	11	64	31				17054303.15		17419.27
10289	11	64	31				7390666.74		12528.86
10304	11	64	36				70282496.51		46828.54
10305	11	64	35				43773861.07		32663.79
10292	11	64	31				47241131.56		28556.84
10293	11	64	31				36106823.67		27643.76
10294	11	64	37				5155474.68		10343.61
10295	11	64	37				1740426.32		6085.59
10296	11	64	37				1641215.99		5181.50
10297	11	64	38				1341880.47		5262.05
10298	11	64	37				1250453.15		4755.58
10299	11	64	37				4816075.72		9069.45
10300	11	64	38				6018555.09		9711.13
10301	11	64	38				3703558.88		8519.68
10302	11	64	38				1350074.21		4699.78
10303	11	64	38				1385506.06		6922.03

Section A- Transportation Evacuation Zones (TEZ)- Hernando County

SWTEZ	RGN	CNTY	Shape_Area
10250	11	64	5599530.07
10251	11	64	1117039.39
10252	11	64	1279032.53
10253	11	64	1476663.95
10290	11	64	5935008.26
10291	11	64	16527641.10
10270	11	64	4698493.48
10271	11	64	6092667.47
10246	11	64	154212706.19
10247	11	64	17094923.09
10248	11	64	41633989.57
10249	11	64	16254670.31
10254	11	64	2088698.85
10255	11	64	2867432.88
10256	11	64	491159.77
10257	11	64	3308256.00
10258	11	64	3512672.28
10259	11	64	5081598.97
10260	11	64	2182313.14
10261	11	64	13839261.12
10262	11	64	65674500.12
10263	11	64	21613659.30
10264	11	64	6735683.26
10265	11	64	9339123.86
10266	11	64	3531770.39
10267	11	64	7513881.96
10268	11	64	2155031.72
10269	11	64	2147769.26
10272	11	64	9709385.64
10273	11	64	3127578.30
10274	11	64	4072083.82
10275	11	64	6794188.64
10276	11	64	7587206.65
10277	11	64	2649148.35
10278	11	64	9476666.99
10279	11	64	9323916.17
10280	11	64	3479846.03
10281	11	64	2126934.02
10282	11	64	6378101.16
10283	11	64	3617673.16
10284	11	64	4911903.01
10285	11	64	5300140.62
10286	11	64	49473705.76
10287	11	64	134047128.72
10288	11	64	17054303.15
10289	11	64	7390666.74
10304	11	64	70282002.52
10305	11	64	43773861.06
10292	11	64	47241131.56
10293	11	64	36106823.67
10294	11	64	5155474.68
10295	11	64	1740426.32
10296	11	64	1641215.99
10297	11	64	1341880.47
10298	11	64	1250453.15
10299	11	64	4816075.72
10300	11	64	6018555.09
10301	11	64	3703558.88
10302	11	64	1350074.21
10303	11	64	1385506.06

Section A- Transportation Evacuation Zones (TEZ)- Hernando County

SWTEZ	RGN	CNTY	PCAT1	PCAT2	PCAT3	PCAT4	PCAT5	PCAT6	DSSB_06	DMSB_06	DTSB_06	PCSSO_06
10306	11	64	0	0	0	0	0	100	289	32	320	0.87
10307	11	64	0	0	0	0	0	100	814	0	814	0.94
10308	11	64	0	0	0	0	0	100	437	0	437	0.95
10309	11	64	0	0	0	0	0	100	303	5	307	0.87
10310	11	64	0	0	0	0	0	100	721	118	839	0.89
10311	11	64	0	0	0	0	0	100	463	9	472	0.91
10312	11	64	0	0	0	0	0	100	329	0	329	0.83
10313	11	64	0	0	0	0	0	100	595	21	616	0.92
10314	11	64	0	0	0	0	0	100	489	0	489	1.00
10315	11	64	0	0	0	0	0	100	526	0	526	1.00
10316	11	64	0	0	0	0	0	100	303	0	303	0.73

Section A- Transportation Evacuation Zones (TEZ)- Hernando County

SWTEZ	RGN	CNTY	PCMSO_06	PCTSO_06	ODSSB_06	ODMSB_06	ODTSB_06	PHSSB_06	PHMSB_06
10306	11	64	1.00	0.89	252	32	284	1.99	1.16
10307	11	64	0.00	0.94	769	0	769	3.20	0.00
10308	11	64	0.00	0.95	417	0	417	2.02	0.00
10309	11	64	1.00	0.87	263	5	267	2.59	1.80
10310	11	64	0.79	0.88	644	93	737	2.19	1.99
10311	11	64	1.00	0.92	423	9	432	2.30	1.67
10312	11	64	0.00	0.83	272	0	272	2.80	0.00
10313	11	64	0.38	0.91	550	8	558	2.73	1.88
10314	11	64	0.00	1.00	489	0	489	2.79	0.00
10315	11	64	0.00	1.00	526	0	526	2.68	0.00
10316	11	64	0.00	0.73	220	0	220	2.39	0.00

Section A- Transportation Evacuation Zones (TEZ)- Hernando County

SWTEZ	RGN	CNTY	PHTSB_06	PSSB_06	PMSB_06	PTSB_06	VHSSB_06	VHMSB_06	VHTSB_06	VSSB_06
10306	11	64	1.89	502	37	538	1.45	1.19	1.42	365
10307	11	64	3.20	2461	0	2461	1.93	0.00	1.93	1484
10308	11	64	2.02	842	0	842	1.66	0.00	1.66	692
10309	11	64	2.58	680	9	690	1.95	1.00	1.94	512
10310	11	64	2.17	1411	185	1596	1.61	1.69	1.62	1037
10311	11	64	2.29	973	15	988	1.57	0.78	1.55	664
10312	11	64	2.80	762	0	762	2.14	0.00	2.14	582
10313	11	64	2.72	1502	15	1517	1.88	2.25	1.89	1034
10314	11	64	2.79	1364	0	1364	2.16	0.00	2.16	1056
10315	11	64	2.68	1411	0	1411	1.90	0.00	1.90	1000
10316	11	64	2.39	526	0	526	1.86	0.00	1.86	410

Section A- Transportation Evacuation Zones (TEZ)- Hernando County

SWTEZ	RGN	CNTY	VMSB_06	VTSB_06	D_MB_06	PC_MO_06	O_MB_06	PH_MO_06	P_MB_06	VH_MB_06
10306	11	64	38	403	442	0.64	284	1.99	565	1.45
10307	11	64	0	1484	245	0.78	192	3.21	616	1.93
10308	11	64	0	692	9	0.00	0	0.00	0	0.00
10309	11	64	5	517	434	0.76	329	2.59	852	1.95
10310	11	64	157	1195	13	1.00	13	2.15	28	1.62
10311	11	64	7	671	64	0.39	25	2.28	57	1.56
10312	11	64	0	582	192	0.64	123	2.79	343	2.13
10313	11	64	18	1052	369	0.88	326	2.73	890	1.88
10314	11	64	0	1056	252	0.65	165	2.80	462	2.16
10315	11	64	0	1000	0	0.00	0	0.00	0	0.00
10316	11	64	0	410	156	0.96	150	2.38	357	1.85

Section A- Transportation Evacuation Zones (TEZ)- Hernando County

SWTEZ	RGN	CNTY	V_MB_06	HM_U_06	HM_O_06	HM_OU_06	HM_PH_06	HM_P_06	HM_VH_06	HM_V_06
10306	11	64	412	0	0.00	0	0.00	0	0.00	0
10307	11	64	371	75	0.80	60	2.30	138	1.25	75
10308	11	64	0	0	0.00	0	0.00	0	0.00	0
10309	11	64	642	12	0.83	10	2.20	22	1.20	12
10310	11	64	21	14	0.79	11	2.36	26	1.27	14
10311	11	64	39	8	0.75	6	2.50	15	1.33	8
10312	11	64	262	0	0.00	0	0.00	0	0.00	0
10313	11	64	613	0	0.00	0	0.00	0	0.00	0
10314	11	64	357	19	0.79	15	2.33	35	1.27	19
10315	11	64	0	0	0.00	0	0.00	0	0.00	0
10316	11	64	278	0	0.00	0	0.00	0	0.00	0

Section A- Transportation Evacuation Zones (TEZ)- Hernando County

SWTEZ	RGN	CNTY	SH_CP_06	DSSB_10	DMSB_10	DTSB_10	PCSSO_10	PCMSO_10	PCTSO_10	ODSSB_10
10306	11	64	0	320	35	355	0.87	1.00	0.89	279
10307	11	64	0	902	0	902	0.94	0.00	0.94	852
10308	11	64	0	484	0	484	0.95	0.00	0.95	462
10309	11	64	0	335	5	341	0.87	1.00	0.87	291
10310	11	64	0	799	131	929	0.89	0.79	0.88	714
10311	11	64	0	513	10	523	0.91	1.00	0.92	469
10312	11	64	0	364	0	364	0.83	0.00	0.83	302
10313	11	64	0	659	23	683	0.93	0.39	0.91	610
10314	11	64	0	542	0	542	1.00	0.00	1.00	542
10315	11	64	0	583	0	583	1.00	0.00	1.00	583
10316	11	64	0	335	0	335	0.73	0.00	0.73	244

Section A- Transportation Evacuation Zones (TEZ)- Hernando County

SWTEZ	RGN	CNTY	ODMSB_10	ODTSB_10	PHSSB_10	PHMSB_10	PHTSB_10	PSSB_10	PMSB_10	PTSB_10
10306	11	64	35	315	1.99	1.17	1.89	556	41	596
10307	11	64	0	852	3.20	0.00	3.20	2727	0	2727
10308	11	64	0	462	2.02	0.00	2.02	933	0	933
10309	11	64	5	296	2.59	2.00	2.58	754	10	764
10310	11	64	103	817	2.19	1.99	2.17	1564	205	1769
10311	11	64	10	479	2.30	1.70	2.29	1078	17	1095
10312	11	64	0	302	2.79	0.00	2.79	844	0	844
10313	11	64	9	619	2.73	1.89	2.72	1664	17	1681
10314	11	64	0	542	2.79	0.00	2.79	1511	0	1511
10315	11	64	0	583	2.68	0.00	2.68	1564	0	1564
10316	11	64	0	244	2.39	0.00	2.39	583	0	583

Section A- Transportation Evacuation Zones (TEZ)- Hernando County

SWTEZ	RGN	CNTY	VHSSB_10	VHMSB_10	VHTSB_10	VSSB_10	VMSB_10	VTSB_10	D_MB_10	PC_MO_10
10306	11	64	1.45	1.20	1.42	405	42	447	578	0.64
10307	11	64	1.93	0.00	1.93	1645	0	1645	321	0.79
10308	11	64	1.66	0.00	1.66	767	0	767	12	0.00
10309	11	64	1.95	1.20	1.94	568	6	573	568	0.76
10310	11	64	1.61	1.69	1.62	1149	174	1324	17	1.00
10311	11	64	1.57	0.80	1.55	736	8	744	84	0.39
10312	11	64	2.14	0.00	2.14	645	0	645	252	0.64
10313	11	64	1.88	2.22	1.88	1146	20	1166	483	0.88
10314	11	64	2.16	0.00	2.16	1170	0	1170	330	0.66
10315	11	64	1.90	0.00	1.90	1109	0	1109	0	0.00
10316	11	64	1.86	0.00	1.86	454	0	454	204	0.96

Section A- Transportation Evacuation Zones (TEZ)- Hernando County

SWTEZ	RGN	CNTY	O_MB_10	PH_MO_10	P_MB_10	VH_MB_10	V_MB_10	HM_U_10	HM_O_10	HM_OU_10
10306	11	64	372	1.99	740	1.45	539	0	0.00	0
10307	11	64	252	3.20	806	1.93	486	75	0.80	60
10308	11	64	0	0.00	0	0.00	0	0	0.00	0
10309	11	64	431	2.59	1116	1.95	840	12	0.83	10
10310	11	64	17	2.18	37	1.59	27	14	0.79	11
10311	11	64	33	2.27	75	1.55	51	8	0.75	6
10312	11	64	161	2.80	450	2.14	344	0	0.00	0
10313	11	64	427	2.73	1165	1.88	802	0	0.00	0
10314	11	64	217	2.78	604	2.16	468	19	0.79	15
10315	11	64	0	0.00	0	0.00	0	0	0.00	0
10316	11	64	196	2.39	468	1.86	364	0	0.00	0

Section A- Transportation Evacuation Zones (TEZ)- Hernando County

SWTEZ	RGN	CNTY	HM_PH_10	HM_P_10	HM_VH_10	HM_V_10	SH_CP_10	DSSB_15	DMSB_15	DTSB_15
10306	11	64	0.00	0	0.00	0	0	0	0	289.78
10307	11	64	2.30	138	1.25	75	0	0	0	836.72
10308	11	64	0.00	0	0.00	0	0	0	0	443.34
10309	11	64	2.20	22	1.20	12	0	0	0	651.45
10310	11	64	2.36	26	1.27	14	0	0	0	752.14
10311	11	64	2.50	15	1.33	8	0	0	0	306.40
10312	11	64	0.00	0	0.00	0	0	0	0	332.86
10313	11	64	0.00	0	0.00	0	0	0	0	629.89
10314	11	64	2.33	35	1.27	19	0	0	0	964.13
10315	11	64	0.00	0	0.00	0	0	0	0	822.86
10316	11	64	0.00	0	0.00	0	0	0	0	215.48

Section A- Transportation Evacuation Zones (TEZ)- Hernando County

SWTEZ	RGN	CNTY	PCSSO_15	PCMSO_15	PCTSO_15	ODSSB_15	ODMSB_15	ODTSB_15	PHSSB_15
10306	11	64	0	0	0.87	0	0	251.09	0
10307	11	64	0	0	0.87	0	0	729.88	0
10308	11	64	0	0	0.86	0	0	381.51	0
10309	11	64	0	0	0.89	0	0	576.54	0
10310	11	64	0	0	0.90	0	0	674.70	0
10311	11	64	0	0	1.00	0	0	306.24	0
10312	11	64	0	0	0.72	0	0	238.91	0
10313	11	64	0	0	0.87	0	0	550.99	0
10314	11	64	0	0	0.87	0	0	842.04	0
10315	11	64	0	0	0.91	0	0	749.83	0
10316	11	64	0	0	1.00	0	0	215.44	0

Section A- Transportation Evacuation Zones (TEZ)- Hernando County

SWTEZ	RGN	CNTY	PHMSB_15	PHTSB_15	PSSB_15	PMSB_15	PTSB_15	VHSSB_15	VHMSB_15	VHTSB_15
10306	11	64	0	1.76	0	0	442.66	0	0	1.44
10307	11	64	0	3.06	0	0	2231.82	0	0	1.85
10308	11	64	0	2.50	0	0	953.56	0	0	2.16
10309	11	64	0	2.94	0	0	1694.77	0	0	2.06
10310	11	64	0	2.39	0	0	1613.66	0	0	1.89
10311	11	64	0	2.67	0	0	817.59	0	0	1.63
10312	11	64	0	2.39	0	0	570.42	0	0	2.00
10313	11	64	0	2.74	0	0	1508.56	0	0	2.19
10314	11	64	0	2.54	0	0	2137.19	0	0	2.02
10315	11	64	0	2.71	0	0	2030.79	0	0	1.81
10316	11	64	0	1.74	0	0	374.84	0	0	1.74

Section A- Transportation Evacuation Zones (TEZ)- Hernando County

SWTEZ	RGN	CNTY	VSSB_15	VMSB_15	VTSB_15	D_MB_15	PC_MO_15	O_MB_15	PH_MO_15	P_MB_15
10306	11	64	0	0	362.76	576.60	0.72	414.05	2.31	956.17
10307	11	64	0	0	1353.11	299.49	0.92	274.22	2.13	584.49
10308	11	64	0	0	823.48	19.69	1.00	19.69	2.63	51.75
10309	11	64	0	0	1185.92	500.40	0.74	370.46	1.87	691.29
10310	11	64	0	0	1274.86	79.38	0.46	36.78	1.00	36.78
10311	11	64	0	0	498.14	229.55	0.61	139.10	1.66	231.44
10312	11	64	0	0	478.58	172.11	0.83	143.14	2.91	416.17
10313	11	64	0	0	1206.71	291.79	0.81	235.96	2.04	481.02
10314	11	64	0	0	1703.99	323.67	0.84	270.81	1.92	519.24
10315	11	64	0	0	1357.34	0.10	0.91	0.09	1.90	0.17
10316	11	64	0	0	375.63	341.54	0.54	185.59	3.22	598.20

Section A- Transportation Evacuation Zones (TEZ)- Hernando County

SWTEZ	RGN	CNTY	VH_MB_15	V_MB_15	HM_U_15	HM_O_15	HM_OU_15	HM_PH_15	HM_P_15	HM_VH_15
10306	11	64	1.45	598.91	2.13	0.65	1.38	2.2	3.04	1
10307	11	64	1.85	508.21	75.17	0.65	48.86	2.2	107.49	1
10308	11	64	2.16	42.59	54.04	0.65	35.13	2.2	77.28	1
10309	11	64	1.70	630.33	63.75	0.65	41.44	2.2	91.16	1
10310	11	64	1.89	69.70	13.55	0.65	8.81	2.2	19.38	1
10311	11	64	1.63	226.55	19.89	0.65	12.93	2.2	28.44	1
10312	11	64	2.00	286.99	0.30	0.65	0.19	2.2	0.42	1
10313	11	64	2.19	516.65	63.52	0.65	41.29	2.2	90.83	1
10314	11	64	2.06	559.07	77.33	0.65	50.26	2.2	110.58	1
10315	11	64	2.00	0.18	0.00	0	0.00	0	0.00	0
10316	11	64	1.74	323.81	0.00	0	0.00	0	0.00	0

Section A- Transportation Evacuation Zones (TEZ)- Hernando County

SWTEZ	RGN	CNTY	HM_V_15	SH_CP_15	DSSB_20	DMSB_20	DTSB_20	PCSSO_20	PCMSO_20	PCTSO_20
10306	11	64	1.38	0.00	0	0	319.23	0	0	0.87
10307	11	64	48.86	0.00	0	0	922.24	0	0	0.87
10308	11	64	35.13	0.00	0	0	488.69	0	0	0.86
10309	11	64	41.44	0.00	0	0	718.20	0	0	0.88
10310	11	64	8.81	0.00	0	0	827.64	0	0	0.90
10311	11	64	12.93	0.00	0	0	338.34	0	0	1.00
10312	11	64	0.19	0.00	0	0	366.91	0	0	0.72
10313	11	64	41.29	0.00	0	0	694.09	0	0	0.88
10314	11	64	50.26	0.00	0	0	1063.08	0	0	0.87
10315	11	64	0.00	0.00	0	0	907.23	0	0	0.91
10316	11	64	0.00	0.00	0	0	238.22	0	0	1.00

Section A- Transportation Evacuation Zones (TEZ)- Hernando County

SWTEZ	RGN	CNTY	ODSSB_20	ODMSB_20	ODTSB_20	PHSSB_20	PHMSB_20	PHTSB_20	PSSB_20
10306	11	64	0	0	276.49	0	0	1.76	0
10307	11	64	0	0	804.11	0	0	3.06	0
10308	11	64	0	0	420.44	0	0	2.50	0
10309	11	64	0	0	635.55	0	0	2.94	0
10310	11	64	0	0	743.42	0	0	2.39	0
10311	11	64	0	0	338.16	0	0	2.67	0
10312	11	64	0	0	263.65	0	0	2.39	0
10313	11	64	0	0	607.73	0	0	2.74	0
10314	11	64	0	0	928.58	0	0	2.54	0
10315	11	64	0	0	826.98	0	0	2.71	0
10316	11	64	0	0	238.17	0	0	1.74	0

Section A- Transportation Evacuation Zones (TEZ)- Hernando County

SWTEZ	RGN	CNTY	PMSB_20	PTSB_20	VHSSB_20	VHMSB_20	VHTSB_20	VSSB_20	VMSB_20	VTSB_20
10306	11	64	0	486.90	0	0	1.44	0	0	399.33
10307	11	64	0	2459.47	0	0	1.85	0	0	1490.64
10308	11	64	0	1050.65	0	0	2.16	0	0	907.76
10309	11	64	0	1869.37	0	0	2.06	0	0	1307.15
10310	11	64	0	1778.22	0	0	1.89	0	0	1405.54
10311	11	64	0	902.34	0	0	1.63	0	0	550.05
10312	11	64	0	630.17	0	0	2.00	0	0	528.05
10313	11	64	0	1663.44	0	0	2.19	0	0	1331.36
10314	11	64	0	2354.98	0	0	2.02	0	0	1879.45
10315	11	64	0	2238.31	0	0	1.81	0	0	1497.13
10316	11	64	0	414.40	0	0	1.74	0	0	415.17

Section A- Transportation Evacuation Zones (TEZ)- Hernando County

SWTEZ	RGN	CNTY	D_MB_20	PC_MO_20	O_MB_20	PH_MO_20	P_MB_20	VH_MB_20	V_MB_20	HM_U_20
10306	11	64	635.46	0.72	456.96	2.31	1055.04	1.45	660.82	2.13
10307	11	64	329.76	0.92	302.35	2.13	644.26	1.85	560.45	75.17
10308	11	64	21.98	1.00	21.98	2.63	57.71	2.17	47.63	54.04
10309	11	64	551.67	0.74	408.48	1.87	761.85	1.70	695.86	63.75
10310	11	64	88.09	0.46	40.66	1.00	40.66	1.88	76.47	13.55
10311	11	64	252.40	0.61	153.01	1.66	254.29	1.63	249.40	19.89
10312	11	64	189.91	0.83	157.54	2.90	457.62	2.00	315.77	0.30
10313	11	64	321.96	0.81	259.90	2.04	530.12	2.19	568.77	63.52
10314	11	64	357.48	0.84	298.64	1.92	573.40	2.06	616.67	77.33
10315	11	64	0.11	0.92	0.10	1.91	0.19	2.00	0.20	0.00
10316	11	64	377.07	0.54	204.35	3.22	658.42	1.74	356.39	0.00

Section A- Transportation Evacuation Zones (TEZ)- Hernando County

SWTEZ	RGN	CNTY	HM_O_20	HM_OU_20	HM_PH_20	HM_P_20	HM_VH_20	HM_V_20	SH_CP_20	D_UNIV
10306	11	64	0.65	1.38	2.2	3.04	1	1.38	0.00	0
10307	11	64	0.65	48.86	2.2	107.49	1	48.86	0.00	0
10308	11	64	0.65	35.13	2.2	77.28	1	35.13	0.00	0
10309	11	64	0.65	41.44	2.2	91.16	1	41.44	0.00	0
10310	11	64	0.65	8.81	2.2	19.38	1	8.81	0.00	0
10311	11	64	0.65	12.93	2.2	28.44	1	12.93	0.00	0
10312	11	64	0.65	0.19	2.2	0.42	1	0.19	0.00	0
10313	11	64	0.65	41.29	2.2	90.83	1	41.29	0.00	0
10314	11	64	0.65	50.26	2.2	110.58	1	50.26	0.00	0
10315	11	64	0	0.00	0	0.00	0	0.00	0.00	0
10316	11	64	0	0.00	0	0.00	0	0.00	0.00	0

Section A- Transportation Evacuation Zones (TEZ)- Hernando County

SWTEZ	RGN	CNTY	SPEC_GEN	ZIND	EAZ_1	EAZ_2	EAZ_3	EAZ_4	EAZ_5	EAZ_6	EAZ_7	EAZ_8	EAZ_9	EAZ_10
10306	11	64	0	500	292	564	511	398	631	774	975	513	774	571
10307	11	64	0	500	292	564	511	398	631	774	975	513	774	571
10308	11	64	0	499	292	563	510	397	631	774	975	512	774	571
10309	11	64	0	499	292	563	510	397	631	774	975	512	774	571
10310	11	64	0	499	292	563	510	397	631	774	975	512	774	571
10311	11	64	0	499	292	563	510	397	631	774	975	512	774	571
10312	11	64	0	499	292	563	510	397	631	774	975	512	774	571
10313	11	64	0	498	292	562	509	396	631	774	975	511	774	571
10314	11	64	0	498	292	562	509	396	631	774	975	511	774	571
10315	11	64	0	494	292	558	505	392	631	774	975	507	774	571
10316	11	64	0	500	292	564	511	398	631	774	975	513	774	571

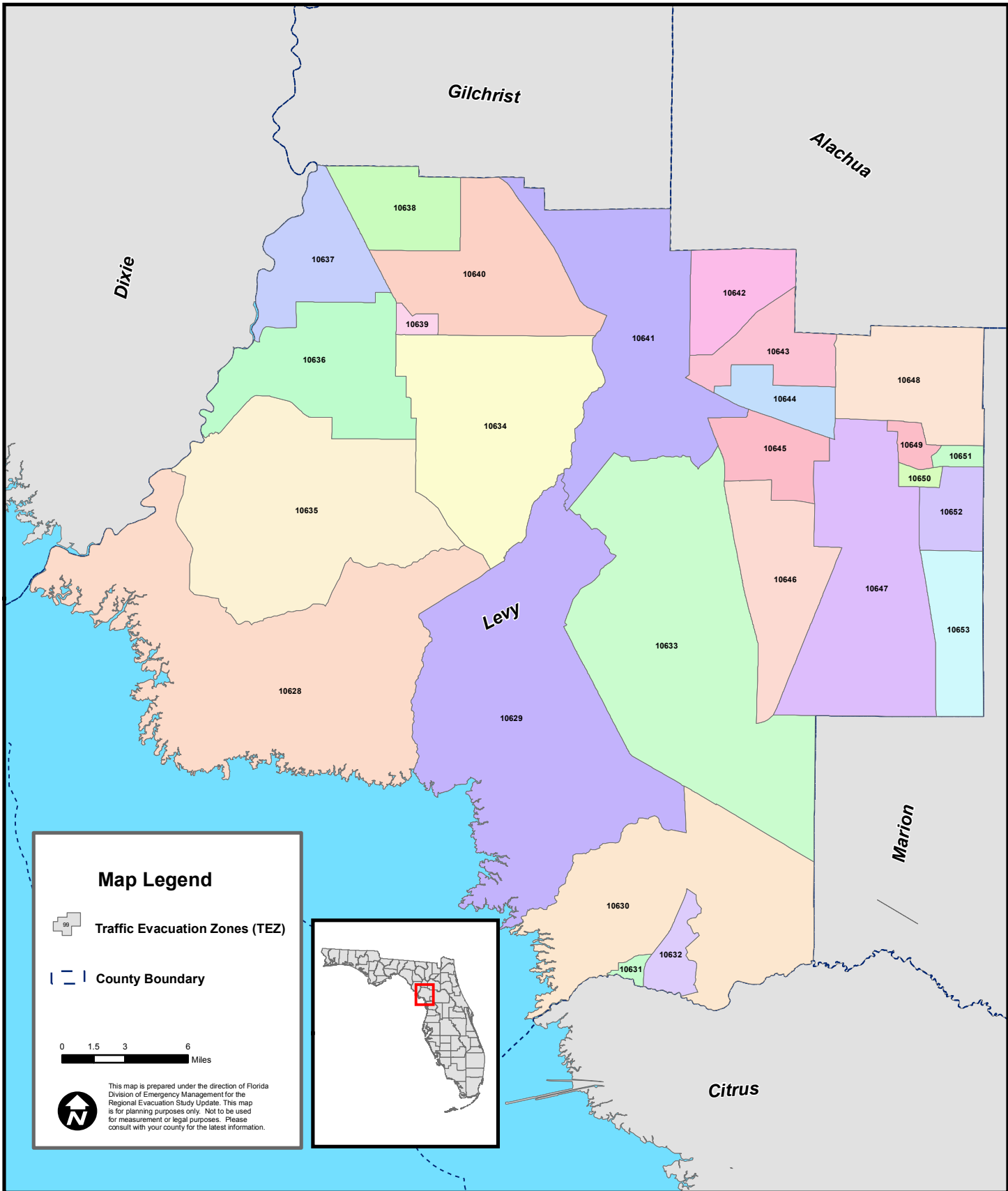
Section A- Transportation Evacuation Zones (TEZ)- Hernando County

SWTEZ	RGN	CNTY	EAZ_11	STORM	FLOOD	FIRE	AREA	PCAT_TOTALS	Shape_Length
10306	11	64	35				14902396.34		18387.29
10307	11	64	35				28903897.96		29364.58
10308	11	64	34				18803605.07		21622.21
10309	11	64	34				101146013.31		59257.57
10310	11	64	34				4605547.33		11207.10
10311	11	64	33				6899389.41		10752.62
10312	11	64	33				22059244.54		19164.41
10313	11	64	32				40737254.61		29949.12
10314	11	64	32				70120842.49		37725.57
10315	11	64	28				2032953.90		5835.01
10316	11	64	36				14515936.27		23506.77

SWTEZ	RGN	CNTY	Shape_Area
10306	11	64	14902396.34
10307	11	64	28903897.96
10308	11	64	18803562.08
10309	11	64	101092928.61
10310	11	64	4605547.33
10311	11	64	6899389.41
10312	11	64	22059244.55
10313	11	64	40737254.61
10314	11	64	70117491.29
10315	11	64	2032953.90
10316	11	64	14505450.98



Figure A-3 Levy County Model Zone System



Section A- Transportation Evacuation Zones (TEZ)- Levy County

SWTEZ	RGN	CNTY	PCAT1	PCAT2	PCAT3	PCAT4	PCAT5	PCAT6	DSSB_06	DMSB_06	DTSB_06	PCSSO_06
10644	11	65	0	0	0	0	0	100	142	23	165	0.93
10645	11	65	0	0	0	0	0	100	233	0	233	1.00
10628	11	65	71	28	0	0	0	1	708	191	899	0.73
10629	11	65	56	4	6	7	27	0	140	2	142	0.76
10630	11	65	41	6	2	0	51	0	745	5	750	0.76
10631	11	65	15	85	0	0	0	0	222	50	272	0.82
10632	11	65	4	68	26	0	2	0	238	43	281	0.91
10633	11	65	0	19	2	0	28	51	141	7	148	1.00
10634	11	65	0	0	0	1	6	93	174	170	344	0.83
10635	11	65	14	0	14	24	47	1	256	0	256	0.70
10636	11	65	0	6	9	15	18	52	416	27	444	0.87
10637	11	65	0	7	23	4	28	38	388	0	388	0.87
10638	11	65	0	0	0	0	1	99	276	60	337	0.92
10639	11	65	0	0	0	0	0	100	430	97	527	0.87
10640	11	65	0	0	0	0	0	100	337	35	372	0.92
10641	11	65	0	0	0	0	9	91	217	36	254	0.86
10642	11	65	0	0	0	0	0	100	160	0	160	0.95
10643	11	65	0	0	0	0	0	100	225	9	234	0.93
10646	11	65	0	0	0	0	0	100	129	0	129	0.81
10647	11	65	0	0	0	0	0	100	890	46	935	0.92
10648	11	65	0	0	0	0	0	100	270	0	270	0.89
10649	11	65	0	0	0	0	0	100	334	91	426	0.91
10650	11	65	0	0	0	0	0	100	303	19	322	0.89
10651	11	65	0	0	0	0	0	100	294	16	309	0.93
10652	11	65	0	0	0	0	0	100	232	43	275	0.94
10653	11	65	0	0	0	0	0	100	147	14	160	0.89

Section A- Transportation Evacuation Zones (TEZ)- Levy County

SWTEZ	RGN	CNTY	PCMSO_06	PCTSO_06	ODSSB_06	ODMSB_06	ODTSB_06	PHSSB_06	PHMSB_06
10644	11	65	1.00	0.94	132	23	155	2.78	2.13
10645	11	65	0.00	1.00	233	0	233	2.55	0.00
10628	11	65	0.23	0.63	519	43	562	2.08	1.84
10629	11	65	1.00	0.77	107	2	109	2.29	3.50
10630	11	65	1.00	0.76	565	5	570	2.22	1.00
10631	11	65	0.94	0.85	183	47	230	2.32	1.23
10632	11	65	0.84	0.90	216	36	253	2.33	3.03
10633	11	65	1.00	1.00	141	7	148	2.76	2.14
10634	11	65	0.86	0.84	144	146	290	2.77	2.03
10635	11	65	0.00	0.70	180	0	180	2.08	0.00
10636	11	65	1.00	0.87	361	27	388	2.27	2.78
10637	11	65	0.00	0.87	337	0	337	2.94	0.00
10638	11	65	0.85	0.91	254	51	305	2.89	1.31
10639	11	65	0.94	0.88	373	91	464	2.35	3.03
10640	11	65	1.00	0.93	311	35	346	2.35	3.23
10641	11	65	1.00	0.88	187	36	223	2.44	1.75
10642	11	65	0.00	0.95	152	0	152	3.14	0.00
10643	11	65	1.00	0.94	210	9	220	2.90	2.78
10646	11	65	0.00	0.81	105	0	105	2.98	0.00
10647	11	65	0.43	0.90	817	20	837	2.50	3.50
10648	11	65	0.00	0.89	241	0	241	2.61	0.00
10649	11	65	1.00	0.92	303	91	394	2.14	3.62
10650	11	65	1.00	0.89	269	19	288	2.70	3.47
10651	11	65	1.00	0.94	273	16	289	2.66	2.50
10652	11	65	0.95	0.94	218	41	259	2.56	2.93
10653	11	65	1.00	0.90	131	14	144	2.68	1.00

Section A- Transportation Evacuation Zones (TEZ)- Levy County

SWTEZ	RGN	CNTY	PHTSB_06	PSSB_06	PMSB_06	PTSB_06	VHSSB_06	VHMSB_06	VHTSB_06	VSSB_06
10644	11	65	2.68	367	49	416	1.79	1.35	1.72	236
10645	11	65	2.55	595	0	595	1.58	0.00	1.58	369
10628	11	65	2.06	1079	79	1158	1.76	1.07	1.71	913
10629	11	65	2.31	245	7	252	1.69	2.00	1.70	181
10630	11	65	2.21	1255	5	1260	1.72	1.40	1.72	973
10631	11	65	2.10	425	58	483	1.80	1.09	1.66	330
10632	11	65	2.42	504	109	613	1.67	1.28	1.61	361
10633	11	65	2.73	389	15	404	1.91	1.43	1.89	269
10634	11	65	2.39	399	296	694	2.00	0.66	1.32	288
10635	11	65	2.08	374	0	374	1.88	0.00	1.88	338
10636	11	65	2.30	819	75	894	1.84	1.63	1.82	664
10637	11	65	2.94	990	0	990	1.66	0.00	1.66	559
10638	11	65	2.62	733	67	800	1.65	1.33	1.59	419
10639	11	65	2.48	877	276	1153	1.48	1.11	1.41	552
10640	11	65	2.43	730	113	842	1.90	1.51	1.86	590
10641	11	65	2.33	457	63	520	1.76	1.11	1.66	330
10642	11	65	3.14	477	0	477	1.85	0.00	1.85	281
10643	11	65	2.88	608	25	633	1.73	1.33	1.71	364
10646	11	65	2.98	313	0	313	1.66	0.00	1.66	174
10647	11	65	2.52	2042	70	2113	1.84	1.60	1.83	1503
10648	11	65	2.61	630	0	630	1.77	0.00	1.77	427
10649	11	65	2.48	648	329	976	1.96	1.10	1.76	593
10650	11	65	2.75	725	66	791	1.99	1.32	1.94	534
10651	11	65	2.65	726	40	766	1.65	1.44	1.64	451
10652	11	65	2.61	557	120	677	1.61	1.07	1.52	350
10653	11	65	2.53	351	14	364	1.76	1.21	1.72	230

Section A- Transportation Evacuation Zones (TEZ)- Levy County

SWTEZ	RGN	CNTY	VMSB_06	VTSB_06	D_MB_06	PC_MO_06	O_MB_06	PH_MO_06	P_MB_06	VH_MB_06
10644	11	65	31	267	384	0.93	357	2.55	910	1.79
10645	11	65	0	369	372	0.76	281	2.56	720	1.58
10628	11	65	46	959	282	0.82	232	2.56	594	1.76
10629	11	65	4	185	112	0.64	72	1.96	141	1.69
10630	11	65	7	980	387	0.67	258	2.03	525	1.72
10631	11	65	51	381	165	0.81	134	2.00	268	1.79
10632	11	65	46	407	283	0.78	221	2.23	492	1.67
10633	11	65	10	280	185	0.77	142	2.28	324	1.91
10634	11	65	96	384	168	0.81	136	2.60	353	1.99
10635	11	65	0	338	266	0.65	174	2.17	378	1.89
10636	11	65	44	707	427	0.83	354	2.49	882	1.84
10637	11	65	0	559	598	0.82	488	2.10	1024	1.66
10638	11	65	68	486	717	0.82	587	2.45	1438	1.65
10639	11	65	101	653	66	0.77	51	2.33	119	1.49
10640	11	65	53	643	388	0.80	309	2.38	735	1.90
10641	11	65	40	370	257	0.93	239	2.63	628	1.77
10642	11	65	0	281	406	0.90	365	2.29	837	1.84
10643	11	65	12	376	512	0.83	424	2.63	1116	1.73
10646	11	65	0	174	535	0.84	447	2.43	1086	1.66
10647	11	65	32	1535	763	0.90	687	2.29	1574	1.84
10648	11	65	0	427	164	0.85	140	2.57	360	1.77
10649	11	65	100	693	38	0.82	31	2.29	71	1.97
10650	11	65	25	559	109	0.93	101	2.23	225	2.00
10651	11	65	23	474	69	0.94	65	2.14	139	1.66
10652	11	65	44	394	200	0.80	159	3.15	501	1.60
10653	11	65	17	247	223	0.90	200	2.77	553	1.76

Section A- Transportation Evacuation Zones (TEZ)- Levy County

SWTEZ	RGN	CNTY	V_MB_06	HM_U_06	HM_O_06	HM_OU_06	HM_PH_06	HM_P_06	HM_VH_06	HM_V_06
10644	11	65	639	16	0.75	12	2.33	28	1	12
10645	11	65	444	0	0.00	0	0.00	0	0	0
10628	11	65	408	243	0.75	182	2.30	419	1	182
10629	11	65	122	14	0.79	11	2.18	24	1	11
10630	11	65	445	27	0.74	20	2.35	47	1	20
10631	11	65	240	20	0.75	15	2.33	35	1	15
10632	11	65	368	69	0.75	52	2.29	119	1	52
10633	11	65	271	0	0.00	0	0.00	0	0	0
10634	11	65	271	78	0.76	59	2.29	135	1	59
10635	11	65	328	4	0.75	3	2.33	7	1	3
10636	11	65	652	10	0.80	8	2.13	17	1	8
10637	11	65	809	0	0.00	0	0.00	0	0	0
10638	11	65	969	74	0.76	56	2.29	128	1	56
10639	11	65	76	154	0.75	116	2.29	266	1	116
10640	11	65	586	84	0.75	63	2.30	145	1	63
10641	11	65	422	31	0.74	23	2.30	53	1	23
10642	11	65	672	0	0.00	0	0.00	0	0	0
10643	11	65	734	0	0.00	0	0.00	0	0	0
10646	11	65	742	0	0.00	0	0.00	0	0	0
10647	11	65	1265	12	0.75	9	2.33	21	1	9
10648	11	65	248	0	0.00	0	0.00	0	0	0
10649	11	65	61	100	0.75	75	2.31	173	1	75
10650	11	65	202	0	0.00	0	0.00	0	0	0
10651	11	65	108	16	0.75	12	2.33	28	1	12
10652	11	65	255	0	0.00	0	0.00	0	0	0
10653	11	65	352	0	0.00	0	0.00	0	0	0

Section A- Transportation Evacuation Zones (TEZ)- Levy County

SWTEZ	RGN	CNTY	SH_CP_06	DSSB_10	DMSB_10	DTSB_10	PCSSO_10	PCMSO_10	PCTSO_10	ODSSB_10
10644	11	65	0	155	25	180	0.93	1.00	0.94	144
10645	11	65	0	255	0	255	1.00	0.00	1.00	255
10628	11	65	0	772	209	981	0.73	0.22	0.62	566
10629	11	65	0	153	2	155	0.76	1.00	0.77	117
10630	11	65	0	813	5	818	0.76	1.00	0.76	617
10631	11	65	0	242	55	297	0.83	0.93	0.85	200
10632	11	65	0	260	47	307	0.91	0.85	0.90	236
10633	11	65	0	154	7	161	1.00	1.00	1.00	154
10634	11	65	0	190	185	375	0.83	0.86	0.85	158
10635	11	65	0	279	0	279	0.70	0.00	0.70	196
10636	11	65	0	454	30	484	0.87	1.00	0.87	394
10637	11	65	0	423	0	423	0.87	0.00	0.87	368
10638	11	65	0	302	66	368	0.92	0.85	0.90	277
10639	11	65	0	469	106	575	0.87	0.93	0.88	407
10640	11	65	0	368	38	406	0.92	1.00	0.93	339
10641	11	65	0	237	40	277	0.86	1.00	0.88	204
10642	11	65	0	175	0	175	0.95	0.00	0.95	166
10643	11	65	0	246	10	256	0.93	1.00	0.94	230
10646	11	65	0	140	0	140	0.81	0.00	0.81	114
10647	11	65	0	971	50	1021	0.92	0.44	0.90	892
10648	11	65	0	294	0	294	0.89	0.00	0.89	263
10649	11	65	0	365	99	464	0.90	1.00	0.93	330
10650	11	65	0	330	21	351	0.89	1.00	0.89	293
10651	11	65	0	320	17	338	0.93	1.00	0.93	298
10652	11	65	0	253	47	301	0.94	0.96	0.94	238
10653	11	65	0	160	15	175	0.89	1.00	0.90	143

Section A- Transportation Evacuation Zones (TEZ)- Levy County

SWTEZ	RGN	CNTY	ODMSB_10	ODTSB_10	PHSSB_10	PHMSB_10	PHTSB_10	PSSB_10	PMSB_10	PTSB_10
10644	11	65	25	169	2.78	2.12	2.69	400	53	454
10645	11	65	0	255	2.55	0.00	2.55	649	0	649
10628	11	65	47	613	2.08	1.83	2.06	1178	86	1264
10629	11	65	2	119	2.28	3.50	2.31	267	7	275
10630	11	65	5	622	2.22	1.00	2.21	1370	5	1375
10631	11	65	51	251	2.32	1.24	2.10	464	63	527
10632	11	65	40	276	2.33	2.98	2.42	550	119	669
10633	11	65	7	161	2.76	2.29	2.74	425	16	441
10634	11	65	159	317	2.75	2.03	2.39	435	323	758
10635	11	65	0	196	2.08	0.00	2.08	408	0	408
10636	11	65	30	423	2.27	2.73	2.31	894	82	976
10637	11	65	0	368	2.94	0.00	2.94	1081	0	1081
10638	11	65	56	333	2.89	1.30	2.62	800	73	873
10639	11	65	99	507	2.35	3.04	2.48	957	301	1258
10640	11	65	38	378	2.35	3.24	2.43	797	123	919
10641	11	65	40	243	2.45	1.70	2.33	499	68	567
10642	11	65	0	166	3.14	0.00	3.14	521	0	521
10643	11	65	10	240	2.89	2.70	2.88	664	27	691
10646	11	65	0	114	3.00	0.00	3.00	342	0	342
10647	11	65	22	914	2.50	3.50	2.52	2229	77	2306
10648	11	65	0	263	2.61	0.00	2.61	687	0	687
10649	11	65	99	430	2.14	3.63	2.48	707	359	1065
10650	11	65	21	314	2.70	3.43	2.75	791	72	863
10651	11	65	17	315	2.66	2.53	2.65	793	43	836
10652	11	65	45	283	2.55	2.91	2.61	608	131	739
10653	11	65	15	158	2.68	1.00	2.52	383	15	398

Section A- Transportation Evacuation Zones (TEZ)- Levy County

SWTEZ	RGN	CNTY	VHSSB_10	VHMSB_10	VHTSB_10	VSSB_10	VMSB_10	VTSB_10	D_MB_10	PC_MO_10
10644	11	65	1.79	1.36	1.72	258	34	291	504	0.93
10645	11	65	1.58	0.00	1.58	402	0	402	488	0.76
10628	11	65	1.76	1.06	1.71	997	50	1047	370	0.82
10629	11	65	1.68	2.00	1.70	197	4	202	147	0.64
10630	11	65	1.72	1.60	1.72	1062	8	1069	508	0.67
10631	11	65	1.80	1.10	1.66	360	56	416	216	0.81
10632	11	65	1.67	1.25	1.61	394	50	444	371	0.78
10633	11	65	1.91	1.57	1.89	294	11	305	242	0.77
10634	11	65	1.99	0.66	1.32	314	105	419	220	0.81
10635	11	65	1.88	0.00	1.88	369	0	369	349	0.65
10636	11	65	1.84	1.60	1.83	724	48	772	560	0.83
10637	11	65	1.66	0.00	1.66	610	0	610	785	0.82
10638	11	65	1.65	1.32	1.59	457	74	531	940	0.82
10639	11	65	1.48	1.11	1.41	603	110	713	87	0.77
10640	11	65	1.90	1.53	1.86	644	58	702	509	0.80
10641	11	65	1.76	1.10	1.66	360	44	404	337	0.93
10642	11	65	1.84	0.00	1.84	306	0	306	533	0.90
10643	11	65	1.73	1.30	1.71	397	13	410	672	0.83
10646	11	65	1.67	0.00	1.67	190	0	190	702	0.83
10647	11	65	1.84	1.59	1.83	1641	35	1676	1001	0.90
10648	11	65	1.77	0.00	1.77	466	0	466	215	0.86
10649	11	65	1.96	1.10	1.76	647	109	757	50	0.82
10650	11	65	1.99	1.29	1.94	583	27	610	143	0.93
10651	11	65	1.65	1.47	1.64	492	25	517	91	0.95
10652	11	65	1.60	1.07	1.52	381	48	430	262	0.80
10653	11	65	1.76	1.27	1.71	251	19	270	293	0.89

Section A- Transportation Evacuation Zones (TEZ)- Levy County

SWTEZ	RGN	CNTY	O_MB_10	PH_MO_10	P_MB_10	VH_MB_10	V_MB_10	HM_U_10	HM_O_10	HM_OU_10
10644	11	65	468	2.55	1194	1.79	838	16	0.75	12
10645	11	65	369	2.56	944	1.58	583	0	0.00	0
10628	11	65	304	2.56	779	1.76	535	243	0.75	182
10629	11	65	94	1.97	185	1.69	159	14	0.79	11
10630	11	65	339	2.03	688	1.72	583	27	0.74	20
10631	11	65	175	2.01	352	1.80	315	20	0.75	15
10632	11	65	289	2.23	645	1.67	483	69	0.75	52
10633	11	65	186	2.28	425	1.91	356	0	0.00	0
10634	11	65	179	2.59	463	1.99	356	78	0.76	59
10635	11	65	228	2.18	496	1.89	430	4	0.75	3
10636	11	65	464	2.49	1156	1.84	855	10	0.80	8
10637	11	65	640	2.10	1343	1.66	1062	0	0.00	0
10638	11	65	770	2.45	1886	1.65	1270	74	0.76	56
10639	11	65	67	2.33	156	1.48	99	154	0.75	116
10640	11	65	405	2.38	963	1.90	769	84	0.75	63
10641	11	65	313	2.63	823	1.77	554	31	0.74	23
10642	11	65	479	2.29	1098	1.84	882	0	0.00	0
10643	11	65	556	2.63	1463	1.73	962	0	0.00	0
10646	11	65	586	2.43	1424	1.66	973	0	0.00	0
10647	11	65	902	2.29	2065	1.84	1659	12	0.75	9
10648	11	65	184	2.57	472	1.77	325	0	0.00	0
10649	11	65	41	2.27	93	1.95	80	100	0.75	75
10650	11	65	133	2.22	295	1.98	264	0	0.00	0
10651	11	65	86	2.13	183	1.64	141	16	0.75	12
10652	11	65	209	3.14	657	1.60	334	0	0.00	0
10653	11	65	262	2.77	726	1.76	461	0	0.00	0

Section A- Transportation Evacuation Zones (TEZ)- Levy County

SWTEZ	RGN	CNTY	HM_PH_10	HM_P_10	HM_VH_10	HM_V_10	SH_CP_10	DSSB_15	DMSB_15	DTSB_15
10644	11	65	2.33	28	1	12	0	0	0	292.05
10645	11	65	0.00	0	0	0	0	0	0	306.04
10628	11	65	2.30	419	1	182	0	0	0	793.08
10629	11	65	2.18	24	1	11	0	0	0	227.06
10630	11	65	2.35	47	1	20	0	0	0	876.41
10631	11	65	2.33	35	1	15	0	0	0	248.35
10632	11	65	2.29	119	1	52	0	0	0	238.00
10633	11	65	0.00	0	0	0	0	0	0	180.36
10634	11	65	2.29	135	1	59	0	0	0	405.16
10635	11	65	2.33	7	1	3	0	0	0	203.44
10636	11	65	2.13	17	1	8	0	0	0	457.75
10637	11	65	0.00	0	0	0	0	0	0	469.56
10638	11	65	2.29	128	1	56	0	0	0	393.97
10639	11	65	2.29	266	1	116	0	0	0	602.75
10640	11	65	2.30	145	1	63	0	0	0	514.88
10641	11	65	2.30	53	1	23	0	0	0	391.38
10642	11	65	0.00	0	0	0	0	0	0	247.76
10643	11	65	0.00	0	0	0	0	0	0	489.72
10646	11	65	0.00	0	0	0	0	0	0	329.62
10647	11	65	2.33	21	1	9	0	0	0	1226.16
10648	11	65	0.00	0	0	0	0	0	0	423.60
10649	11	65	2.31	173	1	75	0	0	0	412.44
10650	11	65	0.00	0	0	0	0	0	0	385.73
10651	11	65	2.33	28	1	12	0	0	0	276.88
10652	11	65	0.00	0	0	0	0	0	0	296.27
10653	11	65	0.00	0	0	0	0	0	0	218.59

Section A- Transportation Evacuation Zones (TEZ)- Levy County

SWTEZ	RGN	CNTY	PCSSO_15	PCMSO_15	PCTSO_15	ODSSB_15	ODMSB_15	ODTSB_15	PHSSB_15
10644	11	65	0	0	0.78	0	0	227.27	0
10645	11	65	0	0	0.91	0	0	279.53	0
10628	11	65	0	0	0.69	0	0	544.27	0
10629	11	65	0	0	0.73	0	0	165.67	0
10630	11	65	0	0	0.58	0	0	512.45	0
10631	11	65	0	0	0.81	0	0	202.01	0
10632	11	65	0	0	0.84	0	0	199.68	0
10633	11	65	0	0	0.90	0	0	162.20	0
10634	11	65	0	0	0.81	0	0	329.05	0
10635	11	65	0	0	0.71	0	0	143.95	0
10636	11	65	0	0	0.77	0	0	352.58	0
10637	11	65	0	0	0.92	0	0	429.82	0
10638	11	65	0	0	1.00	0	0	393.77	0
10639	11	65	0	0	0.86	0	0	517.35	0
10640	11	65	0	0	0.95	0	0	489.82	0
10641	11	65	0	0	0.82	0	0	321.06	0
10642	11	65	0	0	0.86	0	0	211.94	0
10643	11	65	0	0	0.86	0	0	423.15	0
10646	11	65	0	0	0.79	0	0	260.77	0
10647	11	65	0	0	0.82	0	0	1000.72	0
10648	11	65	0	0	0.86	0	0	365.60	0
10649	11	65	0	0	0.96	0	0	393.95	0
10650	11	65	0	0	0.90	0	0	345.84	0
10651	11	65	0	0	0.86	0	0	239.01	0
10652	11	65	0	0	1.00	0	0	296.15	0
10653	11	65	0	0	0.97	0	0	212.48	0

Section A- Transportation Evacuation Zones (TEZ)- Levy County

SWTEZ	RGN	CNTY	PHMSB_15	PHTSB_15	PSSB_15	PMSB_15	PTSB_15	VHSSB_15	VHMSB_15
10644	11	65	0	2.87	0	0	653.16	0	0
10645	11	65	0	2.72	0	0	760.87	0	0
10628	11	65	0	1.99	0	0	1082.39	0	0
10629	11	65	0	1.82	0	0	301.61	0	0
10630	11	65	0	1.98	0	0	1012.55	0	0
10631	11	65	0	1.86	0	0	375.56	0	0
10632	11	65	0	1.95	0	0	389.96	0	0
10633	11	65	0	1.54	0	0	249.69	0	0
10634	11	65	0	2.79	0	0	917.76	0	0
10635	11	65	0	3.39	0	0	487.87	0	0
10636	11	65	0	2.79	0	0	982.27	0	0
10637	11	65	0	1.46	0	0	628.72	0	0
10638	11	65	0	2.45	0	0	965.20	0	0
10639	11	65	0	2.40	0	0	1244.23	0	0
10640	11	65	0	2.54	0	0	1246.49	0	0
10641	11	65	0	2.62	0	0	842.43	0	0
10642	11	65	0	1.64	0	0	348.25	0	0
10643	11	65	0	2.71	0	0	1146.12	0	0
10646	11	65	0	1.40	0	0	364.43	0	0
10647	11	65	0	2.42	0	0	2425.41	0	0
10648	11	65	0	2.63	0	0	962.55	0	0
10649	11	65	0	2.55	0	0	1004.68	0	0
10650	11	65	0	2.60	0	0	899.51	0	0
10651	11	65	0	2.77	0	0	661.30	0	0
10652	11	65	0	2.79	0	0	825.49	0	0
10653	11	65	0	3.49	0	0	741.61	0	0

Section A- Transportation Evacuation Zones (TEZ)- Levy County

SWTEZ	RGN	CNTY	VHTSB_15	VSSB_15	VMSB_15	VTSB_15	D_MB_15	PC_MO_15	O_MB_15
10644	11	65	1.77	0	0	402.58	486.58	0.94	459.63
10645	11	65	1.92	0	0	535.81	424.36	0.81	345.59
10628	11	65	1.63	0	0	887.07	247.10	0.61	151.78
10629	11	65	2.09	0	0	345.93	246.76	0.79	193.74
10630	11	65	1.73	0	0	887.35	514.75	0.60	308.65
10631	11	65	1.55	0	0	313.51	164.41	0.73	120.70
10632	11	65	1.69	0	0	337.64	335.82	0.67	223.71
10633	11	65	1.75	0	0	283.50	221.56	0.81	178.54
10634	11	65	1.39	0	0	457.84	89.79	0.92	82.49
10635	11	65	1.89	0	0	272.10	523.09	0.66	345.62
10636	11	65	1.72	0	0	607.19	497.05	0.85	421.43
10637	11	65	1.82	0	0	781.19	651.15	0.75	487.42
10638	11	65	1.64	0	0	644.29	845.44	0.79	667.79
10639	11	65	1.14	0	0	589.84	40.71	1.00	40.71
10640	11	65	1.65	0	0	808.57	311.95	0.66	205.87
10641	11	65	1.71	0	0	550.36	272.08	0.93	253.72
10642	11	65	1.95	0	0	412.93	585.06	0.85	499.49
10643	11	65	1.74	0	0	734.74	709.19	0.87	617.01
10646	11	65	2.03	0	0	528.48	778.50	0.89	689.61
10647	11	65	2.07	0	0	2074.07	958.11	0.91	872.33
10648	11	65	2.07	0	0	756.66	73.78	0.96	70.62
10649	11	65	1.57	0	0	616.89	30.34	0.20	6.18
10650	11	65	1.52	0	0	525.81	155.47	0.89	138.46
10651	11	65	1.27	0	0	303.08	90.80	0.86	77.70
10652	11	65	1.60	0	0	472.51	129.62	0.59	75.90
10653	11	65	2.10	0	0	445.80	284.29	0.77	218.54

Section A- Transportation Evacuation Zones (TEZ)- Levy County

SWTEZ	RGN	CNTY	PH_MB_15	P_MB_15	VH_MB_15	V_MB_15	HM_U_15	HM_O_15	HM_OU_15
10644	11	65	2.59	1190.11	1.78	816.59	2.86	0.65	1.86
10645	11	65	2.32	802.03	1.92	662.47	0.00	0	0.00
10628	11	65	2.57	390.40	1.96	298.21	245.84	0.65	159.79
10629	11	65	2.92	566.49	2.09	404.65	8.72	0.65	5.67
10630	11	65	2.20	679.35	1.73	534.93	28.14	0.65	18.29
10631	11	65	2.61	315.26	1.55	187.15	19.90	0.65	12.94
10632	11	65	2.29	512.41	1.69	378.24	67.84	0.65	44.10
10633	11	65	3.03	540.37	1.74	311.25	0.05	0.65	0.03
10634	11	65	1.83	151.17	1.39	114.81	78.48	0.65	51.01
10635	11	65	1.86	642.41	1.94	669.55	2.63	0.65	1.71
10636	11	65	2.00	844.35	1.72	726.43	12.30	0.65	8.00
10637	11	65	3.06	1491.71	1.82	886.46	0.01	0.65	0.01
10638	11	65	2.61	1742.78	1.64	1092.38	73.93	0.65	48.05
10639	11	65	3.66	148.95	1.15	46.67	152.92	0.65	99.40
10640	11	65	1.92	394.33	1.65	339.57	83.89	0.65	54.53
10641	11	65	2.48	628.20	1.72	435.14	31.29	0.65	20.34
10642	11	65	3.07	1535.29	1.95	974.11	0.00	0	0.00
10643	11	65	2.62	1614.19	1.74	1070.74	13.12	0.65	8.53
10646	11	65	2.87	1982.63	2.03	1399.11	0.00	0	0.00
10647	11	65	2.48	2166.60	2.01	1751.52	14.39	0.65	9.35
10648	11	65	1.87	131.71	2.07	146.03	0.22	0.65	0.14
10649	11	65	1.08	6.69	1.53	9.46	96.60	0.65	62.79
10650	11	65	2.68	371.53	1.52	210.18	0.30	0.65	0.20
10651	11	65	1.81	140.55	1.27	98.68	16.39	0.65	10.65
10652	11	65	1.75	133.09	1.59	120.80	0.02	0.65	0.01
10653	11	65	1.94	424.52	2.10	457.90	0.01	0.65	0.01

Section A- Transportation Evacuation Zones (TEZ)- Levy County

SWTEZ	RGN	CNTY	HM_PH_15	HM_P_15	HM_VH_15	HM_V_15	SH_CP_15	DSSB_20	DMSB_20
10644	11	65	2.2	4.10	1	1.86	777.40	0	0
10645	11	65	0	0.00	0	0.00	0.00	0	0
10628	11	65	2.2	351.55	1	159.79	0.00	0	0
10629	11	65	2.2	12.47	1	5.67	0.00	0	0
10630	11	65	2.2	40.24	1	18.29	0.00	0	0
10631	11	65	2.2	28.46	1	12.94	0.00	0	0
10632	11	65	2.2	97.01	1	44.10	0.00	0	0
10633	11	65	2.2	0.06	1	0.03	0.00	0	0
10634	11	65	2.2	112.23	1	51.01	7.89	0	0
10635	11	65	2.2	3.76	1	1.71	0.00	0	0
10636	11	65	2.2	17.59	1	8.00	7.89	0	0
10637	11	65	2.2	0.01	1	0.01	0.00	0	0
10638	11	65	2.2	105.71	1	48.05	0.00	0	0
10639	11	65	2.2	218.68	1	99.40	2612.58	0	0
10640	11	65	2.2	119.97	1	54.53	2.63	0	0
10641	11	65	2.2	44.74	1	20.34	0.28	0	0
10642	11	65	0	0.00	0	0.00	274.62	0	0
10643	11	65	2.2	18.76	1	8.53	3562.36	0	0
10646	11	65	0	0.00	0	0.00	0.00	0	0
10647	11	65	2.2	20.57	1	9.35	0.00	0	0
10648	11	65	2.2	0.31	1	0.14	4.34	0	0
10649	11	65	2.2	138.14	1	62.79	7.86	0	0
10650	11	65	2.2	0.43	1	0.20	7830.55	0	0
10651	11	65	2.2	23.43	1	10.65	7.86	0	0
10652	11	65	2.2	0.02	1	0.01	15.72	0	0
10653	11	65	2.2	0.01	1	0.01	0.00	0	0

Section A- Transportation Evacuation Zones (TEZ)- Levy County

SWTEZ	RGN	CNTY	DTSB_20	PCSSO_20	PCMSO_20	PCTSO_20	ODSSB_20	ODMSB_20	ODTSB_20
10644	11	65	310.87	0	0	0.78	0	0	242.05
10645	11	65	325.10	0	0	0.92	0	0	297.56
10628	11	65	843.74	0	0	0.69	0	0	579.05
10629	11	65	241.41	0	0	0.73	0	0	176.88
10630	11	65	932.58	0	0	0.58	0	0	544.70
10631	11	65	264.13	0	0	0.82	0	0	215.81
10632	11	65	254.06	0	0	0.84	0	0	212.66
10633	11	65	191.39	0	0	0.90	0	0	172.21
10634	11	65	430.29	0	0	0.81	0	0	350.18
10635	11	65	216.99	0	0	0.71	0	0	153.17
10636	11	65	486.41	0	0	0.77	0	0	375.51
10637	11	65	499.34	0	0	0.92	0	0	457.62
10638	11	65	419.10	0	0	1.00	0	0	418.89
10639	11	65	640.48	0	0	0.86	0	0	550.12
10640	11	65	547.88	0	0	0.95	0	0	520.81
10641	11	65	416.53	0	0	0.82	0	0	341.19
10642	11	65	262.68	0	0	0.86	0	0	224.87
10643	11	65	521.76	0	0	0.86	0	0	450.26
10646	11	65	350.59	0	0	0.79	0	0	277.76
10647	11	65	1304.83	0	0	0.82	0	0	1064.34
10648	11	65	449.65	0	0	0.86	0	0	387.64
10649	11	65	439.54	0	0	0.95	0	0	419.12
10650	11	65	409.72	0	0	0.90	0	0	367.83
10651	11	65	293.94	0	0	0.86	0	0	254.08
10652	11	65	315.22	0	0	1.00	0	0	315.09
10653	11	65	231.56	0	0	0.97	0	0	225.45

Section A- Transportation Evacuation Zones (TEZ)- Levy County

SWTEZ	RGN	CNTY	PHSSB_20	PHMSB_20	PHTSB_20	PSSB_20	PMSB_20	PTSB_20	VHSSB_20
10644	11	65	0	0	2.87	0	0	694.37	0
10645	11	65	0	0	2.73	0	0	810.98	0
10628	11	65	0	0	1.99	0	0	1152.84	0
10629	11	65	0	0	1.82	0	0	322.16	0
10630	11	65	0	0	1.98	0	0	1075.98	0
10631	11	65	0	0	1.85	0	0	400.18	0
10632	11	65	0	0	1.94	0	0	413.02	0
10633	11	65	0	0	1.54	0	0	265.73	0
10634	11	65	0	0	2.79	0	0	976.06	0
10635	11	65	0	0	3.39	0	0	519.92	0
10636	11	65	0	0	2.78	0	0	1044.54	0
10637	11	65	0	0	1.47	0	0	671.42	0
10638	11	65	0	0	2.45	0	0	1027.36	0
10639	11	65	0	0	2.40	0	0	1321.68	0
10640	11	65	0	0	2.54	0	0	1325.40	0
10641	11	65	0	0	2.62	0	0	894.78	0
10642	11	65	0	0	1.64	0	0	369.15	0
10643	11	65	0	0	2.70	0	0	1217.54	0
10646	11	65	0	0	1.40	0	0	388.45	0
10647	11	65	0	0	2.42	0	0	2579.96	0
10648	11	65	0	0	2.64	0	0	1023.65	0
10649	11	65	0	0	2.55	0	0	1068.56	0
10650	11	65	0	0	2.61	0	0	958.48	0
10651	11	65	0	0	2.76	0	0	702.46	0
10652	11	65	0	0	2.79	0	0	878.33	0
10653	11	65	0	0	3.49	0	0	787.46	0

Section A- Transportation Evacuation Zones (TEZ)- Levy County

SWTEZ	RGN	CNTY	VHMSB_20	VHTSB_20	VSSB_20	VMSB_20	VTSB_20	D_MB_20	PC_MO_20
10644	11	65	0	1.77	0	0	428.56	518.12	0.94
10645	11	65	0	1.92	0	0	570.86	451.51	0.81
10628	11	65	0	1.63	0	0	944.05	262.99	0.61
10629	11	65	0	2.09	0	0	368.94	262.92	0.78
10630	11	65	0	1.73	0	0	943.73	547.07	0.60
10631	11	65	0	1.55	0	0	335.19	175.30	0.73
10632	11	65	0	1.69	0	0	359.63	357.62	0.67
10633	11	65	0	1.75	0	0	300.54	235.60	0.80
10634	11	65	0	1.39	0	0	487.02	95.84	0.91
10635	11	65	0	1.89	0	0	289.01	555.84	0.66
10636	11	65	0	1.72	0	0	646.49	529.31	0.85
10637	11	65	0	1.82	0	0	831.82	690.85	0.75
10638	11	65	0	1.64	0	0	685.51	898.58	0.79
10639	11	65	0	1.14	0	0	627.58	43.69	1.00
10640	11	65	0	1.65	0	0	859.55	331.01	0.66
10641	11	65	0	1.72	0	0	585.57	289.21	0.93
10642	11	65	0	1.95	0	0	438.80	621.88	0.85
10643	11	65	0	1.74	0	0	781.58	754.44	0.87
10646	11	65	0	2.03	0	0	563.45	829.40	0.88
10647	11	65	0	2.07	0	0	2205.04	1018.25	0.91
10648	11	65	0	2.07	0	0	801.71	78.83	0.96
10649	11	65	0	1.57	0	0	656.59	32.30	0.22
10650	11	65	0	1.52	0	0	558.80	165.43	0.89
10651	11	65	0	1.27	0	0	322.21	96.79	0.85
10652	11	65	0	1.59	0	0	502.41	138.60	0.58
10653	11	65	0	2.10	0	0	472.73	302.25	0.77

Section A- Transportation Evacuation Zones (TEZ)- Levy County

SWTEZ	RGN	CNTY	O_MB_20	PH_MO_20	P_MB_20	VH_MB_20	V_MB_20	HM_U_20	HM_O_20
10644	11	65	488.93	2.59	1265.90	1.78	868.92	2.86	0.65
10645	11	65	366.76	2.32	850.49	1.92	702.77	0.00	0
10628	11	65	161.01	2.57	413.71	1.96	316.06	252.82	0.65
10629	11	65	205.54	2.93	601.24	2.09	428.86	8.72	0.65
10630	11	65	328.88	2.20	723.94	1.73	569.30	28.14	0.65
10631	11	65	127.64	2.62	334.07	1.55	198.05	19.90	0.65
10632	11	65	238.56	2.29	547.03	1.69	402.99	67.84	0.65
10633	11	65	189.58	3.03	574.45	1.75	331.32	0.05	0.65
10634	11	65	87.52	1.83	160.25	1.39	121.87	78.48	0.65
10635	11	65	367.01	1.86	682.08	1.94	710.29	2.64	0.65
10636	11	65	448.04	2.00	897.73	1.72	772.69	12.30	0.65
10637	11	65	517.21	3.06	1583.02	1.82	940.06	0.01	0.65
10638	11	65	709.90	2.61	1853.13	1.64	1161.58	73.93	0.65
10639	11	65	43.69	3.66	159.87	1.14	49.65	152.92	0.65
10640	11	65	218.92	1.92	419.53	1.65	361.66	83.89	0.65
10641	11	65	269.82	2.48	668.46	1.72	463.33	31.29	0.65
10642	11	65	531.33	3.07	1633.79	1.95	1035.80	0.00	0
10643	11	65	656.50	2.62	1717.91	1.74	1139.04	13.12	0.65
10646	11	65	733.52	2.87	2108.35	2.03	1487.92	0.00	0
10647	11	65	927.43	2.48	2303.84	2.01	1862.71	14.39	0.65
10648	11	65	75.66	1.86	140.82	2.06	156.10	0.22	0.65
10649	11	65	7.16	1.08	7.71	1.60	11.43	96.60	0.65
10650	11	65	146.43	2.69	393.44	1.52	222.14	0.30	0.65
10651	11	65	82.68	1.82	150.51	1.27	104.67	16.39	0.65
10652	11	65	80.89	1.76	142.09	1.59	128.78	0.02	0.65
10653	11	65	232.51	1.95	452.48	2.10	487.83	0.01	0.65

Section A- Transportation Evacuation Zones (TEZ)- Levy County

SWTEZ	RGN	CNTY	HM_OU_20	HM_PH_20	HM_P_20	HM_VH_20	HM_V_20	SH_CP_20	D_UNIV
10644	11	65	1.86	2.2	4.10	1	1.86	777.40	0
10645	11	65	0.00	0	0.00	0	0.00	0.00	0
10628	11	65	164.34	2.2	361.54	1	164.34	0.00	0
10629	11	65	5.67	2.2	12.47	1	5.67	0.00	0
10630	11	65	18.29	2.2	40.24	1	18.29	0.00	0
10631	11	65	12.94	2.2	28.46	1	12.94	0.00	0
10632	11	65	44.10	2.2	97.01	1	44.10	0.00	0
10633	11	65	0.03	2.2	0.06	1	0.03	0.00	0
10634	11	65	51.01	2.2	112.23	1	51.01	7.89	0
10635	11	65	1.72	2.2	3.78	1	1.72	0.00	0
10636	11	65	8.00	2.2	17.59	1	8.00	7.89	0
10637	11	65	0.01	2.2	0.01	1	0.01	0.00	0
10638	11	65	48.05	2.2	105.71	1	48.05	0.00	0
10639	11	65	99.40	2.2	218.68	1	99.40	2612.58	0
10640	11	65	54.53	2.2	119.97	1	54.53	2.63	0
10641	11	65	20.34	2.2	44.74	1	20.34	0.28	0
10642	11	65	0.00	0	0.00	0	0.00	274.62	0
10643	11	65	8.53	2.2	18.76	1	8.53	3562.36	0
10646	11	65	0.00	0	0.00	0	0.00	0.00	0
10647	11	65	9.35	2.2	20.57	1	9.35	0.00	0
10648	11	65	0.14	2.2	0.31	1	0.14	4.34	0
10649	11	65	62.79	2.2	138.14	1	62.79	7.86	0
10650	11	65	0.20	2.2	0.43	1	0.20	7830.55	0
10651	11	65	10.65	2.2	23.43	1	10.65	7.86	0
10652	11	65	0.01	2.2	0.02	1	0.01	15.72	0
10653	11	65	0.01	2.2	0.01	1	0.01	0.00	0

Section A- Transportation Evacuation Zones (TEZ)- Levy County

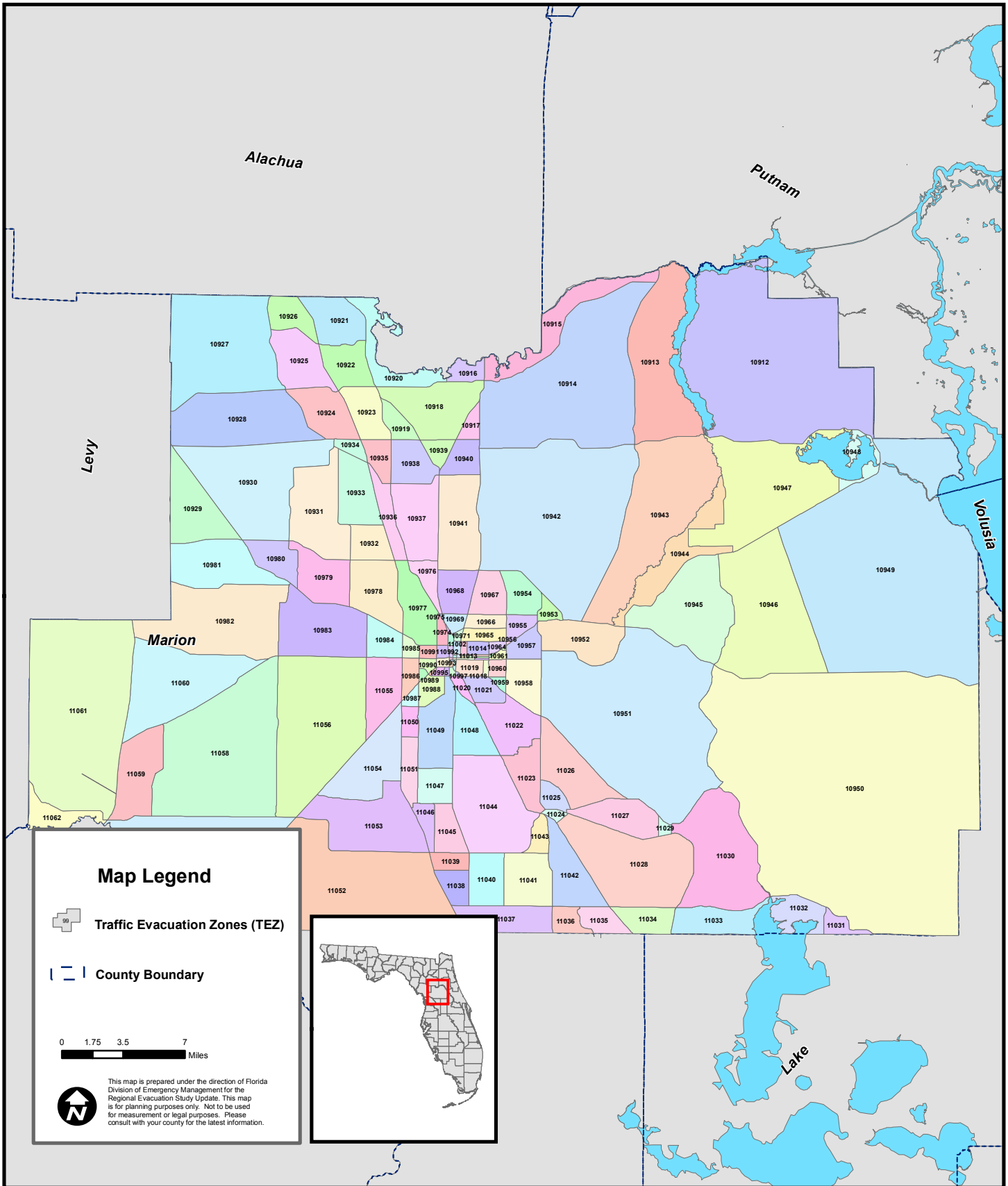
SWTEZ	RGN	CNTY	SPEC_GEN	ZIND	EAZ_1	EAZ_2	EAZ_3	EAZ_4	EAZ_5	EAZ_6	EAZ_7	EAZ_8	EAZ_9	EAZ_10
10644	11	65	0	513	291	826	909	411	623	775	986	604	775	570
10645	11	65	0	514	291	826	909	412	623	775	986	604	775	570
10628	11	65	0	511	291	826	909	409	623	775	986	604	775	570
10629	11	65	0	511	291	826	909	409	623	775	986	604	775	570
10630	11	65	0	511	291	826	909	409	623	775	986	604	775	570
10631	11	65	0	511	291	826	909	409	623	775	986	604	775	570
10632	11	65	0	511	291	826	909	409	623	775	986	604	775	570
10633	11	65	0	514	291	826	909	412	623	775	986	604	775	570
10634	11	65	0	512	291	826	909	410	623	775	986	604	775	570
10635	11	65	0	512	291	826	909	410	623	775	986	604	775	570
10636	11	65	0	512	291	826	909	410	623	775	986	604	775	570
10637	11	65	0	512	291	826	909	410	623	775	986	604	775	570
10638	11	65	0	512	291	826	909	410	623	775	986	604	775	570
10639	11	65	0	512	291	826	909	410	623	775	986	604	775	570
10640	11	65	0	512	291	826	909	410	623	775	986	604	775	570
10641	11	65	0	512	291	826	909	410	623	775	986	604	775	570
10642	11	65	0	513	291	826	909	411	623	775	986	604	775	570
10643	11	65	0	513	291	826	909	411	623	775	986	604	775	570
10646	11	65	0	514	291	826	909	412	623	775	986	604	775	570
10647	11	65	0	514	291	826	909	412	623	775	986	604	775	570
10648	11	65	0	513	291	826	909	411	623	775	986	604	775	570
10649	11	65	0	514	291	826	909	412	623	775	986	604	775	570
10650	11	65	0	514	291	826	909	412	623	775	986	604	775	570
10651	11	65	0	514	291	826	909	412	623	775	986	604	775	570
10652	11	65	0	514	291	826	909	412	623	775	986	604	775	570
10653	11	65	0	514	291	826	909	412	623	775	986	604	775	570

Section A- Transportation Evacuation Zones (TEZ)- Levy County

SWTEZ	RGN	CNTY	EAZ_11	AREA	Shape_Length	Shape_Area
10644	11	65	52	28245254.84	27106.95	28245254.84
10645	11	65	49	41895591.64	30240.29	41895591.64
10628	11	65	45	371936833.1	316832.31	371934191.94
10629	11	65	47	357954913.1	165242.48	357954913.06
10630	11	65	47	223421476.2	133286.22	223345175.77
10631	11	65	47	3825527.189	10617.43	3825527.19
10632	11	65	47	18939291.81	24181.36	18939291.81
10633	11	65	48	338581098.2	93951.54	338413757.74
10634	11	65	44	190677829.7	60825.31	190677829.72
10635	11	65	43	242124361.9	71948.61	242123135.64
10636	11	65	43	115322430.8	58617.32	115319581.15
10637	11	65	43	69183425.14	43362.67	69178783.15
10638	11	65	44	53509616.79	31120.85	53506704.61
10639	11	65	44	5760510.628	11038.31	5760510.63
10640	11	65	44	120211217.6	53455.88	120210345.39
10641	11	65	44	185403667.8	89815.08	185399410.88
10642	11	65	52	47547107.41	30358.92	47544970.24
10643	11	65	52	44559022.02	38429.19	44558243.72
10646	11	65	49	85339372.47	48422.67	85339372.47
10647	11	65	49	188830989.1	69522.62	188830989.08
10648	11	65	51	88813331.45	40646.78	88710742.61
10649	11	65	50	9015275.801	14334.23	9015275.80
10650	11	65	50	4960195.835	10162.65	4960195.83
10651	11	65	50	6137256.568	10783.96	6115791.18
10652	11	65	50	29004550.98	22428.34	28876833.87
10653	11	65	50	50441189.66	33979.84	50239251.03



Figure A-4 Marion County Model Zone System



Section A- Transportation Evacuation Zones (TEZ)- Marion County

SWTEZ	RGN	CNTY	PCAT1	PCAT2	PCAT3	PCAT4	PCAT5	PCAT6	DSSB_06	DMSB_06	DTSB_06
10928	11	66	0	0	0	0	0	100	68	0	68
10929	11	66	0	0	0	0	0	100	46	0	46
10982	11	66	0	0	0	0	0	100	589	4	593
10983	11	66	0	0	0	0	0	100	301	8	309
11034	11	66	0	0	0	0	0	100	1633	75	1708
11035	11	66	0	0	0	0	0	100	4019	0	4019
10932	11	66	0	0	0	0	0	100	57	2	59
10933	11	66	0	0	0	0	0	100	33	0	33
10938	11	66	0	0	0	0	0	100	109	0	109
10939	11	66	0	0	0	0	0	100	26	0	26
10934	11	66	0	0	0	0	0	100	10	0	10
10935	11	66	0	0	0	0	0	100	40	0	40
11032	11	66	0	0	0	0	0	100	14	0	14
11033	11	66	0	0	0	0	0	100	188	6	194
10912	11	66	0	0	0	0	0	100	521	2	523
10913	11	66	0	0	0	0	0	100	237	0	237
10914	11	66	0	0	0	0	0	100	434	4	438
10915	11	66	0	0	0	0	0	100	47	0	47
10916	11	66	0	0	0	0	0	100	46	4	50
10917	11	66	0	0	0	0	0	100	42	4	46
10918	11	66	0	0	0	0	0	100	164	0	164
10919	11	66	0	0	0	0	0	100	160	0	160
10920	11	66	0	0	0	0	0	100	312	28	340
10921	11	66	0	0	0	0	0	100	161	0	161
10922	11	66	0	0	0	0	0	100	100	13	113
10923	11	66	0	0	0	0	0	100	66	0	66
10924	11	66	0	0	0	0	0	100	92	0	92
10925	11	66	0	0	0	0	0	100	105	0	105
10926	11	66	0	0	0	0	0	100	24	0	24
10927	11	66	0	0	0	0	0	100	103	0	103
10930	11	66	0	0	0	0	0	100	107	0	107
10931	11	66	0	0	0	0	0	100	74	0	74
10936	11	66	0	0	0	0	0	100	39	1117	1156
10937	11	66	0	0	0	0	0	100	92	758	850
10940	11	66	0	0	0	0	0	100	65	0	65
10941	11	66	0	0	0	0	0	100	352	134	486
11004	11	66	0	0	0	0	0	100	0	0	0
11005	11	66	0	0	0	0	0	100	0	0	0
11006	11	66	0	0	0	0	0	100	7	0	7
11007	11	66	0	0	0	0	0	100	0	0	0
11008	11	66	0	0	0	0	0	100	4	80	84
11009	11	66	0	0	0	0	0	100	33	78	111
11010	11	66	0	0	0	0	0	100	25	23	48
11011	11	66	0	0	0	0	0	100	4	26	30
11012	11	66	0	0	0	0	0	100	24	42	66
11013	11	66	0	0	0	0	0	100	396	36	432
11046	11	66	0	0	0	0	0	100	10	112	122
11047	11	66	0	0	0	0	0	100	148	0	148
11048	11	66	0	0	0	0	0	100	759	45	804
11049	11	66	0	0	0	0	0	100	894	70	964
10942	11	66	0	0	0	0	0	100	1182	146	1328
10943	11	66	0	0	0	0	0	100	126	15	141
10944	11	66	0	0	0	0	0	100	129	7	136
10945	11	66	0	0	0	0	0	100	145	0	145
10946	11	66	0	0	0	0	0	100	340	6	346
10947	11	66	0	0	0	0	0	100	297	9	306

Section A- Transportation Evacuation Zones (TEZ)- Marion County

SWTEZ	RGN	CNTY	PCSSO_06	PCMSO_06	PCTSO_06	ODSSB_06	ODMSB_06	ODTSB_06	PHSSB_06
10928	11	66	0.88	0.00	0.88	60	0	60	2.62
10929	11	66	0.87	0.00	0.87	40	0	40	2.65
10982	11	66	0.88	0.75	0.88	521	3	524	2.78
10983	11	66	0.90	0.63	0.89	271	5	276	2.52
11034	11	66	0.90	1.00	0.91	1475	75	1550	2.22
11035	11	66	0.89	0.00	0.89	3572	0	3572	2.18
10932	11	66	0.89	1.00	0.90	51	2	53	2.59
10933	11	66	0.88	0.00	0.88	29	0	29	2.66
10938	11	66	0.91	0.00	0.91	99	0	99	2.61
10939	11	66	0.92	0.00	0.92	24	0	24	2.58
10934	11	66	0.90	0.00	0.90	9	0	9	2.56
10935	11	66	0.90	0.00	0.90	36	0	36	2.64
11032	11	66	0.71	0.00	0.71	10	0	10	3.10
11033	11	66	0.85	0.33	0.83	160	2	161	2.63
10912	11	66	0.49	0.50	0.49	253	1	254	2.13
10913	11	66	0.86	0.00	0.86	204	0	204	2.53
10914	11	66	0.72	1.00	0.72	312	4	316	2.94
10915	11	66	0.77	0.00	0.77	36	0	36	2.83
10916	11	66	0.87	1.00	0.88	40	4	44	2.78
10917	11	66	0.88	1.00	0.89	37	4	41	2.73
10918	11	66	0.88	0.00	0.88	144	0	144	2.66
10919	11	66	0.88	0.00	0.88	140	0	140	2.76
10920	11	66	0.85	0.79	0.84	264	22	286	2.59
10921	11	66	0.85	0.00	0.85	137	0	137	2.47
10922	11	66	0.85	1.00	0.87	85	13	98	2.47
10923	11	66	0.88	0.00	0.88	58	0	58	2.76
10924	11	66	0.87	0.00	0.87	80	0	80	2.69
10925	11	66	0.89	0.00	0.89	93	0	93	2.60
10926	11	66	0.88	0.00	0.88	21	0	21	2.62
10927	11	66	0.89	0.00	0.89	92	0	92	2.59
10930	11	66	0.89	0.00	0.89	95	0	95	2.60
10931	11	66	0.88	0.00	0.88	65	0	65	2.65
10936	11	66	0.82	1.00	0.99	32	1112	1144	2.56
10937	11	66	0.88	1.00	0.99	81	757	838	2.44
10940	11	66	0.91	0.00	0.91	59	0	59	2.41
10941	11	66	0.84	0.85	0.84	295	114	410	2.57
11004	11	66	0.00	0.00	0.00	0	0	0	0.00
11005	11	66	0.00	0.00	0.00	0	0	0	0.00
11006	11	66	0.71	0.00	0.71	5	0	5	2.40
11007	11	66	0.00	0.00	0.00	0	0	0	0.00
11008	11	66	0.75	1.00	0.99	3	80	83	3.00
11009	11	66	0.85	0.90	0.88	28	70	98	2.18
11010	11	66	0.72	1.00	0.83	18	23	40	2.39
11011	11	66	0.75	0.96	0.93	3	25	28	2.00
11012	11	66	0.75	0.98	0.89	18	41	59	1.89
11013	11	66	0.93	0.69	0.91	369	25	394	2.30
11046	11	66	0.80	1.00	0.98	8	112	120	2.75
11047	11	66	0.79	0.00	0.79	117	0	117	2.82
11048	11	66	0.91	0.47	0.89	691	21	712	2.70
11049	11	66	0.94	0.76	0.92	838	53	890	2.91
10942	11	66	0.91	1.00	0.92	1072	146	1218	2.70
10943	11	66	0.79	1.00	0.81	99	15	114	2.68
10944	11	66	0.66	1.00	0.68	85	7	92	2.72
10945	11	66	0.71	0.00	0.71	103	0	103	2.69
10946	11	66	0.70	0.67	0.70	239	4	243	2.72
10947	11	66	0.51	0.11	0.50	152	1	154	2.96

Section A- Transportation Evacuation Zones (TEZ)- Marion County

SWTEZ	RGN	CNTY	PHMSB_06	PHTSB_06	PSSB_06	PMSB_06	PTSB_06	VHSSB_06	VHMSB_06
10928	11	66	0.00	2.62	157	0	157	1.78	0.00
10929	11	66	0.00	2.65	106	0	106	1.83	0.00
10982	11	66	2.33	2.77	1447	7	1454	1.77	1.33
10983	11	66	2.00	2.51	682	10	692	1.76	1.40
11034	11	66	2.08	2.22	3281	156	3437	1.77	1.43
11035	11	66	0.00	2.18	7787	0	7787	1.77	0.00
10932	11	66	2.50	2.58	132	5	137	1.75	1.50
10933	11	66	0.00	2.66	77	0	77	1.76	0.00
10938	11	66	0.00	2.61	258	0	258	1.78	0.00
10939	11	66	0.00	2.58	62	0	62	1.75	0.00
10934	11	66	0.00	2.56	23	0	23	1.67	0.00
10935	11	66	0.00	2.64	95	0	95	1.81	0.00
11032	11	66	0.00	3.10	31	0	31	1.90	0.00
11033	11	66	5.50	2.68	420	11	431	1.77	1.00
10912	11	66	2.00	2.13	540	2	542	1.77	2.00
10913	11	66	0.00	2.53	517	0	517	1.77	0.00
10914	11	66	2.25	2.93	918	9	927	1.77	1.50
10915	11	66	0.00	2.83	102	0	102	1.78	0.00
10916	11	66	2.00	2.70	111	8	119	1.78	1.50
10917	11	66	2.00	2.66	101	8	109	1.76	1.50
10918	11	66	0.00	2.66	383	0	383	1.77	0.00
10919	11	66	0.00	2.76	387	0	387	1.77	0.00
10920	11	66	1.95	2.54	683	43	726	1.77	1.45
10921	11	66	0.00	2.47	339	0	339	1.77	0.00
10922	11	66	3.00	2.54	210	39	249	1.78	1.46
10923	11	66	0.00	2.76	160	0	160	1.76	0.00
10924	11	66	0.00	2.69	215	0	215	1.78	0.00
10925	11	66	0.00	2.60	242	0	242	1.77	0.00
10926	11	66	0.00	2.62	55	0	55	1.81	0.00
10927	11	66	0.00	2.59	238	0	238	1.76	0.00
10930	11	66	0.00	2.60	247	0	247	1.76	0.00
10931	11	66	0.00	2.65	172	0	172	1.77	0.00
10936	11	66	2.01	2.02	82	2231	2313	1.75	1.43
10937	11	66	2.00	2.05	198	1516	1714	1.77	1.43
10940	11	66	0.00	2.41	142	0	142	1.78	0.00
10941	11	66	1.88	2.37	759	214	973	1.77	1.44
11004	11	66	0.00	0.00	0	0	0	0.00	0.00
11005	11	66	0.00	0.00	0	0	0	0.00	0.00
11006	11	66	0.00	2.40	12	0	12	1.60	0.00
11007	11	66	0.00	0.00	0	0	0	0.00	0.00
11008	11	66	2.33	2.35	9	186	195	2.00	1.43
11009	11	66	1.49	1.68	61	104	165	1.79	1.41
11010	11	66	1.30	1.83	43	30	73	1.72	1.39
11011	11	66	1.60	1.64	6	40	46	1.67	1.40
11012	11	66	1.63	1.71	34	67	101	1.72	1.41
11013	11	66	3.08	2.35	847	77	924	1.77	1.44
11046	11	66	1.56	1.64	22	175	197	1.75	1.43
11047	11	66	0.00	2.82	330	0	330	1.77	0.00
11048	11	66	3.00	2.71	1869	63	1932	1.77	1.43
11049	11	66	2.45	2.89	2440	130	2570	1.77	1.43
10942	11	66	2.87	2.72	2891	419	3310	1.77	1.42
10943	11	66	2.67	2.68	265	40	305	1.78	1.40
10944	11	66	2.00	2.66	231	14	245	1.78	1.43
10945	11	66	0.00	2.69	277	0	277	1.77	0.00
10946	11	66	2.00	2.71	650	8	658	1.77	1.25
10947	11	66	7.00	2.97	450	7	457	1.78	2.00

Section A- Transportation Evacuation Zones (TEZ)- Marion County

SWTEZ	RGN	CNTY	VHTSB_06	VSSB_06	VMSB_06	VTSB_06	D_MB_06	PC_MO_06	O_MB_06	PH_MO_06
10928	11	66	1.78	107	0	107	136	0.89	121	2.60
10929	11	66	1.83	73	0	73	61	0.89	54	2.59
10982	11	66	1.77	923	4	927	942	0.89	835	2.75
10983	11	66	1.76	478	7	485	387	0.90	349	2.50
11034	11	66	1.75	2611	107	2718	310	0.90	280	2.23
11035	11	66	1.77	6322	0	6322	466	0.89	414	2.18
10932	11	66	1.74	89	3	92	13	0.92	12	2.50
10933	11	66	1.76	51	0	51	20	0.90	18	2.61
10938	11	66	1.78	176	0	176	85	0.91	77	2.61
10939	11	66	1.75	42	0	42	15	0.93	14	2.57
10934	11	66	1.67	15	0	15	2	1.00	2	2.50
10935	11	66	1.81	65	0	65	7	0.86	6	2.83
11032	11	66	1.90	19	0	19	10	0.70	7	3.14
11033	11	66	1.77	283	2	285	188	0.85	160	2.63
10912	11	66	1.78	449	2	451	574	0.49	279	2.13
10913	11	66	1.77	362	0	362	526	0.86	454	2.53
10914	11	66	1.76	552	6	557	1157	0.76	877	2.86
10915	11	66	1.78	64	0	64	36	0.78	28	2.79
10916	11	66	1.75	71	6	77	161	0.88	141	2.72
10917	11	66	1.73	65	6	71	65	0.88	57	2.75
10918	11	66	1.77	255	0	255	195	0.88	171	2.67
10919	11	66	1.77	248	0	248	85	0.87	74	2.78
10920	11	66	1.74	467	32	498	675	0.84	570	2.46
10921	11	66	1.77	243	0	243	34	0.85	29	2.45
10922	11	66	1.72	151	19	169	101	0.85	86	2.47
10923	11	66	1.76	102	0	102	39	0.87	34	2.76
10924	11	66	1.78	142	0	142	197	0.87	172	2.42
10925	11	66	1.77	165	0	165	44	0.89	39	2.62
10926	11	66	1.81	38	0	38	15	0.87	13	2.69
10927	11	66	1.76	162	0	162	154	0.88	136	2.62
10930	11	66	1.76	167	0	167	70	0.89	62	2.61
10931	11	66	1.77	115	0	115	48	0.88	42	2.67
10936	11	66	1.44	56	1591	1647	38	0.82	31	2.61
10937	11	66	1.46	143	1083	1226	87	0.85	74	2.51
10940	11	66	1.78	105	0	105	56	0.91	51	2.39
10941	11	66	1.67	522	164	685	581	0.80	464	2.66
11004	11	66	0.00	0	0	0	0	0.00	0	0.00
11005	11	66	0.00	0	0	0	0	0.00	0	0.00
11006	11	66	1.60	8	0	8	0	0.00	0	0.00
11007	11	66	0.00	0	0	0	0	0.00	0	0.00
11008	11	66	1.45	6	114	120	0	0.00	0	0.00
11009	11	66	1.53	50	99	150	0	0.00	0	0.00
11010	11	66	1.60	31	32	64	0	0.00	0	0.00
11011	11	66	1.46	5	35	41	0	0.00	0	0.00
11012	11	66	1.53	31	58	90	0	0.00	0	0.00
11013	11	66	1.75	653	36	689	0	0.00	0	0.00
11046	11	66	1.45	14	160	174	13	0.77	10	2.90
11047	11	66	1.77	207	0	207	11	0.82	9	2.78
11048	11	66	1.76	1223	30	1254	172	0.91	157	2.69
11049	11	66	1.75	1482	76	1558	245	0.87	214	2.60
10942	11	66	1.73	1897	208	2106	646	0.91	585	2.72
10943	11	66	1.73	176	21	197	306	0.79	241	2.67
10944	11	66	1.75	151	10	161	429	0.66	284	2.91
10945	11	66	1.77	182	0	182	449	0.71	320	2.69
10946	11	66	1.77	424	5	430	830	0.70	585	2.71
10947	11	66	1.77	270	2	272	190	0.52	98	2.94

Section A- Transportation Evacuation Zones (TEZ)- Marion County

SWTEZ	RGN	CNTY	P_MB_06	VH_MB_06	V_MB_06	HM_U_06	HM_O_06	HM_OU_06	HM_PH_06	HM_P_06
10928	11	66	314	1.77	214	0	0.00	0	0.00	0
10929	11	66	140	1.78	96	0	0.00	0	0.00	0
10982	11	66	2296	1.77	1478	0	0.00	0	0.00	0
10983	11	66	873	1.77	617	0	0.00	0	0.00	0
11034	11	66	623	1.77	496	4	0.75	3	2.67	8
11035	11	66	903	1.77	733	0	0.00	0	0.00	0
10932	11	66	30	1.67	20	0	0.00	0	0.00	0
10933	11	66	47	1.72	31	0	0.00	0	0.00	0
10938	11	66	201	1.78	137	0	0.00	0	0.00	0
10939	11	66	36	1.71	24	0	0.00	0	0.00	0
10934	11	66	5	1.50	3	0	0.00	0	0.00	0
10935	11	66	17	1.83	11	0	0.00	0	0.00	0
11032	11	66	22	1.86	13	86	0.80	69	2.49	172
11033	11	66	420	1.77	283	0	0.00	0	0.00	0
10912	11	66	595	1.77	494	407	0.80	326	2.50	814
10913	11	66	1147	1.77	803	0	0.00	0	0.00	0
10914	11	66	2504	1.77	1553	18	0.83	15	2.40	36
10915	11	66	78	1.75	49	0	0.00	0	0.00	0
10916	11	66	383	1.77	249	0	0.00	0	0.00	0
10917	11	66	157	1.77	101	0	0.00	0	0.00	0
10918	11	66	456	1.78	304	0	0.00	0	0.00	0
10919	11	66	206	1.78	132	0	0.00	0	0.00	0
10920	11	66	1400	1.77	1009	112	0.80	90	2.49	224
10921	11	66	71	1.76	51	0	0.00	0	0.00	0
10922	11	66	212	1.77	152	0	0.00	0	0.00	0
10923	11	66	94	1.76	60	0	0.00	0	0.00	0
10924	11	66	416	1.77	305	0	0.00	0	0.00	0
10925	11	66	102	1.77	69	0	0.00	0	0.00	0
10926	11	66	35	1.85	24	0	0.00	0	0.00	0
10927	11	66	356	1.78	242	0	0.00	0	0.00	0
10930	11	66	162	1.76	109	0	0.00	0	0.00	0
10931	11	66	112	1.79	75	0	0.00	0	0.00	0
10936	11	66	81	1.77	55	0	0.00	0	0.00	0
10937	11	66	186	1.78	132	0	0.00	0	0.00	0
10940	11	66	122	1.76	90	0	0.00	0	0.00	0
10941	11	66	1236	1.77	820	66	0.80	53	2.49	132
11004	11	66	0	0.00	0	0	0.00	0	0.00	0
11005	11	66	0	0.00	0	0	0.00	0	0.00	0
11006	11	66	0	0.00	0	0	0.00	0	0.00	0
11007	11	66	0	0.00	0	0	0.00	0	0.00	0
11008	11	66	0	0.00	0	0	0.00	0	0.00	0
11009	11	66	0	0.00	0	24	0.79	19	2.53	48
11010	11	66	0	0.00	0	23	0.78	18	2.56	46
11011	11	66	0	0.00	0	0	0.00	0	0.00	0
11012	11	66	0	0.00	0	0	0.00	0	0.00	0
11013	11	66	0	0.00	0	0	0.00	0	0.00	0
11046	11	66	29	1.80	18	63	0.79	50	2.52	126
11047	11	66	25	1.67	15	0	0.00	0	0.00	0
11048	11	66	423	1.76	277	195	0.80	156	2.50	390
11049	11	66	556	1.76	377	85	0.80	68	2.50	170
10942	11	66	1590	1.77	1037	0	0.00	0	0.00	0
10943	11	66	643	1.77	427	34	0.79	27	2.52	68
10944	11	66	827	1.77	502	0	0.00	0	0.00	0
10945	11	66	862	1.77	567	193	0.80	154	2.51	386
10946	11	66	1586	1.77	1035	32	0.81	26	2.46	64
10947	11	66	288	1.77	173	0	0.00	0	0.00	0

Section A- Transportation Evacuation Zones (TEZ)- Marion County

SWTEZ	RGN	CNTY	HM_VH_06	HM_V_06	SH_CP_06	DSSB_10	DMSB_10	DTSB_10	PCSSO_10	PCMSO_10
10928	11	66	0.00	0	0	0	0	64.18	0	0
10929	11	66	0.00	0	0	0	0	41.00	0	0
10982	11	66	0.00	0	0	0	0	563.37	0	0
10983	11	66	0.00	0	0	0	0	297.73	0	0
11034	11	66	1.33	4	0	0	0	1976.24	0	0
11035	11	66	0.00	0	0	0	0	3592.33	0	0
10932	11	66	0.00	0	0	0	0	55.27	0	0
10933	11	66	0.00	0	0	0	0	29.42	0	0
10938	11	66	0.00	0	0	0	0	103.40	0	0
10939	11	66	0.00	0	0	0	0	23.18	0	0
10934	11	66	0.00	0	0	0	0	8.91	0	0
10935	11	66	0.00	0	0	0	0	38.33	0	0
11032	11	66	1.25	86	0	0	0	12.48	0	0
11033	11	66	0.00	0	0	0	0	182.74	0	0
10912	11	66	1.25	407	0	0	0	549.11	0	0
10913	11	66	0.00	0	0	0	0	239.79	0	0
10914	11	66	1.20	18	0	0	0	455.51	0	0
10915	11	66	0.00	0	0	0	0	43.68	0	0
10916	11	66	0.00	0	0	0	0	46.35	0	0
10917	11	66	0.00	0	0	0	0	49.03	0	0
10918	11	66	0.00	0	0	0	0	153.32	0	0
10919	11	66	0.00	0	0	0	0	151.54	0	0
10920	11	66	1.24	112	0	0	0	316.45	0	0
10921	11	66	0.00	0	0	0	0	149.76	0	0
10922	11	66	0.00	0	0	0	0	103.40	0	0
10923	11	66	0.00	0	0	0	0	65.96	0	0
10924	11	66	0.00	0	0	0	0	86.47	0	0
10925	11	66	0.00	0	0	0	0	98.95	0	0
10926	11	66	0.00	0	0	0	0	21.39	0	0
10927	11	66	0.00	0	0	0	0	96.27	0	0
10930	11	66	0.00	0	0	0	0	111.43	0	0
10931	11	66	0.00	0	0	0	0	68.64	0	0
10936	11	66	0.00	0	0	0	0	1034.02	0	0
10937	11	66	0.00	0	0	0	0	766.61	0	0
10940	11	66	0.00	0	0	0	0	59.72	0	0
10941	11	66	1.25	66	0	0	0	462.64	0	0
11004	11	66	0.00	0	0	0	0	0.00	0	0
11005	11	66	0.00	0	0	0	0	0.00	0	0
11006	11	66	0.00	0	0	0	0	6.24	0	0
11007	11	66	0.00	0	0	0	0	0.00	0	0
11008	11	66	0.00	0	0	0	0	74.88	0	0
11009	11	66	1.26	24	0	0	0	98.95	0	0
11010	11	66	1.28	23	0	0	0	42.79	0	0
11011	11	66	0.00	0	0	0	0	26.74	0	0
11012	11	66	0.00	0	0	0	0	58.83	0	0
11013	11	66	0.00	0	0	0	0	385.08	0	0
11046	11	66	1.26	63	0	0	0	110.53	0	0
11047	11	66	0.00	0	0	0	0	135.49	0	0
11048	11	66	1.25	195	0	0	0	784.43	0	0
11049	11	66	1.25	85	0	0	0	899.42	0	0
10942	11	66	0.00	0	0	0	0	1233.70	0	0
10943	11	66	1.26	34	0	0	0	135.49	0	0
10944	11	66	0.00	0	0	0	0	129.25	0	0
10945	11	66	1.25	193	0	0	0	133.71	0	0
10946	11	66	1.23	32	0	0	0	326.25	0	0
10947	11	66	0.00	0	0	0	0	292.38	0	0

Section A- Transportation Evacuation Zones (TEZ)- Marion County

SWTEZ	RGN	CNTY	PCTSO_10	ODSSB_10	ODMSB_10	ODTSB_10	PHSSB_10	PHMSB_10	PHTSB_10
10928	11	66	0.89	0	0	57.05	0	0	2.59
10929	11	66	0.87	0	0	35.66	0	0	2.65
10982	11	66	0.88	0	0	497.40	0	0	2.78
10983	11	66	0.89	0	0	265.64	0	0	2.51
11034	11	66	0.91	0	0	1791.72	0	0	2.22
11035	11	66	0.89	0	0	3192.11	0	0	2.18
10932	11	66	0.89	0	0	49.03	0	0	2.62
10933	11	66	0.88	0	0	25.85	0	0	2.66
10938	11	66	0.91	0	0	93.60	0	0	2.61
10939	11	66	0.92	0	0	21.39	0	0	2.58
10934	11	66	0.90	0	0	8.02	0	0	2.56
10935	11	66	0.93	0	0	35.66	0	0	2.58
11032	11	66	0.71	0	0	8.91	0	0	3.10
11033	11	66	0.83	0	0	151.54	0	0	2.68
10912	11	66	0.49	0	0	267.42	0	0	2.13
10913	11	66	0.86	0	0	206.81	0	0	2.53
10914	11	66	0.72	0	0	326.25	0	0	2.94
10915	11	66	0.78	0	0	33.87	0	0	2.82
10916	11	66	0.88	0	0	41.00	0	0	2.72
10917	11	66	0.89	0	0	43.68	0	0	2.67
10918	11	66	0.88	0	0	134.60	0	0	2.66
10919	11	66	0.88	0	0	132.82	0	0	2.77
10920	11	66	0.84	0	0	266.53	0	0	2.54
10921	11	66	0.85	0	0	127.47	0	0	2.46
10922	11	66	0.87	0	0	90.03	0	0	2.52
10923	11	66	0.86	0	0	57.05	0	0	2.78
10924	11	66	0.88	0	0	75.77	0	0	2.66
10925	11	66	0.88	0	0	87.36	0	0	2.60
10926	11	66	0.88	0	0	18.72	0	0	2.62
10927	11	66	0.89	0	0	85.57	0	0	2.59
10930	11	66	0.88	0	0	98.05	0	0	2.63
10931	11	66	0.87	0	0	59.72	0	0	2.66
10936	11	66	0.99	0	0	1023.33	0	0	2.02
10937	11	66	0.98	0	0	754.13	0	0	2.05
10940	11	66	0.91	0	0	54.38	0	0	2.41
10941	11	66	0.84	0	0	390.44	0	0	2.39
11004	11	66	0.00	0	0	0.00	0	0	0.00
11005	11	66	0.00	0	0	0.00	0	0	0.00
11006	11	66	0.71	0	0	4.46	0	0	2.40
11007	11	66	0.00	0	0	0.00	0	0	0.00
11008	11	66	0.99	0	0	73.99	0	0	2.35
11009	11	66	0.88	0	0	87.36	0	0	1.68
11010	11	66	0.83	0	0	35.66	0	0	1.83
11011	11	66	0.93	0	0	24.96	0	0	1.64
11012	11	66	0.89	0	0	52.59	0	0	1.71
11013	11	66	0.91	0	0	351.21	0	0	2.35
11046	11	66	0.98	0	0	107.86	0	0	1.66
11047	11	66	0.79	0	0	106.97	0	0	2.82
11048	11	66	0.89	0	0	696.19	0	0	2.71
11049	11	66	0.92	0	0	831.68	0	0	2.89
10942	11	66	0.92	0	0	1132.08	0	0	2.72
10943	11	66	0.81	0	0	109.64	0	0	2.66
10944	11	66	0.68	0	0	87.36	0	0	2.67
10945	11	66	0.71	0	0	94.49	0	0	2.70
10946	11	66	0.70	0	0	229.09	0	0	2.71
10947	11	66	0.50	0	0	147.08	0	0	2.96

Section A- Transportation Evacuation Zones (TEZ)- Marion County

SWTEZ	RGN	CNTY	PSSB_10	PMSB_10	PTSB_10	VHSSB_10	VHMSB_10	VHTSB_10	VSSB_10	VMSB_10
10928	11	66	0	0	147.97	0	0	1.77	0	0
10929	11	66	0	0	94.49	0	0	1.83	0	0
10982	11	66	0	0	1381.67	0	0	1.77	0	0
10983	11	66	0	0	667.66	0	0	1.76	0	0
11034	11	66	0	0	3976.55	0	0	1.76	0	0
11035	11	66	0	0	6960.97	0	0	1.77	0	0
10932	11	66	0	0	128.36	0	0	1.76	0	0
10933	11	66	0	0	68.64	0	0	1.76	0	0
10938	11	66	0	0	244.24	0	0	1.78	0	0
10939	11	66	0	0	55.27	0	0	1.75	0	0
10934	11	66	0	0	20.50	0	0	1.67	0	0
10935	11	66	0	0	91.81	0	0	1.75	0	0
11032	11	66	0	0	27.63	0	0	1.90	0	0
11033	11	66	0	0	405.59	0	0	1.77	0	0
10912	11	66	0	0	568.72	0	0	1.77	0	0
10913	11	66	0	0	524.15	0	0	1.77	0	0
10914	11	66	0	0	959.15	0	0	1.77	0	0
10915	11	66	0	0	95.38	0	0	1.76	0	0
10916	11	66	0	0	111.43	0	0	1.76	0	0
10917	11	66	0	0	116.77	0	0	1.73	0	0
10918	11	66	0	0	358.34	0	0	1.77	0	0
10919	11	66	0	0	367.26	0	0	1.77	0	0
10920	11	66	0	0	676.57	0	0	1.74	0	0
10921	11	66	0	0	313.77	0	0	1.77	0	0
10922	11	66	0	0	227.31	0	0	1.72	0	0
10923	11	66	0	0	158.67	0	0	1.78	0	0
10924	11	66	0	0	201.46	0	0	1.76	0	0
10925	11	66	0	0	227.31	0	0	1.78	0	0
10926	11	66	0	0	49.03	0	0	1.81	0	0
10927	11	66	0	0	221.96	0	0	1.77	0	0
10930	11	66	0	0	257.62	0	0	1.78	0	0
10931	11	66	0	0	158.67	0	0	1.78	0	0
10936	11	66	0	0	2069.84	0	0	1.44	0	0
10937	11	66	0	0	1547.48	0	0	1.47	0	0
10940	11	66	0	0	131.04	0	0	1.77	0	0
10941	11	66	0	0	931.52	0	0	1.68	0	0
11004	11	66	0	0	0.00	0	0	0.00	0	0
11005	11	66	0	0	0.00	0	0	0.00	0	0
11006	11	66	0	0	10.70	0	0	1.60	0	0
11007	11	66	0	0	0.00	0	0	0.00	0	0
11008	11	66	0	0	173.82	0	0	1.45	0	0
11009	11	66	0	0	147.08	0	0	1.53	0	0
11010	11	66	0	0	65.07	0	0	1.60	0	0
11011	11	66	0	0	41.00	0	0	1.46	0	0
11012	11	66	0	0	90.03	0	0	1.53	0	0
11013	11	66	0	0	823.66	0	0	1.75	0	0
11046	11	66	0	0	179.17	0	0	1.45	0	0
11047	11	66	0	0	301.29	0	0	1.77	0	0
11048	11	66	0	0	1888.88	0	0	1.76	0	0
11049	11	66	0	0	2400.55	0	0	1.75	0	0
10942	11	66	0	0	3077.12	0	0	1.73	0	0
10943	11	66	0	0	291.49	0	0	1.72	0	0
10944	11	66	0	0	233.55	0	0	1.76	0	0
10945	11	66	0	0	254.94	0	0	1.76	0	0
10946	11	66	0	0	620.42	0	0	1.77	0	0
10947	11	66	0	0	435.90	0	0	1.77	0	0

Section A- Transportation Evacuation Zones (TEZ)- Marion County

SWTEZ	RGN	CNTY	VTSB_10	D_MB_10	PC_MO_10	O_MB_10	PH_MO_10	P_MB_10	VH_MB_10	V_MB_10
10928	11	66	261.26	128.36	0.89	114.10	2.60	296.84	1.77	524.10
10929	11	66	172.44	54.38	0.89	48.14	2.59	124.80	1.78	221.86
10982	11	66	2446.41	924.39	0.89	820.09	2.75	2252.58	1.77	3983.64
10983	11	66	1176.25	372.61	0.90	335.17	2.51	842.38	1.77	1489.84
11034	11	66	6989.62	342.30	0.90	309.32	2.22	687.27	1.77	1216.09
11035	11	66	12322.16	418.07	0.89	371.71	2.18	810.29	1.77	1432.09
10932	11	66	226.38	12.48	0.86	10.70	2.67	28.52	1.83	52.30
10933	11	66	120.71	17.83	0.90	16.05	2.61	41.90	1.72	72.15
10938	11	66	434.99	80.23	0.91	73.09	2.61	190.76	1.78	339.65
10939	11	66	96.72	13.37	0.93	12.48	2.57	32.09	1.71	55.01
10934	11	66	34.17	1.78	1.00	1.78	2.50	4.46	1.50	6.69
10935	11	66	160.68	7.13	0.88	6.24	2.57	16.05	1.71	27.51
11032	11	66	52.50	8.91	0.70	6.24	3.14	19.61	1.86	36.42
11033	11	66	718.13	177.39	0.85	150.65	2.63	395.78	1.77	700.23
10912	11	66	1006.63	595.45	0.49	289.71	2.13	617.74	1.77	1094.83
10913	11	66	928.55	533.06	0.86	459.96	2.53	1161.50	1.77	2055.13
10914	11	66	1692.93	1194.49	0.76	902.10	2.86	2582.39	1.77	4577.89
10915	11	66	168.17	33.87	0.76	25.85	2.83	73.10	1.76	128.55
10916	11	66	196.21	163.13	0.87	142.62	2.68	382.41	1.77	676.39
10917	11	66	202.57	70.42	0.87	61.51	2.77	170.26	1.77	301.04
10918	11	66	636.00	182.74	0.87	159.56	2.68	426.98	1.78	760.93
10919	11	66	650.71	81.12	0.87	70.42	2.78	196.11	1.77	347.53
10920	11	66	1178.91	977.87	0.85	826.33	2.42	2002.09	1.77	3542.00
10921	11	66	555.14	31.20	0.86	26.74	2.47	65.96	1.77	116.54
10922	11	66	391.60	92.71	0.86	79.34	2.46	195.22	1.76	344.37
10923	11	66	282.63	38.33	0.88	33.87	2.76	93.60	1.76	165.03
10924	11	66	355.51	295.06	0.88	258.51	2.37	611.50	1.77	1081.73
10925	11	66	403.59	41.00	0.89	36.55	2.63	96.27	1.78	171.41
10926	11	66	88.72	13.37	0.87	11.59	2.69	31.20	1.85	57.60
10927	11	66	393.05	143.52	0.89	127.47	2.61	332.49	1.78	590.58
10930	11	66	459.02	73.99	0.88	65.07	2.63	171.15	1.77	302.44
10931	11	66	281.82	43.68	0.90	39.22	2.61	102.51	1.75	179.39
10936	11	66	2980.36	37.44	0.81	30.31	2.62	79.33	1.76	140.00
10937	11	66	2268.17	90.03	0.85	76.66	2.50	191.65	1.76	336.50
10940	11	66	232.00	51.70	0.91	47.24	2.38	112.32	1.75	197.08
10941	11	66	1565.29	541.08	0.80	432.33	2.66	1150.80	1.77	2035.85
11004	11	66	0.00	0.00	0.00	0.00	0.00	0.00	0.00	0.00
11005	11	66	0.00	0.00	0.00	0.00	0.00	0.00	0.00	0.00
11006	11	66	17.11	0.00	0.00	0.00	0.00	0.00	0.00	0.00
11007	11	66	0.00	0.00	0.00	0.00	0.00	0.00	0.00	0.00
11008	11	66	251.31	0.00	0.00	0.00	0.00	0.00	0.00	0.00
11009	11	66	225.12	0.00	0.00	0.00	0.00	0.00	0.00	0.00
11010	11	66	104.12	0.00	0.00	0.00	0.00	0.00	0.00	0.00
11011	11	66	60.04	0.00	0.00	0.00	0.00	0.00	0.00	0.00
11012	11	66	137.34	0.00	0.00	0.00	0.00	0.00	0.00	0.00
11013	11	66	1440.35	0.00	0.00	0.00	0.00	0.00	0.00	0.00
11046	11	66	260.61	13.37	0.80	10.70	2.83	30.31	1.75	53.04
11047	11	66	532.29	9.81	0.82	8.02	2.89	23.18	1.78	41.20
11048	11	66	3327.91	168.48	0.91	153.32	2.70	414.50	1.77	732.61
11049	11	66	4201.61	221.07	0.87	192.54	2.61	502.75	1.77	889.13
10942	11	66	5330.44	610.61	0.91	552.67	2.71	1499.34	1.77	2650.44
10943	11	66	502.40	295.95	0.79	232.66	2.67	621.31	1.77	1099.78
10944	11	66	409.90	643.60	0.66	425.20	2.96	1256.88	1.77	2223.91
10945	11	66	449.75	411.83	0.71	294.16	2.69	790.67	1.77	1399.26
10946	11	66	1095.99	782.65	0.70	550.89	2.72	1496.67	1.77	2651.85
10947	11	66	771.41	181.84	0.51	93.60	2.95	276.33	1.77	489.51

Section A- Transportation Evacuation Zones (TEZ)- Marion County

SWTEZ	RGN	CNTY	HM_U_10	HM_O_10	HM_OU_10	HM_PH_10	HM_P_10	HM_VH_10	HM_V_10	SH_CP_10
10928	11	66	0	0.00	0	0.00	0	0.00	0	0
10929	11	66	0	0.00	0	0.00	0	0.00	0	0
10982	11	66	0	0.00	0	0.00	0	0.00	0	0
10983	11	66	0	0.00	0	0.00	0	0.00	0	0
11034	11	66	4	0.75	3	2.67	8	1.33	4	0
11035	11	66	0	0.00	0	0.00	0	0.00	0	0
10932	11	66	0	0.00	0	0.00	0	0.00	0	0
10933	11	66	0	0.00	0	0.00	0	0.00	0	0
10938	11	66	0	0.00	0	0.00	0	0.00	0	0
10939	11	66	0	0.00	0	0.00	0	0.00	0	0
10934	11	66	0	0.00	0	0.00	0	0.00	0	0
10935	11	66	0	0.00	0	0.00	0	0.00	0	0
11032	11	66	86	0.80	69	2.49	172	1.25	86	0
11033	11	66	0	0.00	0	0.00	0	0.00	0	0
10912	11	66	407	0.80	326	2.50	814	1.25	407	0
10913	11	66	0	0.00	0	0.00	0	0.00	0	0
10914	11	66	18	0.83	15	2.40	36	1.20	18	0
10915	11	66	0	0.00	0	0.00	0	0.00	0	0
10916	11	66	0	0.00	0	0.00	0	0.00	0	0
10917	11	66	0	0.00	0	0.00	0	0.00	0	0
10918	11	66	0	0.00	0	0.00	0	0.00	0	0
10919	11	66	0	0.00	0	0.00	0	0.00	0	0
10920	11	66	112	0.80	90	2.49	224	1.24	112	0
10921	11	66	0	0.00	0	0.00	0	0.00	0	0
10922	11	66	0	0.00	0	0.00	0	0.00	0	0
10923	11	66	0	0.00	0	0.00	0	0.00	0	0
10924	11	66	0	0.00	0	0.00	0	0.00	0	0
10925	11	66	0	0.00	0	0.00	0	0.00	0	0
10926	11	66	0	0.00	0	0.00	0	0.00	0	0
10927	11	66	0	0.00	0	0.00	0	0.00	0	0
10930	11	66	0	0.00	0	0.00	0	0.00	0	0
10931	11	66	0	0.00	0	0.00	0	0.00	0	0
10936	11	66	0	0.00	0	0.00	0	0.00	0	0
10937	11	66	0	0.00	0	0.00	0	0.00	0	0
10940	11	66	0	0.00	0	0.00	0	0.00	0	0
10941	11	66	66	0.80	53	2.49	132	1.25	66	0
11004	11	66	0	0.00	0	0.00	0	0.00	0	0
11005	11	66	0	0.00	0	0.00	0	0.00	0	0
11006	11	66	0	0.00	0	0.00	0	0.00	0	0
11007	11	66	0	0.00	0	0.00	0	0.00	0	0
11008	11	66	0	0.00	0	0.00	0	0.00	0	0
11009	11	66	24	0.79	19	2.53	48	1.26	24	0
11010	11	66	23	0.78	18	2.56	46	1.28	23	0
11011	11	66	0	0.00	0	0.00	0	0.00	0	0
11012	11	66	0	0.00	0	0.00	0	0.00	0	0
11013	11	66	0	0.00	0	0.00	0	0.00	0	0
11046	11	66	63	0.79	50	2.52	126	1.26	63	0
11047	11	66	0	0.00	0	0.00	0	0.00	0	0
11048	11	66	195	0.80	156	2.50	390	1.25	195	0
11049	11	66	85	0.80	68	2.50	170	1.25	85	0
10942	11	66	0	0.00	0	0.00	0	0.00	0	0
10943	11	66	34	0.79	27	2.52	68	1.26	34	0
10944	11	66	0	0.00	0	0.00	0	0.00	0	0
10945	11	66	193	0.80	154	2.51	386	1.25	193	0
10946	11	66	32	0.81	26	2.46	64	1.23	32	0
10947	11	66	0	0.00	0	0.00	0	0.00	0	0

Section A- Transportation Evacuation Zones (TEZ)- Marion County

SWTEZ	RGN	CNTY	DSSB_15	DMSB_15	DTSB_15	PCSSO_15	PCMSO_15	PCTSO_15	ODSSB_15
10928	11	66	0	0	254.81	0	0	0.86	0
10929	11	66	0	0	163.43	0	0	0.83	0
10982	11	66	0	0	726.60	0	0	0.81	0
10983	11	66	0	0	438.54	0	0	0.80	0
11034	11	66	0	0	1207.36	0	0	0.88	0
11035	11	66	0	0	4051.24	0	0	0.86	0
10932	11	66	0	0	63.86	0	0	0.83	0
10933	11	66	0	0	140.75	0	0	0.86	0
10938	11	66	0	0	161.73	0	0	0.79	0
10939	11	66	0	0	68.73	0	0	0.86	0
10934	11	66	0	0	24.75	0	0	0.86	0
10935	11	66	0	0	84.87	0	0	0.79	0
11032	11	66	0	0	129.39	0	0	0.72	0
11033	11	66	0	0	350.08	0	0	0.79	0
10912	11	66	0	0	778.79	0	0	0.44	0
10913	11	66	0	0	552.45	0	0	0.73	0
10914	11	66	0	0	599.17	0	0	0.71	0
10915	11	66	0	0	161.12	0	0	0.77	0
10916	11	66	0	0	91.43	0	0	0.80	0
10917	11	66	0	0	70.97	0	0	0.80	0
10918	11	66	0	0	471.56	0	0	0.84	0
10919	11	66	0	0	119.35	0	0	0.87	0
10920	11	66	0	0	245.20	0	0	0.90	0
10921	11	66	0	0	291.25	0	0	0.98	0
10922	11	66	0	0	232.88	0	0	0.98	0
10923	11	66	0	0	263.73	0	0	0.87	0
10924	11	66	0	0	133.43	0	0	0.86	0
10925	11	66	0	0	99.26	0	0	0.86	0
10926	11	66	0	0	52.45	0	0	0.86	0
10927	11	66	0	0	372.22	0	0	0.86	0
10930	11	66	0	0	425.78	0	0	0.84	0
10931	11	66	0	0	235.86	0	0	0.85	0
10936	11	66	0	0	85.05	0	0	0.94	0
10937	11	66	0	0	222.27	0	0	0.94	0
10940	11	66	0	0	145.77	0	0	0.94	0
10941	11	66	0	0	425.84	0	0	0.95	0
11004	11	66	0	0	7.66	0	0	0.75	0
11005	11	66	0	0	5.11	0	0	0.75	0
11006	11	66	0	0	15.33	0	0	0.75	0
11007	11	66	0	0	9.49	0	0	0.75	0
11008	11	66	0	0	16.60	0	0	0.77	0
11009	11	66	0	0	199.13	0	0	0.80	0
11010	11	66	0	0	10.14	0	0	0.75	0
11011	11	66	0	0	56.11	0	0	0.81	0
11012	11	66	0	0	45.56	0	0	0.81	0
11013	11	66	0	0	309.65	0	0	0.86	0
11046	11	66	0	0	142.15	0	0	0.89	0
11047	11	66	0	0	259.38	0	0	0.89	0
11048	11	66	0	0	1096.16	0	0	0.88	0
11049	11	66	0	0	990.25	0	0	0.92	0
10942	11	66	0	0	1467.50	0	0	0.92	0
10943	11	66	0	0	348.95	0	0	0.86	0
10944	11	66	0	0	84.01	0	0	0.85	0
10945	11	66	0	0	81.24	0	0	0.82	0
10946	11	66	0	0	433.68	0	0	0.91	0
10947	11	66	0	0	354.18	0	0	0.57	0

Section A- Transportation Evacuation Zones (TEZ)- Marion County

SWTEZ	RGN	CNTY	ODMSB_15	ODTSB_15	PHSSB_15	PHMSB_15	PHTSB_15	PSSB_15	PMSB_15
10928	11	66	0	219.76	0	0	2.12	0	0
10929	11	66	0	136.05	0	0	2.31	0	0
10982	11	66	0	589.75	0	0	2.42	0	0
10983	11	66	0	349.83	0	0	2.71	0	0
11034	11	66	0	1062.65	0	0	1.83	0	0
11035	11	66	0	3479.48	0	0	1.80	0	0
10932	11	66	0	53.14	0	0	2.30	0	0
10933	11	66	0	121.70	0	0	2.44	0	0
10938	11	66	0	128.29	0	0	2.46	0	0
10939	11	66	0	59.14	0	0	3.00	0	0
10934	11	66	0	21.36	0	0	2.44	0	0
10935	11	66	0	67.27	0	0	2.46	0	0
11032	11	66	0	93.30	0	0	3.39	0	0
11033	11	66	0	275.14	0	0	2.59	0	0
10912	11	66	0	345.51	0	0	1.26	0	0
10913	11	66	0	402.77	0	0	1.98	0	0
10914	11	66	0	427.00	0	0	1.97	0	0
10915	11	66	0	123.30	0	0	2.31	0	0
10916	11	66	0	72.92	0	0	2.85	0	0
10917	11	66	0	56.63	0	0	2.85	0	0
10918	11	66	0	393.99	0	0	2.79	0	0
10919	11	66	0	103.54	0	0	2.08	0	0
10920	11	66	0	219.74	0	0	2.46	0	0
10921	11	66	0	284.21	0	0	2.32	0	0
10922	11	66	0	227.25	0	0	2.32	0	0
10923	11	66	0	228.79	0	0	2.08	0	0
10924	11	66	0	115.37	0	0	2.43	0	0
10925	11	66	0	85.62	0	0	2.10	0	0
10926	11	66	0	45.34	0	0	2.10	0	0
10927	11	66	0	320.82	0	0	2.10	0	0
10930	11	66	0	355.65	0	0	2.32	0	0
10931	11	66	0	200.12	0	0	2.37	0	0
10936	11	66	0	80.35	0	0	2.54	0	0
10937	11	66	0	210.01	0	0	2.54	0	0
10940	11	66	0	137.72	0	0	2.58	0	0
10941	11	66	0	403.56	0	0	2.49	0	0
11004	11	66	0	5.73	0	0	2.25	0	0
11005	11	66	0	3.82	0	0	2.25	0	0
11006	11	66	0	11.47	0	0	2.25	0	0
11007	11	66	0	7.10	0	0	2.25	0	0
11008	11	66	0	12.74	0	0	2.23	0	0
11009	11	66	0	159.48	0	0	1.76	0	0
11010	11	66	0	7.65	0	0	2.18	0	0
11011	11	66	0	45.36	0	0	1.72	0	0
11012	11	66	0	36.86	0	0	1.72	0	0
11013	11	66	0	267.44	0	0	2.31	0	0
11046	11	66	0	125.91	0	0	2.65	0	0
11047	11	66	0	229.76	0	0	2.65	0	0
11048	11	66	0	965.62	0	0	2.80	0	0
11049	11	66	0	913.63	0	0	2.57	0	0
10942	11	66	0	1349.80	0	0	2.69	0	0
10943	11	66	0	300.52	0	0	2.79	0	0
10944	11	66	0	71.64	0	0	2.62	0	0
10945	11	66	0	66.92	0	0	2.66	0	0
10946	11	66	0	393.72	0	0	2.91	0	0
10947	11	66	0	201.13	0	0	2.18	0	0

Section A- Transportation Evacuation Zones (TEZ)- Marion County

SWTEZ	RGN	CNTY	PTSB_15	VHSSB_15	VHMSB_15	VHTSB_15	VSSB_15	VMSB_15	VTSB_15	D_MB_15
10928	11	66	466.75	0	0	1.97	0	0	431.92	176.28
10929	11	66	314.11	0	0	2.13	0	0	290.27	40.23
10982	11	66	1427.91	0	0	1.84	0	0	1082.55	1286.84
10983	11	66	948.20	0	0	1.91	0	0	667.43	483.67
11034	11	66	1948.55	0	0	1.46	0	0	1549.77	325.80
11035	11	66	6264.97	0	0	1.32	0	0	4605.45	417.58
10932	11	66	122.30	0	0	2.13	0	0	113.41	15.81
10933	11	66	296.64	0	0	1.83	0	0	222.93	62.65
10938	11	66	315.76	0	0	1.96	0	0	250.91	117.71
10939	11	66	177.21	0	0	2.17	0	0	128.36	51.46
10934	11	66	52.06	0	0	1.83	0	0	39.18	11.14
10935	11	66	165.25	0	0	1.95	0	0	131.44	61.75
11032	11	66	315.98	0	0	1.21	0	0	113.05	139.60
11033	11	66	711.65	0	0	1.96	0	0	538.79	126.36
10912	11	66	435.57	0	0	2.01	0	0	692.93	524.36
10913	11	66	795.60	0	0	2.06	0	0	831.63	524.78
10914	11	66	839.12	0	0	1.90	0	0	812.50	1085.67
10915	11	66	284.62	0	0	1.80	0	0	221.43	297.10
10916	11	66	207.61	0	0	1.90	0	0	138.71	91.88
10917	11	66	161.28	0	0	1.90	0	0	107.82	71.20
10918	11	66	1100.37	0	0	2.10	0	0	826.21	434.94
10919	11	66	215.45	0	0	2.37	0	0	245.21	54.25
10920	11	66	540.26	0	0	2.11	0	0	463.48	180.83
10921	11	66	658.48	0	0	2.00	0	0	568.43	89.58
10922	11	66	526.50	0	0	2.00	0	0	454.50	71.63
10923	11	66	476.08	0	0	2.37	0	0	541.84	119.88
10924	11	66	280.91	0	0	1.83	0	0	211.69	59.31
10925	11	66	179.43	0	0	1.98	0	0	169.42	70.67
10926	11	66	95.22	0	0	1.98	0	0	89.74	36.97
10927	11	66	673.14	0	0	1.98	0	0	633.76	264.85
10930	11	66	824.44	0	0	2.10	0	0	745.74	113.63
10931	11	66	474.74	0	0	1.98	0	0	395.41	81.70
10936	11	66	204.24	0	0	1.77	0	0	141.83	113.60
10937	11	66	533.69	0	0	1.76	0	0	370.65	296.98
10940	11	66	354.79	0	0	1.88	0	0	259.13	63.33
10941	11	66	1004.31	0	0	1.79	0	0	721.28	386.03
11004	11	66	12.89	0	0	1.25	0	0	7.16	4.09
11005	11	66	8.60	0	0	1.25	0	0	4.77	2.73
11006	11	66	25.79	0	0	1.25	0	0	14.32	8.19
11007	11	66	15.96	0	0	1.25	0	0	8.87	5.07
11008	11	66	28.47	0	0	1.36	0	0	17.28	7.41
11009	11	66	280.83	0	0	1.04	0	0	165.50	3.65
11010	11	66	16.70	0	0	1.24	0	0	9.46	4.68
11011	11	66	78.03	0	0	0.89	0	0	40.41	2.19
11012	11	66	63.31	0	0	0.88	0	0	32.50	1.84
11013	11	66	618.46	0	0	1.60	0	0	428.88	0.03
11046	11	66	334.21	0	0	2.28	0	0	286.61	29.98
11047	11	66	609.82	0	0	2.28	0	0	522.94	54.88
11048	11	66	2708.18	0	0	1.65	0	0	1591.56	236.01
11049	11	66	2347.98	0	0	2.11	0	0	1929.12	148.22
10942	11	66	3625.78	0	0	2.11	0	0	2854.53	1005.45
10943	11	66	837.45	0	0	2.11	0	0	635.47	366.06
10944	11	66	188.05	0	0	1.69	0	0	120.96	267.29
10945	11	66	178.20	0	0	1.62	0	0	108.45	223.23
10946	11	66	1147.43	0	0	1.54	0	0	606.52	725.98
10947	11	66	438.29	0	0	1.57	0	0	314.90	342.20

Section A- Transportation Evacuation Zones (TEZ)- Marion County

SWTEZ	RGN	CNTY	PC_MO_15	O_MB_15	PH_MO_15	P_MB_15	VH_MB_15	V_MB_15	HM_U_15	HM_O_15
10928	11	66	0.85	150.22	2.77	415.42	1.97	296.28	0.17	0.65
10929	11	66	0.62	25.05	2.96	74.18	2.14	53.50	0.00	0
10982	11	66	0.85	1092.13	2.97	3240.28	1.75	1907.00	0.00	0
10983	11	66	0.88	427.42	2.41	1031.03	1.97	839.88	0.00	0
11034	11	66	0.78	254.49	2.59	660.09	1.46	371.18	9.62	0.65
11035	11	66	0.80	335.66	1.98	663.36	1.37	458.34	0.02	0.65
10932	11	66	0.63	9.90	2.99	29.59	2.12	21.02	0.10	0.65
10933	11	66	0.64	40.19	2.42	97.10	1.83	73.55	1.14	0.65
10938	11	66	0.95	112.36	2.50	281.17	1.95	219.65	0.00	0
10939	11	66	0.86	44.41	1.70	75.52	2.17	96.45	0.00	0
10934	11	66	0.65	7.25	2.42	17.57	1.84	13.31	0.20	0.65
10935	11	66	0.96	58.99	2.51	148.00	1.95	115.23	0.00	0
11032	11	66	0.86	120.54	1.58	190.68	1.21	146.41	2.04	0.65
11033	11	66	1.00	126.36	2.34	295.93	1.96	247.24	7.11	0.65
10912	11	66	0.60	316.60	2.92	923.49	2.01	635.09	9.03	0.65
10913	11	66	0.74	389.62	2.73	1062.04	1.91	743.43	0.00	0.65
10914	11	66	0.82	890.80	2.74	2443.73	1.91	1700.49	10.52	0.65
10915	11	66	0.86	254.27	2.67	679.19	1.80	456.52	4.48	0.65
10916	11	66	0.93	85.63	2.34	200.70	1.90	162.79	0.00	0
10917	11	66	0.93	66.34	2.34	155.29	1.90	126.19	0.00	0
10918	11	66	0.86	373.36	2.08	775.16	2.08	775.46	23.28	0.65
10919	11	66	0.64	34.72	4.49	155.93	2.37	82.15	0.00	0
10920	11	66	0.73	131.80	2.03	268.08	2.17	286.17	20.72	0.65
10921	11	66	0.40	36.11	1.65	59.56	2.00	72.23	0.00	0
10922	11	66	0.40	28.88	1.65	47.63	2.00	57.75	0.00	0
10923	11	66	0.64	76.72	4.49	344.56	2.37	181.53	0.00	0
10924	11	66	0.64	38.01	2.43	92.39	1.83	69.67	1.07	0.65
10925	11	66	0.86	60.99	2.78	169.51	1.98	120.67	0.00	0
10926	11	66	0.86	31.77	2.78	88.18	1.98	62.87	0.00	0
10927	11	66	0.86	228.92	2.78	635.97	1.98	452.60	0.10	0.65
10930	11	66	0.62	70.95	2.87	203.82	2.07	147.10	0.44	0.65
10931	11	66	0.63	51.79	2.61	135.11	1.93	100.05	0.99	0.65
10936	11	66	0.79	90.04	2.39	215.57	1.76	158.07	15.20	0.65
10937	11	66	0.79	235.36	2.40	563.70	1.76	413.16	39.78	0.65
10940	11	66	0.81	51.11	2.03	103.81	1.89	96.39	0.00	0
10941	11	66	0.80	307.22	2.54	780.68	1.74	535.31	63.07	0.65
11004	11	66	0.78	3.19	1.61	5.14	1.25	3.99	8.04	0.65
11005	11	66	0.78	2.13	1.61	3.43	1.25	2.66	5.36	0.65
11006	11	66	0.78	6.38	1.61	10.29	1.25	7.98	16.09	0.65
11007	11	66	0.78	3.95	1.61	6.37	1.25	4.94	9.96	0.65
11008	11	66	0.78	5.78	1.61	9.31	1.25	7.22	15.04	0.65
11009	11	66	1.00	3.65	1.71	6.22	0.90	3.27	83.38	0.65
11010	11	66	0.78	3.65	1.61	5.88	1.25	4.56	9.54	0.65
11011	11	66	1.00	2.19	1.70	3.73	0.89	1.94	34.31	0.65
11012	11	66	1.00	1.84	1.70	3.13	0.89	1.63	28.42	0.65
11013	11	66	1.00	0.03	1.70	0.05	0.89	0.02	0.42	0.65
11046	11	66	0.89	26.60	2.00	53.17	2.24	59.71	22.24	0.65
11047	11	66	0.89	48.68	2.00	97.29	2.24	109.13	40.57	0.65
11048	11	66	0.74	173.67	1.24	216.13	1.65	286.30	273.80	0.65
11049	11	66	0.68	100.65	2.84	285.90	1.98	199.04	138.09	0.65
10942	11	66	0.82	825.45	2.59	2140.95	2.10	1732.88	100.74	0.65
10943	11	66	0.71	259.41	2.02	524.19	1.97	510.68	29.97	0.65
10944	11	66	0.79	211.56	2.26	478.37	1.69	357.42	0.03	0.65
10945	11	66	0.78	173.81	2.19	381.28	1.64	285.68	0.00	0.79793
10946	11	66	0.61	440.26	1.69	743.21	1.54	677.46	0.00	0.8125
10947	11	66	0.57	194.92	1.72	335.72	1.59	310.13	19.10	0.65

Section A- Transportation Evacuation Zones (TEZ)- Marion County

SWTEZ	RGN	CNTY	HM_OU_15	HM_PH_15	HM_P_15	HM_VH_15	HM_V_15	SH_CP_15	DSSB_20	DMSB_20
10928	11	66	0.11	2.2	0.24	1	0.11	0.00	0	0
10929	11	66	0.00	0	0.00	0	0.00	0.00	0	0
10982	11	66	0.00	0	0.00	0	0.00	0.00	0	0
10983	11	66	0.00	0	0.00	0	0.00	264.61	0	0
11034	11	66	6.25	2.2	13.76	1	6.25	0.00	0	0
11035	11	66	0.01	2.2	0.02	1	0.01	0.00	0	0
10932	11	66	0.07	2.2	0.15	1	0.07	0.00	0	0
10933	11	66	0.74	2.2	1.62	1	0.74	0.00	0	0
10938	11	66	0.00	0	0.00	0	0.00	0.00	0	0
10939	11	66	0.00	0	0.00	0	0.00	0.00	0	0
10934	11	66	0.13	2.2	0.28	1	0.13	0.00	0	0
10935	11	66	0.00	0	0.00	0	0.00	0.00	0	0
11032	11	66	1.33	2.2	2.92	1	1.33	0.00	0	0
11033	11	66	4.62	2.2	10.17	1	4.62	0.00	0	0
10912	11	66	5.87	2.2	12.91	1	5.87	0.00	0	0
10913	11	66	0.00	2.2	0.01	1	0.00	0.80	0	0
10914	11	66	6.84	2.2	15.04	1	6.84	732.44	0	0
10915	11	66	2.91	2.2	6.41	1	2.91	64.56	0	0
10916	11	66	0.00	0	0.00	0	0.00	0.00	0	0
10917	11	66	0.00	0	0.00	0	0.00	0.00	0	0
10918	11	66	15.13	2.2	33.28	1	15.13	0.00	0	0
10919	11	66	0.00	0	0.00	0	0.00	0.00	0	0
10920	11	66	13.47	2.2	29.64	1	13.47	0.00	0	0
10921	11	66	0.00	0	0.00	0	0.00	0.00	0	0
10922	11	66	0.00	0	0.00	0	0.00	0.00	0	0
10923	11	66	0.00	0	0.00	0	0.00	0.00	0	0
10924	11	66	0.70	2.2	1.53	1	0.70	0.00	0	0
10925	11	66	0.00	0	0.00	0	0.00	0.00	0	0
10926	11	66	0.00	0	0.00	0	0.00	0.00	0	0
10927	11	66	0.06	2.2	0.14	1	0.06	0.00	0	0
10930	11	66	0.29	2.2	0.63	1	0.29	0.00	0	0
10931	11	66	0.64	2.2	1.41	1	0.64	0.00	0	0
10936	11	66	9.88	2.2	21.73	1	9.88	0.00	0	0
10937	11	66	25.86	2.2	56.89	1	25.86	0.00	0	0
10940	11	66	0.00	0	0.00	0	0.00	0.00	0	0
10941	11	66	40.99	2.2	90.18	1	40.99	0.00	0	0
11004	11	66	5.23	2.2	11.50	1	5.23	0.00	0	0
11005	11	66	3.49	2.2	7.67	1	3.49	0.00	0	0
11006	11	66	10.46	2.2	23.00	1	10.46	0.00	0	0
11007	11	66	6.47	2.2	14.24	1	6.47	0.00	0	0
11008	11	66	9.78	2.2	21.51	1	9.78	0.00	0	0
11009	11	66	54.20	2.2	119.24	1	54.20	0.00	0	0
11010	11	66	6.20	2.2	13.64	1	6.20	0.00	0	0
11011	11	66	22.30	2.2	49.07	1	22.30	0.00	0	0
11012	11	66	18.47	2.2	40.64	1	18.47	0.00	0	0
11013	11	66	0.27	2.2	0.60	1	0.27	0.00	0	0
11046	11	66	14.46	2.2	31.80	1	14.46	0.00	0	0
11047	11	66	26.37	2.2	58.02	1	26.37	0.00	0	0
11048	11	66	177.97	2.2	391.53	1	177.97	0.00	0	0
11049	11	66	89.76	2.2	197.47	1	89.76	0.00	0	0
10942	11	66	65.48	2.2	144.05	1	65.48	0.00	0	0
10943	11	66	19.48	2.2	42.86	1	19.48	0.00	0	0
10944	11	66	0.02	2.2	0.04	1	0.02	0.00	0	0
10945	11	66	0.00	2.50649	0.00	1.25325	0.00	0.00	0	0
10946	11	66	0.00	2.46154	0.00	1.23077	0.00	0.00	0	0
10947	11	66	12.41	2.2	27.31	1	12.41	0.00	0	0

Section A- Transportation Evacuation Zones (TEZ)- Marion County

SWTEZ	RGN	CNTY	DTSB_20	PCSSO_20	PCMSO_20	PCTSO_20	ODSSB_20	ODMSB_20	ODTSB_20
10928	11	66	279.85	0	0	0.86	0	0	241.44
10929	11	66	179.48	0	0	0.83	0	0	149.60
10982	11	66	798.75	0	0	0.81	0	0	647.22
10983	11	66	481.61	0	0	0.80	0	0	384.77
11034	11	66	1327.76	0	0	0.88	0	0	1168.73
11035	11	66	4454.29	0	0	0.86	0	0	3825.39
10932	11	66	70.15	0	0	0.83	0	0	58.45
10933	11	66	154.68	0	0	0.87	0	0	133.92
10938	11	66	177.51	0	0	0.79	0	0	140.79
10939	11	66	75.51	0	0	0.86	0	0	64.99
10934	11	66	27.20	0	0	0.86	0	0	23.51
10935	11	66	93.15	0	0	0.79	0	0	73.83
11032	11	66	142.33	0	0	0.72	0	0	102.15
11033	11	66	385.09	0	0	0.79	0	0	302.49
10912	11	66	854.67	0	0	0.44	0	0	378.46
10913	11	66	608.39	0	0	0.73	0	0	443.75
10914	11	66	658.14	0	0	0.71	0	0	469.34
10915	11	66	176.98	0	0	0.77	0	0	135.62
10916	11	66	100.57	0	0	0.80	0	0	80.06
10917	11	66	78.06	0	0	0.80	0	0	62.17
10918	11	66	518.61	0	0	0.84	0	0	433.04
10919	11	66	131.13	0	0	0.87	0	0	113.77
10920	11	66	269.80	0	0	0.90	0	0	241.52
10921	11	66	320.33	0	0	0.97	0	0	311.89
10922	11	66	256.13	0	0	0.97	0	0	249.38
10923	11	66	289.76	0	0	0.87	0	0	251.40
10924	11	66	146.64	0	0	0.87	0	0	126.96
10925	11	66	109.02	0	0	0.86	0	0	94.07
10926	11	66	57.60	0	0	0.86	0	0	49.81
10927	11	66	408.71	0	0	0.86	0	0	352.37
10930	11	66	467.78	0	0	0.84	0	0	391.24
10931	11	66	259.17	0	0	0.85	0	0	220.18
10936	11	66	93.28	0	0	0.94	0	0	88.11
10937	11	66	243.78	0	0	0.94	0	0	230.29
10940	11	66	159.67	0	0	0.95	0	0	151.20
10941	11	66	467.07	0	0	0.95	0	0	443.08
11004	11	66	8.42	0	0	0.75	0	0	6.30
11005	11	66	5.61	0	0	0.75	0	0	4.20
11006	11	66	16.84	0	0	0.75	0	0	12.60
11007	11	66	10.43	0	0	0.75	0	0	7.80
11008	11	66	18.24	0	0	0.77	0	0	14.00
11009	11	66	219.04	0	0	0.80	0	0	175.28
11010	11	66	11.14	0	0	0.75	0	0	8.40
11011	11	66	61.72	0	0	0.81	0	0	49.88
11012	11	66	50.12	0	0	0.81	0	0	40.53
11013	11	66	340.31	0	0	0.86	0	0	293.85
11046	11	66	156.30	0	0	0.89	0	0	138.65
11047	11	66	285.19	0	0	0.89	0	0	252.99
11048	11	66	1203.93	0	0	0.88	0	0	1060.72
11049	11	66	1088.04	0	0	0.92	0	0	1003.33
10942	11	66	1612.78	0	0	0.92	0	0	1482.91
10943	11	66	384.54	0	0	0.86	0	0	331.07
10944	11	66	92.20	0	0	0.85	0	0	78.70
10945	11	66	89.13	0	0	0.82	0	0	73.47
10946	11	66	476.08	0	0	0.91	0	0	433.26
10947	11	66	389.24	0	0	0.57	0	0	220.82

Section A- Transportation Evacuation Zones (TEZ)- Marion County

SWTEZ	RGN	CNTY	PHSSB_20	PHMSB_20	PHTSB_20	PSSB_20	PMSB_20	PTSB_20	VHSSB_20
10928	11	66	0	0	2.13	0	0	513.34	0
10929	11	66	0	0	2.31	0	0	345.42	0
10982	11	66	0	0	2.42	0	0	1566.42	0
10983	11	66	0	0	2.71	0	0	1042.88	0
11034	11	66	0	0	1.83	0	0	2143.46	0
11035	11	66	0	0	1.80	0	0	6888.34	0
10932	11	66	0	0	2.30	0	0	134.55	0
10933	11	66	0	0	2.43	0	0	325.94	0
10938	11	66	0	0	2.47	0	0	347.41	0
10939	11	66	0	0	3.00	0	0	195.06	0
10934	11	66	0	0	2.43	0	0	57.21	0
10935	11	66	0	0	2.46	0	0	181.81	0
11032	11	66	0	0	3.39	0	0	346.63	0
11033	11	66	0	0	2.58	0	0	781.66	0
10912	11	66	0	0	1.26	0	0	476.54	0
10913	11	66	0	0	1.97	0	0	874.56	0
10914	11	66	0	0	1.97	0	0	923.52	0
10915	11	66	0	0	2.31	0	0	313.23	0
10916	11	66	0	0	2.85	0	0	228.13	0
10917	11	66	0	0	2.85	0	0	177.22	0
10918	11	66	0	0	2.79	0	0	1209.80	0
10919	11	66	0	0	2.08	0	0	236.84	0
10920	11	66	0	0	2.46	0	0	593.50	0
10921	11	66	0	0	2.32	0	0	723.20	0
10922	11	66	0	0	2.32	0	0	578.25	0
10923	11	66	0	0	2.08	0	0	523.34	0
10924	11	66	0	0	2.43	0	0	308.66	0
10925	11	66	0	0	2.10	0	0	197.39	0
10926	11	66	0	0	2.10	0	0	104.74	0
10927	11	66	0	0	2.10	0	0	740.29	0
10930	11	66	0	0	2.32	0	0	906.90	0
10931	11	66	0	0	2.37	0	0	521.94	0
10936	11	66	0	0	2.54	0	0	224.01	0
10937	11	66	0	0	2.54	0	0	585.35	0
10940	11	66	0	0	2.58	0	0	389.77	0
10941	11	66	0	0	2.49	0	0	1103.00	0
11004	11	66	0	0	2.25	0	0	14.17	0
11005	11	66	0	0	2.25	0	0	9.45	0
11006	11	66	0	0	2.25	0	0	28.35	0
11007	11	66	0	0	2.25	0	0	17.55	0
11008	11	66	0	0	2.24	0	0	31.29	0
11009	11	66	0	0	1.76	0	0	308.67	0
11010	11	66	0	0	2.18	0	0	18.36	0
11011	11	66	0	0	1.72	0	0	85.74	0
11012	11	66	0	0	1.72	0	0	69.56	0
11013	11	66	0	0	2.31	0	0	679.75	0
11046	11	66	0	0	2.65	0	0	367.80	0
11047	11	66	0	0	2.65	0	0	671.12	0
11048	11	66	0	0	2.81	0	0	2976.87	0
11049	11	66	0	0	2.57	0	0	2581.20	0
10942	11	66	0	0	2.68	0	0	3981.31	0
10943	11	66	0	0	2.78	0	0	919.91	0
10944	11	66	0	0	2.46	0	0	193.59	0
10945	11	66	0	0	2.55	0	0	187.21	0
10946	11	66	0	0	2.91	0	0	1261.49	0
10947	11	66	0	0	2.17	0	0	478.82	0

Section A- Transportation Evacuation Zones (TEZ)- Marion County

SWTEZ	RGN	CNTY	VHMSB_20	VHTSB_20	VSSB_20	VMSB_20	VTSB_20	D_MB_20	PC_MO_20	O_MB_20
10928	11	66	0	1.96	0	0	474.35	193.65	0.85	165.08
10929	11	66	0	2.13	0	0	319.17	44.19	0.62	27.39
10982	11	66	0	1.83	0	0	1187.56	1415.14	0.85	1200.94
10983	11	66	0	1.91	0	0	734.32	531.74	0.88	469.45
11034	11	66	0	1.46	0	0	1704.36	358.13	0.78	279.46
11035	11	66	0	1.32	0	0	5063.02	458.92	0.80	368.83
10932	11	66	0	2.13	0	0	124.73	17.39	0.62	10.84
10933	11	66	0	1.83	0	0	245.40	68.92	0.64	44.18
10938	11	66	0	1.96	0	0	275.28	129.54	0.95	123.52
10939	11	66	0	2.17	0	0	140.98	56.39	0.86	48.72
10934	11	66	0	1.83	0	0	43.12	12.25	0.65	7.97
10935	11	66	0	1.95	0	0	144.21	67.96	0.95	64.86
11032	11	66	0	1.21	0	0	123.94	153.22	0.87	132.79
11033	11	66	0	1.96	0	0	592.40	138.94	1.00	138.94
10912	11	66	0	2.01	0	0	759.83	576.30	0.60	348.56
10913	11	66	0	2.07	0	0	916.60	576.75	0.74	427.59
10914	11	66	0	1.90	0	0	892.21	1192.79	0.82	978.76
10915	11	66	0	1.79	0	0	243.33	326.57	0.86	279.43
10916	11	66	0	1.90	0	0	152.31	100.80	0.93	94.11
10917	11	66	0	1.90	0	0	118.39	78.11	0.93	72.90
10918	11	66	0	2.10	0	0	907.97	477.47	0.86	410.06
10919	11	66	0	2.37	0	0	269.39	59.52	0.64	38.13
10920	11	66	0	2.11	0	0	509.38	198.69	0.73	144.84
10921	11	66	0	2.00	0	0	623.77	98.02	0.41	39.87
10922	11	66	0	2.00	0	0	498.75	78.38	0.41	31.88
10923	11	66	0	2.37	0	0	595.27	131.52	0.64	84.26
10924	11	66	0	1.84	0	0	233.02	65.24	0.64	41.79
10925	11	66	0	1.98	0	0	186.04	77.63	0.86	67.03
10926	11	66	0	1.98	0	0	98.54	40.61	0.86	34.92
10927	11	66	0	1.97	0	0	695.83	290.92	0.86	251.55
10930	11	66	0	2.10	0	0	820.33	124.94	0.62	77.72
10931	11	66	0	1.98	0	0	435.08	89.85	0.63	56.84
10936	11	66	0	1.77	0	0	155.63	124.75	0.79	99.07
10937	11	66	0	1.77	0	0	406.70	326.12	0.79	258.98
10940	11	66	0	1.88	0	0	284.42	69.67	0.81	56.18
10941	11	66	0	1.79	0	0	791.86	424.18	0.80	337.72
11004	11	66	0	1.25	0	0	7.85	4.51	0.78	3.51
11005	11	66	0	1.25	0	0	5.24	3.01	0.78	2.34
11006	11	66	0	1.25	0	0	15.71	9.03	0.78	7.01
11007	11	66	0	1.25	0	0	9.72	5.59	0.78	4.34
11008	11	66	0	1.35	0	0	18.96	8.17	0.78	6.35
11009	11	66	0	1.04	0	0	181.85	4.05	1.00	4.05
11010	11	66	0	1.23	0	0	10.37	5.16	0.78	4.01
11011	11	66	0	0.89	0	0	44.39	2.43	1.00	2.43
11012	11	66	0	0.88	0	0	35.70	2.04	1.00	2.04
11013	11	66	0	1.60	0	0	471.00	0.03	1.00	0.03
11046	11	66	0	2.28	0	0	315.59	32.91	0.89	29.16
11047	11	66	0	2.28	0	0	575.81	60.24	0.89	53.35
11048	11	66	0	1.65	0	0	1748.67	259.42	0.74	191.23
11049	11	66	0	2.11	0	0	2118.52	162.78	0.68	110.50
10942	11	66	0	2.11	0	0	3136.22	1104.45	0.82	907.76
10943	11	66	0	2.12	0	0	700.77	402.49	0.71	285.48
10944	11	66	0	1.69	0	0	132.90	293.69	0.79	232.56
10945	11	66	0	1.62	0	0	119.09	245.33	0.78	191.07
10946	11	66	0	1.54	0	0	667.79	798.14	0.61	483.18
10947	11	66	0	1.57	0	0	345.91	376.06	0.57	214.42

Section A- Transportation Evacuation Zones (TEZ)- Marion County

SWTEZ	RGN	CNTY	PH	MO_20	P_MB_20	VH_MB_20	V_MB_20	HM_U_20	HM_O_20	HM_OU_20
10928	11	66	2.76	456.23	1.97	325.60	0.17	0.65	0.11	
10929	11	66	2.96	81.13	2.13	58.40	0.00	0	0.00	
10982	11	66	2.97	3564.24	1.75	2097.32	0.00	0	0.00	
10983	11	66	2.41	1132.38	1.97	922.69	0.00	0	0.00	
11034	11	66	2.59	724.75	1.46	408.06	9.62	0.65	6.25	
11035	11	66	1.98	729.17	1.37	503.82	0.02	0.65	0.01	
10932	11	66	2.99	32.39	2.12	22.97	0.10	0.65	0.07	
10933	11	66	2.42	106.78	1.83	80.96	1.14	0.65	0.74	
10938	11	66	2.50	308.69	1.95	241.34	0.00	0	0.00	
10939	11	66	1.70	82.64	2.17	105.69	0.00	0	0.00	
10934	11	66	2.42	19.32	1.84	14.65	0.20	0.65	0.13	
10935	11	66	2.51	162.49	1.95	126.61	0.00	0	0.00	
11032	11	66	1.58	210.43	1.22	161.40	2.04	0.65	1.33	
11033	11	66	2.34	325.46	1.96	271.86	7.11	0.65	4.62	
10912	11	66	2.92	1017.33	2.01	699.00	9.03	0.65	5.87	
10913	11	66	2.73	1165.94	1.90	814.37	0.00	0.65	0.00	
10914	11	66	2.74	2684.20	1.91	1868.70	10.52	0.65	6.84	
10915	11	66	2.67	746.07	1.79	501.58	4.48	0.65	2.91	
10916	11	66	2.34	220.55	1.90	178.85	0.00	0	0.00	
10917	11	66	2.34	170.64	1.90	138.63	0.00	0	0.00	
10918	11	66	2.08	851.03	2.08	851.43	23.28	0.65	15.13	
10919	11	66	4.50	171.43	2.37	90.21	0.00	0	0.00	
10920	11	66	2.04	294.80	2.17	314.59	20.72	0.65	13.47	
10921	11	66	1.66	66.13	2.00	79.73	0.00	0	0.00	
10922	11	66	1.66	52.88	2.00	63.75	0.00	0	0.00	
10923	11	66	4.50	378.81	2.37	199.34	0.00	0	0.00	
10924	11	66	2.43	101.61	1.84	76.69	1.07	0.65	0.70	
10925	11	66	2.78	186.16	1.98	132.61	0.00	0	0.00	
10926	11	66	2.77	96.84	1.98	69.09	0.00	0	0.00	
10927	11	66	2.78	698.40	1.98	497.34	0.10	0.65	0.06	
10930	11	66	2.87	223.25	2.07	160.94	0.44	0.65	0.29	
10931	11	66	2.61	148.30	1.93	109.83	0.99	0.65	0.64	
10936	11	66	2.40	237.41	1.75	173.74	15.20	0.65	9.88	
10937	11	66	2.40	620.81	1.75	454.11	39.78	0.65	25.86	
10940	11	66	2.04	114.35	1.88	105.69	0.00	0	0.00	
10941	11	66	2.54	859.06	1.74	587.63	63.07	0.65	40.99	
11004	11	66	1.61	5.65	1.25	4.37	8.26	0.65	5.37	
11005	11	66	1.61	3.77	1.25	2.91	5.51	0.65	3.58	
11006	11	66	1.61	11.30	1.25	8.74	16.52	0.65	10.74	
11007	11	66	1.61	6.99	1.25	5.41	10.22	0.65	6.65	
11008	11	66	1.61	10.22	1.25	7.90	15.44	0.65	10.04	
11009	11	66	1.70	6.89	0.87	3.54	85.62	0.65	55.65	
11010	11	66	1.61	6.46	1.25	4.99	9.80	0.65	6.37	
11011	11	66	1.70	4.13	0.87	2.11	35.23	0.65	22.90	
11012	11	66	1.70	3.47	0.87	1.77	29.18	0.65	18.97	
11013	11	66	1.70	0.05	0.87	0.03	0.43	0.65	0.28	
11046	11	66	2.00	58.27	2.25	65.47	22.24	0.65	14.46	
11047	11	66	2.00	106.63	2.24	119.65	40.57	0.65	26.37	
11048	11	66	1.24	237.64	1.64	314.54	281.14	0.65	182.74	
11049	11	66	2.84	313.88	1.97	218.18	141.80	0.65	92.17	
10942	11	66	2.59	2355.47	2.10	1904.47	100.74	0.65	65.48	
10943	11	66	2.02	577.03	1.97	561.52	29.97	0.65	19.48	
10944	11	66	2.32	539.15	1.69	392.94	0.03	0.65	0.02	
10945	11	66	2.24	427.89	1.64	314.16	0.00	0.79793	0.00	
10946	11	66	1.69	816.61	1.54	743.79	0.00	0.8125	0.00	
10947	11	66	1.73	371.60	1.59	341.57	19.10	0.65	12.41	

Section A- Transportation Evacuation Zones (TEZ)- Marion County

SWTEZ	RGN	CNTY	HM_PH_20	HM_P_20	HM_VH_20	HM_V_20	SH_CP_20	D_UNIV	SPEC	GEN	ZIND
10928	11	66	2.2	0.24	1	0.11	0.00	0	0	0	528
10929	11	66	0	0.00	0	0.00	0.00	0	0	0	528
10982	11	66	0	0.00	0	0.00	0.00	0	0	0	522
10983	11	66	0	0.00	0	0.00	264.61	0	0	0	524
11034	11	66	2.2	13.76	1	6.25	0.00	0	0	0	525
11035	11	66	2.2	0.02	1	0.01	0.00	0	0	0	525
10932	11	66	2.2	0.15	1	0.07	0.00	0	0	0	528
10933	11	66	2.2	1.62	1	0.74	0.00	0	0	0	528
10938	11	66	0	0.00	0	0.00	0.00	0	0	0	529
10939	11	66	0	0.00	0	0.00	0.00	0	0	0	529
10934	11	66	2.2	0.28	1	0.13	0.00	0	0	0	528
10935	11	66	0	0.00	0	0.00	0.00	0	0	0	529
11032	11	66	2.2	2.92	1	1.33	0.00	0	0	0	527
11033	11	66	2.2	10.17	1	4.62	0.00	0	0	0	527
10912	11	66	2.2	12.91	1	5.87	0.00	0	0	0	530
10913	11	66	2.2	0.01	1	0.00	0.80	0	0	0	529
10914	11	66	2.2	15.04	1	6.84	732.44	0	0	0	529
10915	11	66	2.2	6.41	1	2.91	64.56	0	0	0	529
10916	11	66	0	0.00	0	0.00	0.00	0	0	0	529
10917	11	66	0	0.00	0	0.00	0.00	0	0	0	529
10918	11	66	2.2	33.28	1	15.13	0.00	0	0	0	529
10919	11	66	0	0.00	0	0.00	0.00	0	0	0	529
10920	11	66	2.2	29.64	1	13.47	0.00	0	0	0	529
10921	11	66	0	0.00	0	0.00	0.00	0	0	0	529
10922	11	66	0	0.00	0	0.00	0.00	0	0	0	529
10923	11	66	0	0.00	0	0.00	0.00	0	0	0	529
10924	11	66	2.2	1.53	1	0.70	0.00	0	0	0	528
10925	11	66	0	0.00	0	0.00	0.00	0	0	0	528
10926	11	66	0	0.00	0	0.00	0.00	0	0	0	528
10927	11	66	2.2	0.14	1	0.06	0.00	0	0	0	528
10930	11	66	2.2	0.63	1	0.29	0.00	0	0	0	528
10931	11	66	2.2	1.41	1	0.64	0.00	0	0	0	528
10936	11	66	2.2	21.73	1	9.88	0.00	0	0	0	529
10937	11	66	2.2	56.89	1	25.86	0.00	0	0	0	529
10940	11	66	0	0.00	0	0.00	0.00	0	0	0	529
10941	11	66	2.2	90.18	1	40.99	0.00	0	0	0	529
11004	11	66	2.2	11.81	1	5.37	0.00	0	0	0	521
11005	11	66	2.2	7.87	1	3.58	0.00	0	0	0	521
11006	11	66	2.2	23.62	1	10.74	0.00	0	0	0	521
11007	11	66	2.2	14.62	1	6.65	0.00	0	0	0	521
11008	11	66	2.2	22.08	1	10.04	0.00	0	0	0	521
11009	11	66	2.2	122.43	1	55.65	0.00	0	0	0	521
11010	11	66	2.2	14.01	1	6.37	0.00	0	0	0	521
11011	11	66	2.2	50.39	1	22.90	0.00	0	0	0	521
11012	11	66	2.2	41.73	1	18.97	0.00	0	0	0	521
11013	11	66	2.2	0.61	1	0.28	0.00	0	0	0	521
11046	11	66	2.2	31.80	1	14.46	0.00	0	0	0	525
11047	11	66	2.2	58.02	1	26.37	0.00	0	0	0	525
11048	11	66	2.2	402.03	1	182.74	0.00	0	0	0	521
11049	11	66	2.2	202.77	1	92.17	0.00	0	0	0	521
10942	11	66	2.2	144.05	1	65.48	0.00	0	0	0	529
10943	11	66	2.2	42.86	1	19.48	0.00	0	0	0	529
10944	11	66	2.2	0.04	1	0.02	0.00	0	0	0	530
10945	11	66	2.50649	0.00	1.25325	0.00	0.00	0	0	0	530
10946	11	66	2.46154	0.00	1.23077	0.00	0.00	0	0	0	530
10947	11	66	2.2	27.31	1	12.41	0.00	0	0	0	530

Section A- Transportation Evacuation Zones (TEZ)- Marion County

SWTEZ	RGN	CNTY	EAZ_1	EAZ_2	EAZ_3	EAZ_4	EAZ_5	EAZ_6	EAZ_7	EAZ_8	EAZ_9	EAZ_10	EAZ_11
10928	11	66	292	822	524	425	362	775	984	605	775	571	53
10929	11	66	292	822	524	425	362	775	984	605	775	571	54
10982	11	66	292	822	518	419	356	775	984	605	775	571	66
10983	11	66	292	822	520	421	358	775	984	605	775	571	68
11034	11	66	292	822	521	422	359	775	984	605	775	571	61
11035	11	66	292	822	521	422	359	775	984	605	775	571	61
10932	11	66	292	822	524	425	362	775	984	605	775	571	54
10933	11	66	292	822	524	425	362	775	984	605	775	571	54
10938	11	66	292	822	525	426	363	775	984	605	775	571	55
10939	11	66	292	822	525	426	363	775	984	605	775	571	55
10934	11	66	292	822	524	425	362	775	984	605	775	571	54
10935	11	66	292	822	525	426	363	775	984	605	775	571	55
11032	11	66	292	822	523	424	361	775	984	605	775	571	59
11033	11	66	292	822	523	424	361	775	984	605	775	571	60
10912	11	66	292	822	526	427	364	775	984	605	775	571	57
10913	11	66	292	822	525	426	363	775	984	605	775	571	56
10914	11	66	292	822	525	426	363	775	984	605	775	571	56
10915	11	66	292	822	525	426	363	775	984	605	775	571	56
10916	11	66	292	822	525	426	363	775	984	605	775	571	55
10917	11	66	292	822	525	426	363	775	984	605	775	571	55
10918	11	66	292	822	525	426	363	775	984	605	775	571	55
10919	11	66	292	822	525	426	363	775	984	605	775	571	55
10920	11	66	292	822	525	426	363	775	984	605	775	571	55
10921	11	66	292	822	525	426	363	775	984	605	775	571	55
10922	11	66	292	822	525	426	363	775	984	605	775	571	55
10923	11	66	292	822	525	426	363	775	984	605	775	571	55
10924	11	66	292	822	524	425	362	775	984	605	775	571	53
10925	11	66	292	822	524	425	362	775	984	605	775	571	53
10926	11	66	292	822	524	425	362	775	984	605	775	571	53
10927	11	66	292	822	524	425	362	775	984	605	775	571	53
10930	11	66	292	822	524	425	362	775	984	605	775	571	54
10931	11	66	292	822	524	425	362	775	984	605	775	571	54
10936	11	66	292	822	525	426	363	775	984	605	775	571	55
10937	11	66	292	822	525	426	363	775	984	605	775	571	55
10940	11	66	292	822	525	426	363	775	984	605	775	571	55
10941	11	66	292	822	525	426	363	775	984	605	775	571	55
11004	11	66	292	822	517	418	355	775	984	605	775	571	72
11005	11	66	292	822	517	418	355	775	984	605	775	571	73
11006	11	66	292	822	517	418	355	775	984	605	775	571	73
11007	11	66	292	822	517	418	355	775	984	605	775	571	73
11008	11	66	292	822	517	418	355	775	984	605	775	571	73
11009	11	66	292	822	517	418	355	775	984	605	775	571	73
11010	11	66	292	822	517	418	355	775	984	605	775	571	72
11011	11	66	292	822	517	418	355	775	984	605	775	571	72
11012	11	66	292	822	517	418	355	775	984	605	775	571	72
11013	11	66	292	822	517	418	355	775	984	605	775	571	72
11046	11	66	292	822	521	422	359	775	984	605	775	571	63
11047	11	66	292	822	521	422	359	775	984	605	775	571	63
11048	11	66	292	822	517	418	355	775	984	605	775	571	74
11049	11	66	292	822	517	418	355	775	984	605	775	571	74
10942	11	66	292	822	525	426	363	775	984	605	775	571	56
10943	11	66	292	822	525	426	363	775	984	605	775	571	56
10944	11	66	292	822	526	427	364	775	984	605	775	571	57
10945	11	66	292	822	526	427	364	775	984	605	775	571	58
10946	11	66	292	822	526	427	364	775	984	605	775	571	58
10947	11	66	292	822	526	427	364	775	984	605	775	571	57

Section A- Transportation Evacuation Zones (TEZ)- Marion County

SWTEZ	RGN	CNTY	AREA	Shape_Length	Shape_Area
10928	11	66	57293291.74	34545.50	57293291.74
10929	11	66	29650092.81	26742.15	29650092.81
10982	11	66	71359597.87	40570.64	71359597.87
10983	11	66	40756153.15	27279.48	40756153.15
11034	11	66	11738095.29	15434.56	11738095.27
11035	11	66	8791585.11	13119.57	8791585.11
10932	11	66	11461677.56	13983.84	11461677.56
10933	11	66	21162381.61	19958.59	21162381.61
10938	11	66	14809789.93	15433.02	14809789.93
10939	11	66	5065607.70	10057.19	5065607.70
10934	11	66	3688797.28	8765.69	3688797.28
10935	11	66	7796054.40	12206.43	7796054.40
11032	11	66	12393010.44	27566.63	12393010.43
11033	11	66	18706691.84	24069.70	18331080.41
10912	11	66	207833853.76	78310.03	206909320.23
10913	11	66	69399972.41	47077.66	69187235.05
10914	11	66	143366145.71	56730.07	143366145.71
10915	11	66	29194663.73	54009.32	27062191.43
10916	11	66	5993589.18	12281.11	5733353.75
10917	11	66	4396359.15	10025.47	4396359.15
10918	11	66	33860796.63	26020.39	33860796.63
10919	11	66	6811106.67	12559.53	6811106.67
10920	11	66	19316884.13	47365.27	18666475.43
10921	11	66	19984709.97	18440.48	19815166.64
10922	11	66	15840499.21	17276.75	15840499.21
10923	11	66	15046660.09	16473.51	15046660.09
10924	11	66	19952329.14	19263.23	19952329.14
10925	11	66	22822457.12	20657.37	22822457.12
10926	11	66	12042028.18	15376.46	11954691.13
10927	11	66	85825192.31	40085.33	85684575.81
10930	11	66	75751308.89	42628.19	75751308.89
10931	11	66	38957163.20	29700.65	38957163.20
10936	11	66	10331635.52	20936.39	10331635.52
10937	11	66	26971933.17	22899.55	26971933.17
10940	11	66	9558920.37	12748.40	9558920.37
10941	11	66	32809413.74	25114.39	32809413.74
11004	11	66	86654.97	1243.15	86654.97
11005	11	66	57440.73	1011.66	57440.73
11006	11	66	173151.07	1752.76	173151.07
11007	11	66	107051.09	1393.97	107051.09
11008	11	66	161746.72	1754.02	161746.72
11009	11	66	298867.79	3670.40	298867.79
11010	11	66	102321.83	1280.83	102321.83
11011	11	66	94950.52	1515.13	94950.52
11012	11	66	78323.32	1461.81	78323.32
11013	11	66	716454.09	3555.46	716454.09
11046	11	66	5666477.19	11922.76	5666477.19
11047	11	66	10328054.36	12909.45	10328054.36
11048	11	66	15909959.66	18794.30	15909959.66
11049	11	66	21707530.86	22307.03	21707530.86
10942	11	66	175384913.82	55200.35	175384913.82
10943	11	66	92112444.55	56437.59	92112444.55
10944	11	66	29469990.62	53285.90	29469990.62
10945	11	66	55630121.99	32888.09	55630121.99
10946	11	66	90220355.66	42392.59	90220355.66
10947	11	66	82897017.89	68992.15	82897017.89

Section A- Transportation Evacuation Zones (TEZ)- Marion County

SWTEZ	RGN	CNTY	PCAT1	PCAT2	PCAT3	PCAT4	PCAT5	PCAT6	DSSB_06	DMSB_06	DTSB_06
10948	11	66	0	0	0	0	0	100	402	126	528
10949	11	66	0	0	0	0	0	100	279	0	279
10950	11	66	0	0	0	0	0	100	1663	12	1675
10951	11	66	0	0	0	0	0	100	6559	1258	7817
10952	11	66	0	0	0	0	0	100	8	0	8
10953	11	66	0	0	0	0	0	100	104	56	160
10954	11	66	0	0	0	0	0	100	30	46	76
10955	11	66	0	0	0	0	0	100	309	987	1296
10956	11	66	0	0	0	0	0	100	0	0	0
10957	11	66	0	0	0	0	0	100	1774	271	2045
10958	11	66	0	0	0	0	0	100	2667	390	3057
10959	11	66	0	0	0	0	0	100	0	0	0
10960	11	66	0	0	0	0	0	100	959	79	1038
10961	11	66	0	0	0	0	0	100	67	152	219
10962	11	66	0	0	0	0	0	100	0	0	0
10963	11	66	0	0	0	0	0	100	0	0	0
10964	11	66	0	0	0	0	0	100	280	810	1090
10965	11	66	0	0	0	0	0	100	607	157	764
10966	11	66	0	0	0	0	0	100	1172	48	1220
10967	11	66	0	0	0	0	0	100	2500	28	2528
10968	11	66	0	0	0	0	0	100	1358	26	1384
10969	11	66	0	0	0	0	0	100	372	287	659
10970	11	66	0	0	0	0	0	100	0	0	0
10971	11	66	0	0	0	0	0	100	38	2	40
10972	11	66	0	0	0	0	0	100	54	1	55
10973	11	66	0	0	0	0	0	100	4	2	6
10974	11	66	0	0	0	0	0	100	157	2	159
10975	11	66	0	0	0	0	0	100	0	0	0
10976	11	66	0	0	0	0	0	100	166	15	181
10977	11	66	0	0	0	0	0	100	663	240	903
10978	11	66	0	0	0	0	0	100	1725	2	1727
10979	11	66	0	0	0	0	0	100	411	114	525
10980	11	66	0	0	0	0	0	100	45	0	45
10981	11	66	0	0	0	0	0	100	105	0	105
10984	11	66	0	0	0	0	0	100	1392	142	1534
10985	11	66	0	0	0	0	0	100	5	1000	1005
10986	11	66	0	0	0	0	0	100	305	687	992
10987	11	66	0	0	0	0	0	100	71	1313	1384
10988	11	66	0	0	0	0	0	100	237	368	605
10989	11	66	0	0	0	0	0	100	31	734	765
10990	11	66	0	0	0	0	0	100	474	290	764
10991	11	66	0	0	0	0	0	100	344	418	762
10992	11	66	0	0	0	0	0	100	313	208	521
10993	11	66	0	0	0	0	0	100	295	27	322
10994	11	66	0	0	0	0	0	100	0	0	0
10995	11	66	0	0	0	0	0	100	0	0	0
10996	11	66	0	0	0	0	0	100	15	31	46
10997	11	66	0	0	0	0	0	100	0	0	0
10998	11	66	0	0	0	0	0	100	7	20	27
10999	11	66	0	0	0	0	0	100	3	0	3
11000	11	66	0	0	0	0	0	100	0	0	0
11001	11	66	0	0	0	0	0	100	8	0	8
11002	11	66	0	0	0	0	0	100	69	14	83
11003	11	66	0	0	0	0	0	100	0	0	0
11014	11	66	0	0	0	0	0	100	770	335	1105
11015	11	66	0	0	0	0	0	100	54	354	408

Section A- Transportation Evacuation Zones (TEZ)- Marion County

SWTEZ	RGN	CNTY	PCSSO_06	PCMSO_06	PCTSO_06	ODSSB_06	ODMSB_06	ODTSB_06	PHSSB_06
10948	11	66	0.57	0.99	0.67	231	125	356	2.02
10949	11	66	0.54	0.00	0.54	152	0	152	2.44
10950	11	66	0.78	0.92	0.78	1294	11	1305	2.72
10951	11	66	0.92	0.81	0.90	6011	1023	7035	2.61
10952	11	66	0.88	0.00	0.88	7	0	7	2.71
10953	11	66	0.90	0.98	0.94	94	55	150	2.57
10954	11	66	0.93	1.00	0.97	28	46	74	2.61
10955	11	66	0.86	0.87	0.87	266	858	1124	2.14
10956	11	66	0.00	0.00	0.00	0	0	0	0.00
10957	11	66	0.95	1.00	0.96	1694	271	1965	2.53
10958	11	66	0.96	0.95	0.96	2565	371	2935	2.78
10959	11	66	0.00	0.00	0.00	0	0	0	0.00
10960	11	66	0.96	1.00	0.96	921	79	1000	2.45
10961	11	66	0.96	0.88	0.90	64	133	197	2.25
10962	11	66	0.00	0.00	0.00	0	0	0	0.00
10963	11	66	0.00	0.00	0.00	0	0	0	0.00
10964	11	66	0.94	0.93	0.94	263	757	1020	2.47
10965	11	66	0.92	0.93	0.92	558	146	703	2.58
10966	11	66	0.89	0.88	0.89	1040	42	1082	2.43
10967	11	66	0.95	1.00	0.95	2364	28	2392	2.61
10968	11	66	0.95	0.58	0.94	1286	15	1301	2.68
10969	11	66	0.91	0.85	0.88	338	244	582	2.21
10970	11	66	0.00	0.00	0.00	0	0	0	0.00
10971	11	66	0.89	1.00	0.90	34	2	36	2.15
10972	11	66	0.87	1.00	0.87	47	1	48	2.17
10973	11	66	1.00	1.00	0.83	4	2	5	2.00
10974	11	66	0.94	1.00	0.94	147	2	149	2.48
10975	11	66	0.00	0.00	0.00	0	0	0	0.00
10976	11	66	0.83	0.93	0.83	137	14	151	2.64
10977	11	66	0.89	0.95	0.90	590	228	817	2.53
10978	11	66	0.93	1.00	0.93	1605	2	1607	2.54
10979	11	66	0.91	0.80	0.88	372	91	463	2.35
10980	11	66	0.91	0.00	0.91	41	0	41	2.34
10981	11	66	0.90	0.00	0.90	95	0	95	2.36
10984	11	66	0.77	0.94	0.78	1067	134	1200	2.35
10985	11	66	1.00	0.87	0.87	5	871	876	2.60
10986	11	66	0.95	0.87	0.90	291	597	888	2.71
10987	11	66	0.96	0.87	0.88	68	1144	1212	3.03
10988	11	66	0.97	0.87	0.91	229	321	549	2.99
10989	11	66	0.90	0.89	0.89	28	655	683	2.68
10990	11	66	0.90	0.92	0.91	428	267	695	2.61
10991	11	66	0.84	0.87	0.86	290	362	652	2.53
10992	11	66	0.86	0.88	0.87	269	184	453	2.70
10993	11	66	0.85	0.56	0.82	250	15	265	2.78
10994	11	66	0.00	0.00	0.00	0	0	0	0.00
10995	11	66	0.00	0.00	0.00	0	0	0	0.00
10996	11	66	0.87	1.00	0.96	13	31	44	2.54
10997	11	66	0.00	0.00	0.00	0	0	0	0.00
10998	11	66	0.71	1.00	0.89	5	20	24	2.40
10999	11	66	0.67	0.00	0.67	2	0	2	2.50
11000	11	66	0.00	0.00	0.00	0	0	0	0.00
11001	11	66	0.63	0.00	0.63	5	0	5	2.60
11002	11	66	0.68	1.00	0.73	47	14	61	2.40
11003	11	66	0.00	0.00	0.00	0	0	0	0.00
11014	11	66	0.94	0.86	0.91	721	288	1008	2.26
11015	11	66	0.74	0.97	0.94	40	343	383	1.93

Section A- Transportation Evacuation Zones (TEZ)- Marion County

SWTEZ	RGN	CNTY	PHMSB_06	PHTSB_06	PSSB_06	PMSB_06	PTSB_06	VHSSB_06	VHMSB_06
10948	11	66	1.70	1.91	467	213	680	1.77	1.42
10949	11	66	0.00	2.44	371	0	371	1.78	0.00
10950	11	66	2.09	2.71	3516	23	3539	1.77	1.55
10951	11	66	2.08	2.53	15680	2129	17809	1.77	1.43
10952	11	66	0.00	2.71	19	0	19	1.86	0.00
10953	11	66	2.64	2.58	242	145	387	1.78	1.44
10954	11	66	2.67	2.65	73	123	196	1.75	1.43
10955	11	66	1.85	1.92	569	1587	2156	1.77	1.43
10956	11	66	0.00	0.00	0	0	0	0.00	0.00
10957	11	66	2.08	2.47	4281	564	4845	1.77	1.43
10958	11	66	2.07	2.69	7140	768	7908	1.77	1.43
10959	11	66	0.00	0.00	0	0	0	0.00	0.00
10960	11	66	1.91	2.41	2256	151	2407	1.77	1.43
10961	11	66	1.99	2.08	144	265	409	1.77	1.43
10962	11	66	0.00	0.00	0	0	0	0.00	0.00
10963	11	66	0.00	0.00	0	0	0	0.00	0.00
10964	11	66	1.86	2.02	650	1411	2061	1.77	1.43
10965	11	66	2.01	2.46	1437	293	1730	1.77	1.43
10966	11	66	1.86	2.41	2529	78	2607	1.77	1.45
10967	11	66	2.04	2.61	6180	57	6237	1.77	1.43
10968	11	66	2.20	2.67	3441	33	3474	1.77	1.47
10969	11	66	2.60	2.37	746	634	1380	1.77	1.43
10970	11	66	0.00	0.00	0	0	0	0.00	0.00
10971	11	66	2.50	2.17	73	5	78	1.79	1.00
10972	11	66	2.00	2.17	102	2	104	1.77	1.00
10973	11	66	2.50	2.60	8	5	13	1.50	1.00
10974	11	66	3.50	2.49	364	7	371	1.77	1.50
10975	11	66	0.00	0.00	0	0	0	0.00	0.00
10976	11	66	1.79	2.56	362	25	387	1.77	1.43
10977	11	66	2.75	2.60	1494	627	2121	1.76	1.43
10978	11	66	2.00	2.54	4084	4	4088	1.77	1.50
10979	11	66	1.70	2.23	876	155	1031	1.77	1.44
10980	11	66	0.00	2.34	96	0	96	1.76	0.00
10981	11	66	0.00	2.36	224	0	224	1.77	0.00
10984	11	66	2.07	2.32	2504	277	2781	1.77	1.43
10985	11	66	2.30	2.30	13	2000	2013	1.60	1.43
10986	11	66	1.88	2.15	788	1123	1911	1.77	1.43
10987	11	66	1.72	1.80	206	1972	2178	1.78	1.43
10988	11	66	1.72	2.26	685	553	1238	1.76	1.43
10989	11	66	2.92	2.91	75	1912	1987	1.79	1.43
10990	11	66	2.99	2.76	1119	799	1918	1.77	1.43
10991	11	66	2.74	2.64	733	991	1724	1.77	1.43
10992	11	66	2.23	2.51	725	411	1136	1.77	1.43
10993	11	66	1.80	2.72	694	27	721	1.77	1.40
10994	11	66	0.00	0.00	0	0	0	0.00	0.00
10995	11	66	0.00	0.00	0	0	0	0.00	0.00
10996	11	66	2.29	2.36	33	71	104	1.77	1.42
10997	11	66	0.00	0.00	0	0	0	0.00	0.00
10998	11	66	1.40	1.67	12	28	40	1.80	1.40
10999	11	66	0.00	2.50	5	0	5	2.00	0.00
11000	11	66	0.00	0.00	0	0	0	0.00	0.00
11001	11	66	0.00	2.60	13	0	13	2.00	0.00
11002	11	66	1.29	2.15	113	18	131	1.77	1.43
11003	11	66	0.00	0.00	0	0	0	0.00	0.00
11014	11	66	2.75	2.40	1626	791	2417	1.77	1.43
11015	11	66	1.67	1.70	77	573	650	1.78	1.43

Section A- Transportation Evacuation Zones (TEZ)- Marion County

SWTEZ	RGN	CNTY	VHTSB_06	VSSB_06	VMSB_06	VTSB_06	D_MB_06	PC_MO_06	O_MB_06	PH_MO_06
10948	11	66	1.65	409	178	587	985	0.57	566	2.72
10949	11	66	1.78	270	0	270	188	0.55	103	2.50
10950	11	66	1.77	2292	17	2308	3726	0.77	2882	2.68
10951	11	66	1.72	10639	1464	12102	2464	0.87	2135	2.49
10952	11	66	1.86	13	0	13	165	0.88	146	2.62
10953	11	66	1.64	167	79	246	147	0.90	133	2.57
10954	11	66	1.54	49	66	114	296	0.91	269	2.60
10955	11	66	1.51	470	1228	1698	82	0.87	71	2.13
10956	11	66	0.00	0	0	0	0	0.00	0	0.00
10957	11	66	1.72	2999	388	3386	0	0.00	0	0.00
10958	11	66	1.73	4540	530	5070	176	0.94	166	2.80
10959	11	66	0.00	0	0	0	0	0.00	0	0.00
10960	11	66	1.74	1631	113	1744	0	0.00	0	0.00
10961	11	66	1.54	113	190	303	0	0.00	0	0.00
10962	11	66	0.00	0	0	0	0	0.00	0	0.00
10963	11	66	0.00	0	0	0	0	0.00	0	0.00
10964	11	66	1.52	465	1083	1548	0	0.00	0	0.00
10965	11	66	1.70	986	209	1194	306	0.86	264	2.16
10966	11	66	1.76	1843	61	1904	479	0.86	413	2.17
10967	11	66	1.77	4185	40	4224	53	0.94	50	2.68
10968	11	66	1.77	2275	22	2297	107	0.95	102	2.66
10969	11	66	1.62	598	348	945	87	0.91	79	2.19
10970	11	66	0.00	0	0	0	0	0.00	0	0.00
10971	11	66	1.75	61	2	63	0	0.00	0	0.00
10972	11	66	1.77	83	1	85	0	0.00	0	0.00
10973	11	66	1.80	6	2	9	1	1.00	1	2.00
10974	11	66	1.77	260	3	263	0	0.00	0	0.00
10975	11	66	0.00	0	0	0	0	0.00	0	0.00
10976	11	66	1.73	242	20	261	202	0.83	167	2.57
10977	11	66	1.67	1041	326	1367	323	0.85	274	2.49
10978	11	66	1.77	2843	3	2846	828	0.82	682	2.48
10979	11	66	1.70	658	131	788	9	0.89	8	2.38
10980	11	66	1.76	72	0	72	24	0.92	22	2.32
10981	11	66	1.77	168	0	168	37	0.92	34	2.32
10984	11	66	1.73	1887	192	2078	796	0.77	611	2.38
10985	11	66	1.43	8	1246	1254	186	0.95	177	2.37
10986	11	66	1.54	516	854	1370	166	0.95	157	2.71
10987	11	66	1.45	121	1635	1756	0	0.00	0	0.00
10988	11	66	1.57	404	459	863	0	0.00	0	0.00
10989	11	66	1.44	50	937	986	0	0.00	0	0.00
10990	11	66	1.64	757	382	1139	0	0.00	0	0.00
10991	11	66	1.58	514	518	1031	10	0.90	9	2.33
10992	11	66	1.63	476	263	739	0	0.00	0	0.00
10993	11	66	1.75	443	21	465	0	0.00	0	0.00
10994	11	66	0.00	0	0	0	0	0.00	0	0.00
10995	11	66	0.00	0	0	0	0	0.00	0	0.00
10996	11	66	1.52	23	44	67	0	0.00	0	0.00
10997	11	66	0.00	0	0	0	0	0.00	0	0.00
10998	11	66	1.54	9	28	37	0	0.00	0	0.00
10999	11	66	2.00	4	0	4	0	0.00	0	0.00
11000	11	66	0.00	0	0	0	0	0.00	0	0.00
11001	11	66	2.00	10	0	10	0	0.00	0	0.00
11002	11	66	1.69	83	20	103	131	0.68	89	2.40
11003	11	66	0.00	0	0	0	0	0.00	0	0.00
11014	11	66	1.67	1275	411	1687	83	0.93	77	2.25
11015	11	66	1.46	71	490	561	0	0.00	0	0.00

Section A- Transportation Evacuation Zones (TEZ)- Marion County

SWTEZ	RGN	CNTY	P_MB_06	VH_MB_06	V_MB_06	HM_U_06	HM_O_06	HM_OU_06	HM_PH_06	HM_P_06
10948	11	66	1540	1.77	1001	54	0.80	43	2.51	108
10949	11	66	257	1.77	182	0	0.00	0	0.00	0
10950	11	66	7713	1.77	5099	143	0.80	114	2.51	286
10951	11	66	5307	1.77	3778	277	0.80	222	2.50	554
10952	11	66	382	1.77	258	0	0.00	0	0.00	0
10953	11	66	342	1.77	235	344	0.80	275	2.50	688
10954	11	66	699	1.77	476	0	0.00	0	0.00	0
10955	11	66	151	1.76	125	897	0.80	718	2.50	1794
10956	11	66	0	0.00	0	0	0.00	0	0.00	0
10957	11	66	0	0.00	0	28	0.79	22	2.55	56
10958	11	66	465	1.77	293	0	0.00	0	0.00	0
10959	11	66	0	0.00	0	0	0.00	0	0.00	0
10960	11	66	0	0.00	0	0	0.00	0	0.00	0
10961	11	66	0	0.00	0	0	0.00	0	0.00	0
10962	11	66	0	0.00	0	53	0.79	42	2.52	106
10963	11	66	0	0.00	0	0	0.00	0	0.00	0
10964	11	66	0	0.00	0	0	0.00	0	0.00	0
10965	11	66	569	1.77	467	0	0.00	0	0.00	0
10966	11	66	896	1.77	732	0	0.00	0	0.00	0
10967	11	66	134	1.78	89	0	0.00	0	0.00	0
10968	11	66	271	1.75	179	14	0.79	11	2.55	28
10969	11	66	173	1.77	140	18	0.78	14	2.57	36
10970	11	66	0	0.00	0	0	0.00	0	0.00	0
10971	11	66	0	0.00	0	0	0.00	0	0.00	0
10972	11	66	0	0.00	0	0	0.00	0	0.00	0
10973	11	66	2	2.00	2	0	0.00	0	0.00	0
10974	11	66	0	0.00	0	104	0.80	83	2.51	208
10975	11	66	0	0.00	0	0	0.00	0	0.00	0
10976	11	66	430	1.77	295	13	0.77	10	2.60	26
10977	11	66	681	1.78	487	120	0.80	96	2.50	240
10978	11	66	1694	1.77	1207	210	0.80	168	2.50	420
10979	11	66	19	1.75	14	0	0.00	0	0.00	0
10980	11	66	51	1.73	38	0	0.00	0	0.00	0
10981	11	66	79	1.76	60	0	0.00	0	0.00	0
10984	11	66	1454	1.77	1080	416	0.80	333	2.50	832
10985	11	66	420	1.77	313	315	0.80	252	2.50	630
10986	11	66	426	1.78	279	155	0.80	124	2.50	310
10987	11	66	0	0.00	0	524	0.80	419	2.50	1048
10988	11	66	0	0.00	0	0	0.00	0	0.00	0
10989	11	66	0	0.00	0	0	0.00	0	0.00	0
10990	11	66	0	0.00	0	0	0.00	0	0.00	0
10991	11	66	21	1.67	15	0	0.00	0	0.00	0
10992	11	66	0	0.00	0	0	0.00	0	0.00	0
10993	11	66	0	0.00	0	28	0.79	22	2.55	56
10994	11	66	0	0.00	0	0	0.00	0	0.00	0
10995	11	66	0	0.00	0	0	0.00	0	0.00	0
10996	11	66	0	0.00	0	168	0.80	134	2.51	336
10997	11	66	0	0.00	0	16	0.81	13	2.46	32
10998	11	66	0	0.00	0	20	0.80	16	2.50	40
10999	11	66	0	0.00	0	12	0.83	10	2.40	24
11000	11	66	0	0.00	0	0	0.00	0	0.00	0
11001	11	66	0	0.00	0	0	0.00	0	0.00	0
11002	11	66	214	1.76	157	0	0.00	0	0.00	0
11003	11	66	0	0.00	0	0	0.00	0	0.00	0
11014	11	66	173	1.78	137	0	0.00	0	0.00	0
11015	11	66	0	0.00	0	0	0.00	0	0.00	0

Section A- Transportation Evacuation Zones (TEZ)- Marion County

SWTEZ	RGN	CNTY	HM_VH_06	HM_V_06	SH_CP_06	DSSB_10	DMSB_10	DTSB_10	PCSSO_10	PCMSO_10
10948	11	66	1.26	54	0	0	0	492.94	0	0
10949	11	66	0.00	0	0	0	0	270.99	0	0
10950	11	66	1.25	143	0	0	0	1600.07	0	0
10951	11	66	1.25	277	0	0	0	8067.18	0	0
10952	11	66	0.00	0	0	0	0	7.13	0	0
10953	11	66	1.25	344	0	0	0	147.97	0	0
10954	11	66	0.00	0	0	0	0	82.90	0	0
10955	11	66	1.25	897	0	0	0	1373.65	0	0
10956	11	66	0.00	0	0	0	0	0.00	0	0
10957	11	66	1.27	28	0	0	0	1937.02	0	0
10958	11	66	0.00	0	0	0	0	3062.87	0	0
10959	11	66	0.00	0	0	0	0	5.35	0	0
10960	11	66	0.00	0	0	0	0	940.43	0	0
10961	11	66	0.00	0	0	0	0	198.78	0	0
10962	11	66	1.26	53	0	0	0	0.00	0	0
10963	11	66	0.00	0	0	0	0	0.00	0	0
10964	11	66	0.00	0	0	0	0	1025.11	0	0
10965	11	66	0.00	0	0	0	0	761.26	0	0
10966	11	66	0.00	0	0	0	0	1124.95	0	0
10967	11	66	0.00	0	0	0	0	2275.77	0	0
10968	11	66	1.27	14	0	0	0	1416.44	0	0
10969	11	66	1.29	18	0	0	0	594.56	0	0
10970	11	66	0.00	0	0	0	0	0.00	0	0
10971	11	66	0.00	0	0	0	0	35.66	0	0
10972	11	66	0.00	0	0	0	0	52.59	0	0
10973	11	66	0.00	0	0	0	0	5.35	0	0
10974	11	66	1.25	104	0	0	0	152.43	0	0
10975	11	66	0.00	0	0	0	0	0.00	0	0
10976	11	66	1.30	13	0	0	0	186.30	0	0
10977	11	66	1.25	120	0	0	0	835.24	0	0
10978	11	66	1.25	210	0	0	0	1828.27	0	0
10979	11	66	0.00	0	0	0	0	491.16	0	0
10980	11	66	0.00	0	0	0	0	41.90	0	0
10981	11	66	0.00	0	0	0	0	102.51	0	0
10984	11	66	1.25	416	0	0	0	1518.96	0	0
10985	11	66	1.25	315	0	0	0	895.86	0	0
10986	11	66	1.25	155	0	0	0	960.93	0	0
10987	11	66	1.25	524	0	0	0	1233.71	0	0
10988	11	66	0.00	0	0	0	0	935.08	0	0
10989	11	66	0.00	0	0	0	0	681.92	0	0
10990	11	66	0.00	0	0	0	0	709.56	0	0
10991	11	66	0.00	0	0	0	0	737.19	0	0
10992	11	66	0.00	0	0	0	0	501.86	0	0
10993	11	66	1.27	28	0	0	0	313.78	0	0
10994	11	66	0.00	0	0	0	0	0.00	0	0
10995	11	66	0.00	0	0	0	0	0.00	0	0
10996	11	66	1.25	168	0	0	0	41.00	0	0
10997	11	66	1.23	16	0	0	0	0.00	0	0
10998	11	66	1.25	20	0	0	0	24.07	0	0
10999	11	66	1.20	12	0	0	0	2.67	0	0
11000	11	66	0.00	0	0	0	0	0.00	0	0
11001	11	66	0.00	0	0	0	0	7.13	0	0
11002	11	66	0.00	0	0	0	0	73.99	0	0
11003	11	66	0.00	0	0	0	0	0.00	0	0
11014	11	66	0.00	0	0	0	0	1167.74	0	0
11015	11	66	0.00	0	0	0	0	363.69	0	0

Section A- Transportation Evacuation Zones (TEZ)- Marion County

SWTEZ	RGN	CNTY	PCTSO_10	ODSSB_10	ODMSB_10	ODTSB_10	PHSSB_10	PHMSB_10	PHTSB_10
10948	11	66	0.67	0	0	329.82	0	0	1.92
10949	11	66	0.55	0	0	147.97	0	0	2.43
10950	11	66	0.78	0	0	1246.18	0	0	2.72
10951	11	66	0.90	0	0	7289.91	0	0	2.56
10952	11	66	0.88	0	0	6.24	0	0	2.71
10953	11	66	0.93	0	0	138.17	0	0	2.58
10954	11	66	0.96	0	0	79.33	0	0	2.66
10955	11	66	0.87	0	0	1190.91	0	0	1.92
10956	11	66	0.00	0	0	0.00	0	0	0.00
10957	11	66	0.96	0	0	1862.14	0	0	2.46
10958	11	66	0.96	0	0	2937.17	0	0	2.71
10959	11	66	1.00	0	0	5.35	0	0	2.33
10960	11	66	0.96	0	0	906.56	0	0	2.41
10961	11	66	0.90	0	0	179.17	0	0	2.08
10962	11	66	0.00	0	0	0.00	0	0	0.00
10963	11	66	0.00	0	0	0.00	0	0	0.00
10964	11	66	0.94	0	0	959.15	0	0	2.02
10965	11	66	0.92	0	0	700.64	0	0	2.42
10966	11	66	0.89	0	0	998.37	0	0	2.40
10967	11	66	0.95	0	0	2151.85	0	0	2.61
10968	11	66	0.94	0	0	1332.65	0	0	2.67
10969	11	66	0.88	0	0	525.04	0	0	2.37
10970	11	66	0.00	0	0	0.00	0	0	0.00
10971	11	66	0.90	0	0	32.09	0	0	2.17
10972	11	66	0.88	0	0	46.35	0	0	2.15
10973	11	66	0.83	0	0	4.46	0	0	2.60
10974	11	66	0.94	0	0	143.52	0	0	2.48
10975	11	66	0.00	0	0	0.00	0	0	0.00
10976	11	66	0.83	0	0	155.10	0	0	2.58
10977	11	66	0.91	0	0	755.91	0	0	2.59
10978	11	66	0.93	0	0	1703.47	0	0	2.55
10979	11	66	0.88	0	0	434.11	0	0	2.23
10980	11	66	0.89	0	0	37.44	0	0	2.38
10981	11	66	0.90	0	0	92.71	0	0	2.36
10984	11	66	0.79	0	0	1194.48	0	0	2.34
10985	11	66	0.87	0	0	780.87	0	0	2.30
10986	11	66	0.89	0	0	858.42	0	0	2.14
10987	11	66	0.88	0	0	1080.38	0	0	1.80
10988	11	66	0.90	0	0	837.92	0	0	2.09
10989	11	66	0.89	0	0	608.83	0	0	2.91
10990	11	66	0.91	0	0	644.49	0	0	2.76
10991	11	66	0.86	0	0	631.11	0	0	2.64
10992	11	66	0.87	0	0	435.90	0	0	2.52
10993	11	66	0.83	0	0	259.40	0	0	2.72
10994	11	66	0.00	0	0	0.00	0	0	0.00
10995	11	66	0.00	0	0	0.00	0	0	0.00
10996	11	66	0.96	0	0	39.22	0	0	2.36
10997	11	66	0.00	0	0	0.00	0	0	0.00
10998	11	66	0.89	0	0	21.39	0	0	1.67
10999	11	66	0.67	0	0	1.78	0	0	2.50
11000	11	66	0.00	0	0	0.00	0	0	0.00
11001	11	66	0.63	0	0	4.46	0	0	2.60
11002	11	66	0.73	0	0	54.38	0	0	2.15
11003	11	66	0.00	0	0	0.00	0	0	0.00
11014	11	66	0.90	0	0	1056.31	0	0	2.45
11015	11	66	0.94	0	0	341.41	0	0	1.70

Section A- Transportation Evacuation Zones (TEZ)- Marion County

SWTEZ	RGN	CNTY	PSSB_10	PMSB_10	PTSB_10	VHSSB_10	VHMSB_10	VHTSB_10	VSSB_10	VMSB_10
10948	11	66	0	0	632.00	0	0	1.65	0	0
10949	11	66	0	0	360.13	0	0	1.77	0	0
10950	11	66	0	0	3386.44	0	0	1.77	0	0
10951	11	66	0	0	18633.00	0	0	1.73	0	0
10952	11	66	0	0	16.94	0	0	1.86	0	0
10953	11	66	0	0	356.56	0	0	1.65	0	0
10954	11	66	0	0	211.26	0	0	1.60	0	0
10955	11	66	0	0	2281.10	0	0	1.51	0	0
10956	11	66	0	0	0.00	0	0	0.00	0	0
10957	11	66	0	0	4582.70	0	0	1.72	0	0
10958	11	66	0	0	7945.97	0	0	1.73	0	0
10959	11	66	0	0	12.48	0	0	1.67	0	0
10960	11	66	0	0	2182.15	0	0	1.74	0	0
10961	11	66	0	0	372.61	0	0	1.54	0	0
10962	11	66	0	0	0.00	0	0	0.00	0	0
10963	11	66	0	0	0.00	0	0	0.00	0	0
10964	11	66	0	0	1938.80	0	0	1.52	0	0
10965	11	66	0	0	1692.77	0	0	1.67	0	0
10966	11	66	0	0	2397.87	0	0	1.76	0	0
10967	11	66	0	0	5613.17	0	0	1.77	0	0
10968	11	66	0	0	3561.16	0	0	1.77	0	0
10969	11	66	0	0	1245.29	0	0	1.63	0	0
10970	11	66	0	0	0.00	0	0	0.00	0	0
10971	11	66	0	0	69.53	0	0	1.75	0	0
10972	11	66	0	0	99.84	0	0	1.75	0	0
10973	11	66	0	0	11.59	0	0	1.80	0	0
10974	11	66	0	0	355.67	0	0	1.76	0	0
10975	11	66	0	0	0.00	0	0	0.00	0	0
10976	11	66	0	0	400.24	0	0	1.74	0	0
10977	11	66	0	0	1959.30	0	0	1.68	0	0
10978	11	66	0	0	4346.48	0	0	1.77	0	0
10979	11	66	0	0	969.85	0	0	1.70	0	0
10980	11	66	0	0	89.14	0	0	1.79	0	0
10981	11	66	0	0	218.39	0	0	1.76	0	0
10984	11	66	0	0	2799.90	0	0	1.74	0	0
10985	11	66	0	0	1794.39	0	0	1.43	0	0
10986	11	66	0	0	1835.40	0	0	1.54	0	0
10987	11	66	0	0	1941.48	0	0	1.45	0	0
10988	11	66	0	0	1753.39	0	0	1.53	0	0
10989	11	66	0	0	1771.22	0	0	1.44	0	0
10990	11	66	0	0	1777.46	0	0	1.65	0	0
10991	11	66	0	0	1665.14	0	0	1.58	0	0
10992	11	66	0	0	1097.32	0	0	1.64	0	0
10993	11	66	0	0	705.99	0	0	1.75	0	0
10994	11	66	0	0	0.00	0	0	0.00	0	0
10995	11	66	0	0	0.00	0	0	0.00	0	0
10996	11	66	0	0	92.71	0	0	1.52	0	0
10997	11	66	0	0	0.00	0	0	0.00	0	0
10998	11	66	0	0	35.66	0	0	1.54	0	0
10999	11	66	0	0	4.46	0	0	2.00	0	0
11000	11	66	0	0	0.00	0	0	0.00	0	0
11001	11	66	0	0	11.59	0	0	2.00	0	0
11002	11	66	0	0	116.77	0	0	1.69	0	0
11003	11	66	0	0	0.00	0	0	0.00	0	0
11014	11	66	0	0	2586.85	0	0	1.64	0	0
11015	11	66	0	0	579.41	0	0	1.46	0	0

Section A- Transportation Evacuation Zones (TEZ)- Marion County

SWTEZ	RGN	CNTY	VTSB_10	D_MB_10	PC_MO_10	O_MB_10	PH_MO_10	P_MB_10	VH_MB_10	V_MB_10
10948	11	66	1045.37	1326.40	0.57	762.15	2.95	2246.34	1.77	3975.09
10949	11	66	637.81	191.65	0.54	104.29	2.56	267.42	1.78	475.42
10950	11	66	5983.20	3581.65	0.77	2763.35	2.68	7417.37	1.77	13126.36
10951	11	66	32187.39	2333.68	0.87	2024.38	2.49	5039.99	1.77	8917.06
10952	11	66	31.45	147.08	0.88	130.14	2.62	340.52	1.77	601.73
10953	11	66	586.60	138.17	0.90	124.80	2.58	321.80	1.78	572.34
10954	11	66	337.07	270.10	0.91	246.03	2.59	638.24	1.77	1128.49
10955	11	66	3442.14	75.77	0.86	65.07	2.15	139.95	1.78	249.23
10956	11	66	0.00	0.00	0.00	0.00	0.00	0.00	0.00	0.00
10957	11	66	7884.27	0.00	0.00	0.00	0.00	0.00	0.00	0.00
10958	11	66	13760.11	224.63	0.94	211.26	2.82	595.46	1.77	1055.24
10959	11	66	20.80	0.00	0.00	0.00	0.00	0.00	0.00	0.00
10960	11	66	3804.28	0.00	0.00	0.00	0.00	0.00	0.00	0.00
10961	11	66	574.67	0.00	0.00	0.00	0.00	0.00	0.00	0.00
10962	11	66	0.00	0.00	0.00	0.00	0.00	0.00	0.00	0.00
10963	11	66	0.00	0.00	0.00	0.00	0.00	0.00	0.00	0.00
10964	11	66	2944.25	0.00	0.00	0.00	0.00	0.00	0.00	0.00
10965	11	66	2832.06	287.92	0.86	248.70	2.15	534.84	1.77	945.08
10966	11	66	4213.40	455.51	0.86	393.11	2.17	852.18	1.77	1507.26
10967	11	66	9917.23	47.24	0.98	46.35	2.62	121.23	1.73	209.82
10968	11	66	6288.61	132.82	0.95	125.69	2.67	335.17	1.77	594.27
10969	11	66	2027.56	78.44	0.90	70.42	2.22	156.00	1.78	278.42
10970	11	66	0.00	0.00	0.00	0.00	0.00	0.00	0.00	0.00
10971	11	66	121.68	0.00	0.00	0.00	0.00	0.00	0.00	0.00
10972	11	66	174.72	0.00	0.00	0.00	0.00	0.00	0.00	0.00
10973	11	66	20.86	0.89	1.00	0.89	2.00	1.78	2.00	3.57
10974	11	66	625.18	0.00	0.00	0.00	0.00	0.00	0.00	0.00
10975	11	66	0.00	0.00	0.00	0.00	0.00	0.00	0.00	0.00
10976	11	66	694.67	257.62	0.82	211.26	2.57	542.86	1.78	966.62
10977	11	66	3283.23	295.95	0.85	252.27	2.48	624.87	1.77	1106.23
10978	11	66	7694.49	932.40	0.82	767.50	2.52	1934.34	1.77	3426.11
10979	11	66	1652.92	8.91	0.90	8.02	2.22	17.83	1.67	29.71
10980	11	66	159.18	22.29	0.92	20.50	2.30	47.24	1.74	82.16
10981	11	66	384.29	34.76	0.92	32.09	2.33	74.88	1.75	131.04
10984	11	66	4862.22	960.94	0.77	743.43	2.42	1801.53	1.77	3188.30
10985	11	66	2568.69	257.62	0.95	245.14	2.28	558.02	1.77	986.17
10986	11	66	2820.75	147.97	0.95	139.95	2.71	379.74	1.78	674.82
10987	11	66	2812.89	0.00	0.00	0.00	0.00	0.00	0.00	0.00
10988	11	66	2680.44	0.00	0.00	0.00	0.00	0.00	0.00	0.00
10989	11	66	2556.98	0.00	0.00	0.00	0.00	0.00	0.00	0.00
10990	11	66	2925.55	0.00	0.00	0.00	0.00	0.00	0.00	0.00
10991	11	66	2638.83	9.81	0.91	8.91	2.30	20.50	1.60	32.80
10992	11	66	1799.69	0.00	0.00	0.00	0.00	0.00	0.00	0.00
10993	11	66	1237.31	0.00	0.00	0.00	0.00	0.00	0.00	0.00
10994	11	66	0.00	0.00	0.00	0.00	0.00	0.00	0.00	0.00
10995	11	66	0.00	0.00	0.00	0.00	0.00	0.00	0.00	0.00
10996	11	66	141.17	0.00	0.00	0.00	0.00	0.00	0.00	0.00
10997	11	66	0.00	0.00	0.00	0.00	0.00	0.00	0.00	0.00
10998	11	66	54.97	0.00	0.00	0.00	0.00	0.00	0.00	0.00
10999	11	66	8.91	0.00	0.00	0.00	0.00	0.00	0.00	0.00
11000	11	66	0.00	0.00	0.00	0.00	0.00	0.00	0.00	0.00
11001	11	66	23.18	0.00	0.00	0.00	0.00	0.00	0.00	0.00
11002	11	66	197.17	116.77	0.68	79.34	2.40	190.76	1.76	336.51
11003	11	66	0.00	0.00	0.00	0.00	0.00	0.00	0.00	0.00
11014	11	66	4241.56	74.88	0.93	69.53	2.23	155.10	1.77	274.41
11015	11	66	848.69	0.00	0.00	0.00	0.00	0.00	0.00	0.00

Section A- Transportation Evacuation Zones (TEZ)- Marion County

SWTEZ	RGN	CNTY	HM_U_10	HM_O_10	HM_OU_10	HM_PH_10	HM_P_10	HM_VH_10	HM_V_10	SH_CP_10
10948	11	66	54	0.80	43	2.51	108	1.26	54	0
10949	11	66	0	0.00	0	0.00	0	0.00	0	0
10950	11	66	143	0.80	114	2.51	286	1.25	143	0
10951	11	66	277	0.80	222	2.50	554	1.25	277	0
10952	11	66	0	0.00	0	0.00	0	0.00	0	0
10953	11	66	344	0.80	275	2.50	688	1.25	344	0
10954	11	66	0	0.00	0	0.00	0	0.00	0	0
10955	11	66	897	0.80	718	2.50	1794	1.25	897	0
10956	11	66	0	0.00	0	0.00	0	0.00	0	0
10957	11	66	28	0.79	22	2.55	56	1.27	28	0
10958	11	66	0	0.00	0	0.00	0	0.00	0	0
10959	11	66	0	0.00	0	0.00	0	0.00	0	0
10960	11	66	0	0.00	0	0.00	0	0.00	0	0
10961	11	66	0	0.00	0	0.00	0	0.00	0	0
10962	11	66	53	0.79	42	2.52	106	1.26	53	0
10963	11	66	0	0.00	0	0.00	0	0.00	0	0
10964	11	66	0	0.00	0	0.00	0	0.00	0	0
10965	11	66	0	0.00	0	0.00	0	0.00	0	0
10966	11	66	0	0.00	0	0.00	0	0.00	0	0
10967	11	66	0	0.00	0	0.00	0	0.00	0	0
10968	11	66	14	0.79	11	2.55	28	1.27	14	0
10969	11	66	18	0.78	14	2.57	36	1.29	18	0
10970	11	66	0	0.00	0	0.00	0	0.00	0	0
10971	11	66	0	0.00	0	0.00	0	0.00	0	0
10972	11	66	0	0.00	0	0.00	0	0.00	0	0
10973	11	66	0	0.00	0	0.00	0	0.00	0	0
10974	11	66	104	0.80	83	2.51	208	1.25	104	0
10975	11	66	0	0.00	0	0.00	0	0.00	0	0
10976	11	66	13	0.77	10	2.60	26	1.30	13	0
10977	11	66	120	0.80	96	2.50	240	1.25	120	0
10978	11	66	210	0.80	168	2.50	420	1.25	210	0
10979	11	66	0	0.00	0	0.00	0	0.00	0	0
10980	11	66	0	0.00	0	0.00	0	0.00	0	0
10981	11	66	0	0.00	0	0.00	0	0.00	0	0
10984	11	66	416	0.80	333	2.50	832	1.25	416	0
10985	11	66	315	0.80	252	2.50	630	1.25	315	0
10986	11	66	155	0.80	124	2.50	310	1.25	155	0
10987	11	66	524	0.80	419	2.50	1048	1.25	524	0
10988	11	66	0	0.00	0	0.00	0	0.00	0	0
10989	11	66	0	0.00	0	0.00	0	0.00	0	0
10990	11	66	0	0.00	0	0.00	0	0.00	0	0
10991	11	66	0	0.00	0	0.00	0	0.00	0	0
10992	11	66	0	0.00	0	0.00	0	0.00	0	0
10993	11	66	28	0.79	22	2.55	56	1.27	28	0
10994	11	66	0	0.00	0	0.00	0	0.00	0	0
10995	11	66	0	0.00	0	0.00	0	0.00	0	0
10996	11	66	168	0.80	134	2.51	336	1.25	168	0
10997	11	66	16	0.81	13	2.46	32	1.23	16	0
10998	11	66	20	0.80	16	2.50	40	1.25	20	0
10999	11	66	12	0.83	10	2.40	24	1.20	12	0
11000	11	66	0	0.00	0	0.00	0	0.00	0	0
11001	11	66	0	0.00	0	0.00	0	0.00	0	0
11002	11	66	0	0.00	0	0.00	0	0.00	0	0
11003	11	66	0	0.00	0	0.00	0	0.00	0	0
11014	11	66	0	0.00	0	0.00	0	0.00	0	0
11015	11	66	0	0.00	0	0.00	0	0.00	0	0

Section A- Transportation Evacuation Zones (TEZ)- Marion County

SWTEZ	RGN	CNTY	DSSB_15	DMSB_15	DTSB_15	PCSSO_15	PCMSO_15	PCTSO_15	ODSSB_15
10948	11	66	0	0	403.68	0	0	0.48	0
10949	11	66	0	0	453.58	0	0	0.59	0
10950	11	66	0	0	2025.22	0	0	0.73	0
10951	11	66	0	0	8864.86	0	0	0.85	0
10952	11	66	0	0	82.92	0	0	0.92	0
10953	11	66	0	0	66.26	0	0	0.73	0
10954	11	66	0	0	1001.22	0	0	0.94	0
10955	11	66	0	0	1352.05	0	0	0.73	0
10956	11	66	0	0	74.32	0	0	0.86	0
10957	11	66	0	0	2134.21	0	0	0.92	0
10958	11	66	0	0	3426.47	0	0	0.90	0
10959	11	66	0	0	300.03	0	0	0.91	0
10960	11	66	0	0	639.96	0	0	0.91	0
10961	11	66	0	0	315.94	0	0	0.88	0
10962	11	66	0	0	91.54	0	0	0.86	0
10963	11	66	0	0	33.43	0	0	0.88	0
10964	11	66	0	0	1047.01	0	0	0.86	0
10965	11	66	0	0	1119.84	0	0	0.85	0
10966	11	66	0	0	1006.14	0	0	0.85	0
10967	11	66	0	0	1755.59	0	0	0.93	0
10968	11	66	0	0	1562.79	0	0	0.91	0
10969	11	66	0	0	677.73	0	0	0.82	0
10970	11	66	0	0	14.64	0	0	0.80	0
10971	11	66	0	0	141.76	0	0	0.80	0
10972	11	66	0	0	85.53	0	0	0.79	0
10973	11	66	0	0	35.07	0	0	0.80	0
10974	11	66	0	0	205.02	0	0	0.78	0
10975	11	66	0	0	10.06	0	0	0.77	0
10976	11	66	0	0	206.64	0	0	0.98	0
10977	11	66	0	0	883.32	0	0	0.87	0
10978	11	66	0	0	2193.61	0	0	0.86	0
10979	11	66	0	0	309.60	0	0	0.80	0
10980	11	66	0	0	192.38	0	0	0.80	0
10981	11	66	0	0	501.22	0	0	0.80	0
10984	11	66	0	0	2005.73	0	0	0.89	0
10985	11	66	0	0	23.57	0	0	0.33	0
10986	11	66	0	0	939.20	0	0	0.88	0
10987	11	66	0	0	407.98	0	0	0.92	0
10988	11	66	0	0	1061.11	0	0	0.92	0
10989	11	66	0	0	485.91	0	0	0.90	0
10990	11	66	0	0	1153.26	0	0	0.89	0
10991	11	66	0	0	821.40	0	0	0.75	0
10992	11	66	0	0	550.88	0	0	0.81	0
10993	11	66	0	0	340.52	0	0	0.78	0
10994	11	66	0	0	38.52	0	0	0.92	0
10995	11	66	0	0	147.45	0	0	0.92	0
10996	11	66	0	0	31.75	0	0	0.75	0
10997	11	66	0	0	37.96	0	0	0.75	0
10998	11	66	0	0	17.30	0	0	0.75	0
10999	11	66	0	0	5.07	0	0	0.75	0
11000	11	66	0	0	5.76	0	0	0.75	0
11001	11	66	0	0	42.93	0	0	0.75	0
11002	11	66	0	0	69.71	0	0	0.75	0
11003	11	66	0	0	2.56	0	0	0.75	0
11014	11	66	0	0	1259.07	0	0	0.88	0
11015	11	66	0	0	158.98	0	0	0.81	0

Section A- Transportation Evacuation Zones (TEZ)- Marion County

SWTEZ	RGN	CNTY	ODMSB_15	ODTSB_15	PHSSB_15	PHMSB_15	PHTSB_15	PSSB_15	PMSB_15
10948	11	66	0	192.98	0	0	2.34	0	0
10949	11	66	0	265.98	0	0	2.31	0	0
10950	11	66	0	1484.80	0	0	2.47	0	0
10951	11	66	0	7545.63	0	0	2.67	0	0
10952	11	66	0	76.55	0	0	2.85	0	0
10953	11	66	0	48.13	0	0	2.64	0	0
10954	11	66	0	943.92	0	0	2.52	0	0
10955	11	66	0	988.40	0	0	1.96	0	0
10956	11	66	0	63.78	0	0	2.19	0	0
10957	11	66	0	1954.07	0	0	2.28	0	0
10958	11	66	0	3085.81	0	0	2.77	0	0
10959	11	66	0	274.45	0	0	2.37	0	0
10960	11	66	0	581.68	0	0	2.41	0	0
10961	11	66	0	279.02	0	0	2.23	0	0
10962	11	66	0	78.36	0	0	2.19	0	0
10963	11	66	0	29.52	0	0	2.23	0	0
10964	11	66	0	895.62	0	0	2.20	0	0
10965	11	66	0	954.37	0	0	2.57	0	0
10966	11	66	0	858.26	0	0	2.63	0	0
10967	11	66	0	1633.13	0	0	2.52	0	0
10968	11	66	0	1417.73	0	0	2.56	0	0
10969	11	66	0	554.18	0	0	2.69	0	0
10970	11	66	0	11.74	0	0	2.75	0	0
10971	11	66	0	113.70	0	0	2.75	0	0
10972	11	66	0	67.46	0	0	2.64	0	0
10973	11	66	0	28.11	0	0	2.75	0	0
10974	11	66	0	159.55	0	0	2.57	0	0
10975	11	66	0	7.78	0	0	2.57	0	0
10976	11	66	0	202.70	0	0	2.57	0	0
10977	11	66	0	769.14	0	0	2.57	0	0
10978	11	66	0	1890.51	0	0	2.50	0	0
10979	11	66	0	247.79	0	0	2.03	0	0
10980	11	66	0	153.98	0	0	2.03	0	0
10981	11	66	0	401.21	0	0	2.03	0	0
10984	11	66	0	1779.21	0	0	2.19	0	0
10985	11	66	0	7.74	0	0	2.01	0	0
10986	11	66	0	822.43	0	0	2.26	0	0
10987	11	66	0	375.60	0	0	2.01	0	0
10988	11	66	0	976.87	0	0	2.01	0	0
10989	11	66	0	438.07	0	0	2.49	0	0
10990	11	66	0	1020.71	0	0	2.49	0	0
10991	11	66	0	612.96	0	0	2.56	0	0
10992	11	66	0	446.99	0	0	2.51	0	0
10993	11	66	0	265.89	0	0	2.62	0	0
10994	11	66	0	35.46	0	0	2.01	0	0
10995	11	66	0	135.68	0	0	2.01	0	0
10996	11	66	0	23.75	0	0	2.25	0	0
10997	11	66	0	28.39	0	0	2.25	0	0
10998	11	66	0	13.00	0	0	2.29	0	0
10999	11	66	0	3.80	0	0	2.27	0	0
11000	11	66	0	4.34	0	0	2.30	0	0
11001	11	66	0	32.27	0	0	2.26	0	0
11002	11	66	0	52.14	0	0	2.25	0	0
11003	11	66	0	1.91	0	0	2.25	0	0
11014	11	66	0	1106.78	0	0	2.33	0	0
11015	11	66	0	128.67	0	0	1.72	0	0

Section A- Transportation Evacuation Zones (TEZ)- Marion County

SWTEZ	RGN	CNTY	PTSB_15	VHSSB_15	VHMSB_15	VHTSB_15	VSSB_15	VMSB_15	VTSB_15	D_MB_15
10948	11	66	452.28	0	0	1.68	0	0	324.20	533.58
10949	11	66	614.29	0	0	1.51	0	0	402.59	418.40
10950	11	66	3674.19	0	0	1.84	0	0	2729.37	3630.61
10951	11	66	20127.18	0	0	1.72	0	0	12956.95	2378.94
10952	11	66	217.83	0	0	2.51	0	0	192.30	58.93
10953	11	66	127.28	0	0	1.65	0	0	79.49	39.60
10954	11	66	2381.74	0	0	1.80	0	0	1698.29	259.25
10955	11	66	1940.00	0	0	1.20	0	0	1186.65	360.30
10956	11	66	139.88	0	0	1.28	0	0	81.72	0.00
10957	11	66	4455.02	0	0	1.75	0	0	3422.74	11.96
10958	11	66	8537.29	0	0	1.77	0	0	5475.93	391.00
10959	11	66	650.26	0	0	1.66	0	0	454.96	16.83
10960	11	66	1403.32	0	0	1.70	0	0	989.82	15.97
10961	11	66	622.05	0	0	1.44	0	0	403.06	0.03
10962	11	66	171.61	0	0	1.26	0	0	98.91	0.05
10963	11	66	65.82	0	0	1.44	0	0	42.64	0.00
10964	11	66	1966.32	0	0	1.26	0	0	1127.92	0.16
10965	11	66	2452.27	0	0	1.51	0	0	1444.64	314.66
10966	11	66	2258.31	0	0	1.60	0	0	1372.04	343.68
10967	11	66	4108.76	0	0	1.82	0	0	2973.67	198.59
10968	11	66	3636.35	0	0	1.84	0	0	2607.76	171.95
10969	11	66	1491.90	0	0	1.39	0	0	767.63	118.90
10970	11	66	32.32	0	0	1.18	0	0	13.90	3.10
10971	11	66	312.65	0	0	1.19	0	0	134.91	29.96
10972	11	66	177.93	0	0	1.20	0	0	81.09	24.62
10973	11	66	77.29	0	0	1.19	0	0	33.50	7.34
10974	11	66	409.39	0	0	1.60	0	0	255.17	20.85
10975	11	66	20.02	0	0	1.61	0	0	12.54	0.87
10976	11	66	520.54	0	0	1.54	0	0	311.93	173.51
10977	11	66	1976.63	0	0	1.57	0	0	1207.57	389.63
10978	11	66	4729.89	0	0	1.80	0	0	3403.29	735.87
10979	11	66	503.95	0	0	1.93	0	0	478.21	52.51
10980	11	66	312.96	0	0	1.93	0	0	297.22	32.45
10981	11	66	815.74	0	0	1.93	0	0	774.45	84.79
10984	11	66	3900.00	0	0	1.48	0	0	2627.25	439.88
10985	11	66	15.57	0	0	1.40	0	0	10.86	144.79
10986	11	66	1858.15	0	0	1.38	0	0	1131.86	113.77
10987	11	66	753.99	0	0	1.26	0	0	472.76	0.00
10988	11	66	1961.02	0	0	1.26	0	0	1229.57	0.00
10989	11	66	1091.17	0	0	1.32	0	0	579.46	18.51
10990	11	66	2537.37	0	0	1.37	0	0	1396.82	33.02
10991	11	66	1571.90	0	0	1.13	0	0	695.25	46.84
10992	11	66	1120.35	0	0	0.94	0	0	418.60	0.05
10993	11	66	696.22	0	0	1.96	0	0	520.77	0.25
10994	11	66	71.19	0	0	1.26	0	0	44.64	0.00
10995	11	66	272.44	0	0	1.26	0	0	170.78	0.20
10996	11	66	53.42	0	0	1.25	0	0	29.67	16.96
10997	11	66	63.86	0	0	1.25	0	0	35.46	20.28
10998	11	66	29.79	0	0	1.34	0	0	17.41	8.19
10999	11	66	8.65	0	0	1.30	0	0	4.95	2.54
11000	11	66	10.00	0	0	1.27	0	0	5.50	2.73
11001	11	66	73.03	0	0	1.23	0	0	39.67	21.45
11002	11	66	117.27	0	0	1.25	0	0	65.13	37.24
11003	11	66	4.30	0	0	1.25	0	0	2.39	1.37
11014	11	66	2580.40	0	0	1.57	0	0	1733.94	40.53
11015	11	66	221.49	0	0	0.89	0	0	113.98	6.41

Section A- Transportation Evacuation Zones (TEZ)- Marion County

SWTEZ	RGN	CNTY	PC_MO_15	O_MB_15	PH_MO_15	P_MB_15	VH_MB_15	V_MB_15	HM_U_15	HM_O_15
10948	11	66	0.66	352.62	1.64	578.53	1.74	612.00	42.21	0.65
10949	11	66	0.62	257.91	1.88	484.92	1.50	387.26	0.67	0.65
10950	11	66	0.76	2773.55	2.32	6446.71	1.75	4844.93	0.96	0.65
10951	11	66	0.78	1851.04	1.82	3369.41	1.64	3044.09	30.03	0.65
10952	11	66	0.73	42.89	2.01	86.29	2.41	103.19	0.39	0.65
10953	11	66	0.84	33.16	1.68	55.71	1.36	45.13	50.62	0.65
10954	11	66	0.75	193.26	2.36	455.90	1.75	338.33	20.08	0.65
10955	11	66	0.88	318.40	1.47	467.36	1.01	322.13	905.63	0.65
10956	11	66	0.00	0.00	0.00	0.00	0.00	0.00	42.63	0.65
10957	11	66	1.00	11.96	1.00	11.96	1.75	20.94	191.55	0.65
10958	11	66	0.81	314.79	1.71	539.01	1.64	516.31	0.08	0.65
10959	11	66	0.91	15.30	5.67	86.70	1.63	24.99	2.37	0.65
10960	11	66	0.91	14.52	5.67	82.28	1.63	23.72	48.50	0.65
10961	11	66	1.00	0.03	1.70	0.05	0.89	0.02	38.24	0.65
10962	11	66	1.00	0.05	1.70	0.09	0.89	0.05	52.02	0.65
10963	11	66	0.00	0.00	0.00	0.00	0.00	0.00	4.01	0.65
10964	11	66	1.00	0.16	1.56	0.26	1.54	0.25	616.76	0.65
10965	11	66	0.91	285.13	1.58	450.13	1.45	414.07	51.66	0.65
10966	11	66	0.91	313.96	1.66	520.60	1.48	465.85	65.10	0.65
10967	11	66	0.75	148.75	2.48	369.12	1.79	265.65	18.62	0.65
10968	11	66	0.90	155.52	3.20	497.80	1.77	275.78	15.00	0.65
10969	11	66	0.96	114.24	2.64	301.43	1.28	146.04	43.52	0.65
10970	11	66	0.96	2.98	2.55	7.60	1.18	3.52	0.82	0.65
10971	11	66	0.96	28.77	2.55	73.26	1.18	34.00	8.29	0.65
10972	11	66	0.88	21.68	2.19	47.40	1.21	26.22	25.07	0.65
10973	11	66	0.96	7.06	2.56	18.10	1.18	8.36	1.94	0.65
10974	11	66	0.92	19.29	3.86	74.42	1.59	30.72	5.35	0.65
10975	11	66	1.00	0.87	4.12	3.58	1.60	1.39	0.12	0.65
10976	11	66	0.58	100.37	1.87	187.94	1.54	154.49	104.74	0.65
10977	11	66	0.62	242.41	2.25	544.72	1.55	375.56	219.51	0.65
10978	11	66	0.84	615.28	2.15	1321.72	1.82	1120.57	219.30	0.65
10979	11	66	0.99	52.19	2.70	140.96	1.93	100.61	0.00	0
10980	11	66	0.99	32.26	2.70	87.17	1.93	62.21	0.00	0
10981	11	66	0.99	84.22	2.70	227.43	1.93	162.46	0.00	0
10984	11	66	0.76	332.24	1.77	588.88	1.35	447.82	813.70	0.65
10985	11	66	0.85	122.80	3.53	433.55	1.44	177.36	290.39	0.65
10986	11	66	0.87	99.03	3.10	307.05	1.43	141.50	553.26	0.65
10987	11	66	0.00	0.00	0.00	0.00	0.00	0.00	378.96	0.65
10988	11	66	0.00	0.00	0.00	0.00	0.00	0.00	985.63	0.65
10989	11	66	0.00	0.00	0.00	0.00	0.00	0.00	300.64	0.65
10990	11	66	0.00	0.00	0.00	0.00	0.00	0.00	534.98	0.65
10991	11	66	0.53	24.75	1.40	34.65	1.12	27.72	279.65	0.65
10992	11	66	0.53	0.03	1.40	0.04	1.12	0.03	191.27	0.65
10993	11	66	0.62	0.15	1.61	0.25	1.25	0.19	22.37	0.65
10994	11	66	0.00	0.00	0.00	0.00	0.00	0.00	35.78	0.65
10995	11	66	0.78	0.15	1.61	0.25	1.25	0.19	137.00	0.65
10996	11	66	0.78	13.22	1.61	21.31	1.25	16.53	33.32	0.65
10997	11	66	0.78	15.81	1.61	25.48	1.25	19.76	39.83	0.65
10998	11	66	0.78	6.38	1.61	10.29	1.25	7.98	16.17	0.65
10999	11	66	0.78	1.98	1.61	3.19	1.25	2.47	4.99	0.65
11000	11	66	0.78	2.13	1.61	3.43	1.25	2.66	5.52	0.65
11001	11	66	0.78	16.72	1.61	26.95	1.25	20.90	43.03	0.65
11002	11	66	0.78	29.03	1.61	46.79	1.25	36.29	73.15	0.65
11003	11	66	0.78	1.06	1.61	1.72	1.25	1.33	2.68	0.65
11014	11	66	1.00	40.53	1.56	63.28	1.54	62.27	229.69	0.65
11015	11	66	1.00	6.41	1.70	10.92	0.89	5.73	98.86	0.65

Section A- Transportation Evacuation Zones (TEZ)- Marion County

SWTEZ	RGN	CNTY	HM_OU_15	HM_PH_15	HM_P_15	HM_VH_15	HM_V_15	SH_CP_15	DSSB_20	DMSB_20
10948	11	66	27.44	2.2	60.36	1	27.44	0.00	0	0
10949	11	66	0.43	2.2	0.95	1	0.43	0.00	0	0
10950	11	66	0.62	2.2	1.37	1	0.62	0.00	0	0
10951	11	66	19.52	2.2	42.95	1	19.52	0.00	0	0
10952	11	66	0.25	2.2	0.56	1	0.25	0.00	0	0
10953	11	66	32.91	2.2	72.39	1	32.91	0.00	0	0
10954	11	66	13.05	2.2	28.71	1	13.05	0.00	0	0
10955	11	66	588.66	2.2	1295.05	1	588.66	0.00	0	0
10956	11	66	27.71	2.2	60.95	1	27.71	0.00	0	0
10957	11	66	124.50	2.2	273.91	1	124.50	0.00	0	0
10958	11	66	0.05	2.2	0.12	1	0.05	0.00	0	0
10959	11	66	1.54	2.2	3.38	1	1.54	39.24	0	0
10960	11	66	31.52	2.2	69.35	1	31.52	434.91	0	0
10961	11	66	24.85	2.2	54.68	1	24.85	1.64	0	0
10962	11	66	33.81	2.2	74.39	1	33.81	0.00	0	0
10963	11	66	2.61	2.2	5.73	1	2.61	0.00	0	0
10964	11	66	400.89	2.2	881.96	1	400.89	0.00	0	0
10965	11	66	33.58	2.2	73.88	1	33.58	0.00	0	0
10966	11	66	42.32	2.2	93.10	1	42.32	0.00	0	0
10967	11	66	12.10	2.2	26.63	1	12.10	0.00	0	0
10968	11	66	9.75	2.2	21.45	1	9.75	0.00	0	0
10969	11	66	28.29	2.2	62.24	1	28.29	1434.80	0	0
10970	11	66	0.53	2.2	1.17	1	0.53	44.08	0	0
10971	11	66	5.39	2.2	11.85	1	5.39	423.17	0	0
10972	11	66	16.30	2.2	35.85	1	16.30	193.95	0	0
10973	11	66	1.26	2.2	2.77	1	1.26	103.59	0	0
10974	11	66	3.48	2.2	7.65	1	3.48	2.20	0	0
10975	11	66	0.08	2.2	0.18	1	0.08	0.00	0	0
10976	11	66	68.08	2.2	149.78	1	68.08	0.00	0	0
10977	11	66	142.68	2.2	313.90	1	142.68	0.00	0	0
10978	11	66	142.55	2.2	313.60	1	142.55	1.13	0	0
10979	11	66	0.00	0	0.00	0	0.00	0.00	0	0
10980	11	66	0.00	0	0.00	0	0.00	0.00	0	0
10981	11	66	0.00	0	0.00	0	0.00	0.00	0	0
10984	11	66	528.90	2.2	1163.59	1	528.90	0.00	0	0
10985	11	66	188.75	2.2	415.25	1	188.75	0.00	0	0
10986	11	66	359.62	2.2	791.16	1	359.62	0.00	0	0
10987	11	66	246.33	2.2	541.92	1	246.33	0.00	0	0
10988	11	66	640.66	2.2	1409.45	1	640.66	0.00	0	0
10989	11	66	195.42	2.2	429.91	1	195.42	0.00	0	0
10990	11	66	347.73	2.2	765.02	1	347.73	0.00	0	0
10991	11	66	181.77	2.2	399.90	1	181.77	0.00	0	0
10992	11	66	124.33	2.2	273.52	1	124.33	0.00	0	0
10993	11	66	14.54	2.2	31.99	1	14.54	0.00	0	0
10994	11	66	23.26	2.2	51.17	1	23.26	0.00	0	0
10995	11	66	89.05	2.2	195.92	1	89.05	0.00	0	0
10996	11	66	21.66	2.2	47.65	1	21.66	0.00	0	0
10997	11	66	25.89	2.2	56.96	1	25.89	0.00	0	0
10998	11	66	10.51	2.2	23.12	1	10.51	0.00	0	0
10999	11	66	3.24	2.2	7.14	1	3.24	0.00	0	0
11000	11	66	3.59	2.2	7.90	1	3.59	0.00	0	0
11001	11	66	27.97	2.2	61.53	1	27.97	0.00	0	0
11002	11	66	47.55	2.2	104.61	1	47.55	0.00	0	0
11003	11	66	1.74	2.2	3.83	1	1.74	0.00	0	0
11014	11	66	149.30	2.2	328.46	1	149.30	0.00	0	0
11015	11	66	64.26	2.2	141.37	1	64.26	0.00	0	0

Section A- Transportation Evacuation Zones (TEZ)- Marion County

SWTEZ	RGN	CNTY	DTSB_20	PCSSO_20	PCMSO_20	PCTSO_20	ODSSB_20	ODMSB_20	ODTSB_20
10948	11	66	444.98	0	0	0.48	0	0	213.13
10949	11	66	497.78	0	0	0.59	0	0	291.73
10950	11	66	2226.24	0	0	0.73	0	0	1632.96
10951	11	66	9741.13	0	0	0.85	0	0	8292.64
10952	11	66	90.99	0	0	0.92	0	0	84.04
10953	11	66	72.82	0	0	0.73	0	0	52.84
10954	11	66	1100.95	0	0	0.94	0	0	1036.95
10955	11	66	1485.58	0	0	0.73	0	0	1085.57
10956	11	66	81.75	0	0	0.86	0	0	70.11
10957	11	66	2343.51	0	0	0.92	0	0	2146.50
10958	11	66	3766.65	0	0	0.90	0	0	3390.88
10959	11	66	330.20	0	0	0.91	0	0	301.92
10960	11	66	703.84	0	0	0.91	0	0	639.45
10961	11	66	347.64	0	0	0.88	0	0	306.69
10962	11	66	100.69	0	0	0.86	0	0	86.14
10963	11	66	36.78	0	0	0.88	0	0	32.45
10964	11	66	1151.62	0	0	0.85	0	0	984.57
10965	11	66	1229.32	0	0	0.85	0	0	1048.59
10966	11	66	1105.21	0	0	0.85	0	0	943.33
10967	11	66	1928.56	0	0	0.93	0	0	1793.95
10968	11	66	1717.96	0	0	0.91	0	0	1558.90
10969	11	66	745.41	0	0	0.82	0	0	609.76
10970	11	66	16.10	0	0	0.80	0	0	12.92
10971	11	66	155.89	0	0	0.80	0	0	125.12
10972	11	66	94.03	0	0	0.79	0	0	74.22
10973	11	66	38.57	0	0	0.80	0	0	30.93
10974	11	66	225.48	0	0	0.78	0	0	175.52
10975	11	66	11.07	0	0	0.77	0	0	8.56
10976	11	66	227.30	0	0	0.98	0	0	222.71
10977	11	66	971.58	0	0	0.87	0	0	845.59
10978	11	66	2409.86	0	0	0.86	0	0	2077.65
10979	11	66	340.19	0	0	0.80	0	0	272.20
10980	11	66	211.39	0	0	0.80	0	0	169.15
10981	11	66	550.73	0	0	0.80	0	0	440.73
10984	11	66	2204.71	0	0	0.89	0	0	1955.68
10985	11	66	26.11	0	0	0.32	0	0	8.45
10986	11	66	1032.44	0	0	0.88	0	0	904.53
10987	11	66	448.52	0	0	0.92	0	0	412.88
10988	11	66	1166.55	0	0	0.92	0	0	1073.83
10989	11	66	533.79	0	0	0.90	0	0	481.30
10990	11	66	1266.13	0	0	0.89	0	0	1121.36
10991	11	66	902.81	0	0	0.75	0	0	673.44
10992	11	66	604.13	0	0	0.81	0	0	490.52
10993	11	66	373.74	0	0	0.78	0	0	291.97
10994	11	66	42.35	0	0	0.92	0	0	38.98
10995	11	66	162.10	0	0	0.92	0	0	149.15
10996	11	66	34.89	0	0	0.75	0	0	26.10
10997	11	66	41.70	0	0	0.75	0	0	31.20
10998	11	66	19.00	0	0	0.75	0	0	14.28
10999	11	66	5.57	0	0	0.75	0	0	4.18
11000	11	66	6.32	0	0	0.75	0	0	4.77
11001	11	66	47.16	0	0	0.75	0	0	35.46
11002	11	66	76.59	0	0	0.75	0	0	57.30
11003	11	66	2.81	0	0	0.75	0	0	2.10
11014	11	66	1384.09	0	0	0.88	0	0	1216.21
11015	11	66	174.87	0	0	0.81	0	0	141.49

Section A- Transportation Evacuation Zones (TEZ)- Marion County

SWTEZ	RGN	CNTY	PHSSB_20	PHMSB_20	PHTSB_20	PSSB_20	PMSB_20	PTSB_20	VHSSB_20
10948	11	66	0	0	2.34	0	0	497.73	0
10949	11	66	0	0	2.31	0	0	674.43	0
10950	11	66	0	0	2.47	0	0	4039.54	0
10951	11	66	0	0	2.67	0	0	22122.53	0
10952	11	66	0	0	2.85	0	0	239.31	0
10953	11	66	0	0	2.65	0	0	139.77	0
10954	11	66	0	0	2.52	0	0	2616.89	0
10955	11	66	0	0	1.96	0	0	2130.39	0
10956	11	66	0	0	2.19	0	0	153.72	0
10957	11	66	0	0	2.28	0	0	4896.05	0
10958	11	66	0	0	2.77	0	0	9381.50	0
10959	11	66	0	0	2.37	0	0	714.63	0
10960	11	66	0	0	2.41	0	0	1542.28	0
10961	11	66	0	0	2.23	0	0	683.73	0
10962	11	66	0	0	2.19	0	0	188.59	0
10963	11	66	0	0	2.23	0	0	72.35	0
10964	11	66	0	0	2.19	0	0	2160.87	0
10965	11	66	0	0	2.57	0	0	2694.55	0
10966	11	66	0	0	2.63	0	0	2482.85	0
10967	11	66	0	0	2.52	0	0	4514.13	0
10968	11	66	0	0	2.57	0	0	4000.78	0
10969	11	66	0	0	2.69	0	0	1640.46	0
10970	11	66	0	0	2.75	0	0	35.52	0
10971	11	66	0	0	2.75	0	0	343.61	0
10972	11	66	0	0	2.63	0	0	195.56	0
10973	11	66	0	0	2.75	0	0	84.94	0
10974	11	66	0	0	2.57	0	0	451.05	0
10975	11	66	0	0	2.58	0	0	22.06	0
10976	11	66	0	0	2.57	0	0	572.36	0
10977	11	66	0	0	2.57	0	0	2175.54	0
10978	11	66	0	0	2.50	0	0	5193.16	0
10979	11	66	0	0	2.03	0	0	553.42	0
10980	11	66	0	0	2.03	0	0	343.68	0
10981	11	66	0	0	2.03	0	0	895.79	0
10984	11	66	0	0	2.19	0	0	4286.09	0
10985	11	66	0	0	1.88	0	0	15.88	0
10986	11	66	0	0	2.26	0	0	2042.43	0
10987	11	66	0	0	2.01	0	0	828.78	0
10988	11	66	0	0	2.01	0	0	2155.54	0
10989	11	66	0	0	2.49	0	0	1199.01	0
10990	11	66	0	0	2.49	0	0	2788.62	0
10991	11	66	0	0	2.57	0	0	1728.08	0
10992	11	66	0	0	2.51	0	0	1231.42	0
10993	11	66	0	0	2.62	0	0	765.12	0
10994	11	66	0	0	2.01	0	0	78.25	0
10995	11	66	0	0	2.01	0	0	299.46	0
10996	11	66	0	0	2.25	0	0	58.72	0
10997	11	66	0	0	2.25	0	0	70.20	0
10998	11	66	0	0	2.29	0	0	32.75	0
10999	11	66	0	0	2.27	0	0	9.51	0
11000	11	66	0	0	2.30	0	0	10.99	0
11001	11	66	0	0	2.26	0	0	80.28	0
11002	11	66	0	0	2.25	0	0	128.92	0
11003	11	66	0	0	2.25	0	0	4.73	0
11014	11	66	0	0	2.33	0	0	2837.30	0
11015	11	66	0	0	1.72	0	0	243.38	0

Section A- Transportation Evacuation Zones (TEZ)- Marion County

SWTEZ	RGN	CNTY	VHMSB_20	VHTSB_20	VSSB_20	VMSB_20	VTSB_20	D_MB_20	PC_MO_20	O_MB_20
10948	11	66	0	1.68	0	0	357.96	587.78	0.66	387.89
10949	11	66	0	1.51	0	0	441.66	459.86	0.62	283.70
10950	11	66	0	1.84	0	0	3003.69	3989.28	0.76	3046.92
10951	11	66	0	1.72	0	0	14241.09	2614.55	0.78	2033.65
10952	11	66	0	2.51	0	0	211.14	64.70	0.73	47.23
10953	11	66	0	1.65	0	0	87.27	43.48	0.84	36.48
10954	11	66	0	1.80	0	0	1865.84	284.36	0.75	212.80
10955	11	66	0	1.20	0	0	1303.46	395.67	0.88	350.06
10956	11	66	0	1.28	0	0	89.88	0.00	0.00	0.00
10957	11	66	0	1.75	0	0	3759.46	12.96	1.00	12.96
10958	11	66	0	1.77	0	0	6018.31	430.10	0.81	346.87
10959	11	66	0	1.66	0	0	500.25	18.36	0.92	16.83
10960	11	66	0	1.70	0	0	1088.13	17.42	0.92	15.97
10961	11	66	0	1.45	0	0	443.42	0.03	1.00	0.03
10962	11	66	0	1.26	0	0	108.79	0.06	1.00	0.06
10963	11	66	0	1.45	0	0	46.91	0.00	0.00	0.00
10964	11	66	0	1.26	0	0	1240.62	0.18	1.00	0.18
10965	11	66	0	1.51	0	0	1586.92	345.76	0.91	313.19
10966	11	66	0	1.60	0	0	1508.12	377.10	0.91	344.44
10967	11	66	0	1.82	0	0	3266.38	217.88	0.75	163.70
10968	11	66	0	1.84	0	0	2868.03	189.04	0.90	169.57
10969	11	66	0	1.39	0	0	844.91	130.82	0.96	125.51
10970	11	66	0	1.18	0	0	15.30	3.42	0.96	3.28
10971	11	66	0	1.19	0	0	148.49	33.06	0.96	31.67
10972	11	66	0	1.20	0	0	89.18	27.15	0.88	23.85
10973	11	66	0	1.19	0	0	36.87	8.10	0.96	7.77
10974	11	66	0	1.60	0	0	280.78	22.69	0.92	20.98
10975	11	66	0	1.61	0	0	13.80	0.94	1.00	0.94
10976	11	66	0	1.54	0	0	342.43	190.24	0.58	110.21
10977	11	66	0	1.57	0	0	1327.21	426.79	0.62	265.71
10978	11	66	0	1.80	0	0	3739.80	809.45	0.84	676.71
10979	11	66	0	1.93	0	0	525.17	57.80	0.99	57.47
10980	11	66	0	1.93	0	0	326.40	35.71	0.99	35.52
10981	11	66	0	1.93	0	0	850.47	93.30	0.99	92.73
10984	11	66	0	1.48	0	0	2887.07	483.89	0.75	365.11
10985	11	66	0	1.37	0	0	11.59	159.03	0.85	134.67
10986	11	66	0	1.38	0	0	1244.80	124.29	0.87	107.96
10987	11	66	0	1.26	0	0	519.59	0.00	0.00	0.00
10988	11	66	0	1.26	0	0	1351.38	0.00	0.00	0.00
10989	11	66	0	1.32	0	0	636.62	20.29	0.00	0.00
10990	11	66	0	1.37	0	0	1534.12	36.19	0.00	0.00
10991	11	66	0	1.13	0	0	764.06	51.82	0.53	27.72
10992	11	66	0	0.94	0	0	459.47	0.05	0.54	0.03
10993	11	66	0	1.96	0	0	572.35	0.27	0.61	0.17
10994	11	66	0	1.26	0	0	49.06	0.00	0.00	0.00
10995	11	66	0	1.26	0	0	187.69	0.22	0.78	0.17
10996	11	66	0	1.25	0	0	32.54	18.70	0.78	14.53
10997	11	66	0	1.25	0	0	38.90	22.36	0.78	17.37
10998	11	66	0	1.34	0	0	19.10	9.03	0.78	7.01
10999	11	66	0	1.30	0	0	5.43	2.80	0.78	2.17
11000	11	66	0	1.26	0	0	6.03	3.01	0.78	2.34
11001	11	66	0	1.23	0	0	43.51	23.65	0.78	18.37
11002	11	66	0	1.25	0	0	71.43	41.06	0.78	31.90
11003	11	66	0	1.25	0	0	2.62	1.51	0.78	1.17
11014	11	66	0	1.57	0	0	1904.93	44.49	1.00	44.49
11015	11	66	0	0.88	0	0	125.19	7.13	1.00	7.13

Section A- Transportation Evacuation Zones (TEZ)- Marion County

SWTEZ	RGN	CNTY	PH	MO_20	P	MB_20	VH	MB_20	V	MB_20	HM_U_20	HM_O_20	HM_OU_20
10948	11	66		1.64		635.91		1.74		673.55	42.21	0.65	27.44
10949	11	66		1.88		533.41		1.50		426.58	0.67	0.65	0.43
10950	11	66		2.32		7083.06		1.75		5322.17	0.96	0.65	0.62
10951	11	66		1.82		3701.97		1.64		3345.08	30.03	0.65	19.52
10952	11	66		2.01		94.91		2.41		113.88	0.40	0.65	0.26
10953	11	66		1.68		61.28		1.36		49.67	51.98	0.65	33.79
10954	11	66		2.36		501.38		1.75		372.83	20.12	0.65	13.08
10955	11	66		1.47		513.91		1.01		353.78	929.90	0.65	604.43
10956	11	66		0.00		0.00		0.00		0.00	43.77	0.65	28.45
10957	11	66		1.00		12.96		1.77		22.93	196.68	0.65	127.84
10958	11	66		1.71		594.21		1.64		569.44	0.08	0.649999988	0.05
10959	11	66		5.67		95.37		1.64		27.54	2.43	0.65	1.58
10960	11	66		5.67		90.51		1.64		26.14	49.80	0.65	32.37
10961	11	66		1.70		0.05		0.87		0.03	39.26	0.65	25.52
10962	11	66		1.70		0.10		0.87		0.05	53.42	0.65	34.72
10963	11	66		0.00		0.00		0.00		0.00	4.12	0.65	2.68
10964	11	66		1.56		0.28		1.56		0.28	633.28	0.65	411.64
10965	11	66		1.58		495.41		1.45		455.32	53.05	0.65	34.48
10966	11	66		1.66		570.87		1.49		511.65	66.85	0.65	43.45
10967	11	66		2.48		406.55		1.79		293.25	18.62	0.65	12.10
10968	11	66		3.20		542.88		1.77		300.86	15.40	0.65	10.01
10969	11	66		2.63		330.68		1.28		160.75	44.69	0.65	29.05
10970	11	66		2.55		8.36		1.18		3.88	0.84	0.65	0.55
10971	11	66		2.54		80.58		1.18		37.47	8.51	0.65	5.53
10972	11	66		2.19		52.11		1.21		28.82	25.74	0.65	16.73
10973	11	66		2.56		19.90		1.19		9.22	1.99	0.65	1.29
10974	11	66		3.85		80.71		1.59		33.41	5.49	0.649999973	3.57
10975	11	66		4.11		3.88		1.60		1.51	0.13	0.649999941	0.08
10976	11	66		1.87		206.31		1.54		169.58	107.55	0.65	69.91
10977	11	66		2.24		595.65		1.55		411.50	225.39	0.649999998	146.50
10978	11	66		2.16		1458.48		1.82		1232.22	225.18	0.65	146.37
10979	11	66		2.70		155.24		1.93		110.85	0.00	0	0.00
10980	11	66		2.70		96.00		1.93		68.54	0.00	0	0.00
10981	11	66		2.70		250.45		1.93		178.99	0.00	0	0.00
10984	11	66		1.77		647.05		1.35		492.65	835.50	0.65	543.08
10985	11	66		3.55		478.04		1.44		193.97	298.17	0.65	193.81
10986	11	66		3.13		337.82		1.43		154.59	568.08	0.65	369.26
10987	11	66		0.00		0.00		0.00		0.00	389.12	0.65	252.93
10988	11	66		0.00		0.00		0.00		0.00	1012.04	0.65	657.83
10989	11	66		0.00		0.00		0.00		0.00	308.70	0.65	200.65
10990	11	66		0.00		0.00		0.00		0.00	549.31	0.65	357.05
10991	11	66		1.39		38.61		1.14		31.68	287.15	0.65	186.64
10992	11	66		1.39		0.04		1.14		0.03	196.40	0.65	127.66
10993	11	66		1.61		0.27		1.25		0.21	22.97	0.65	14.93
10994	11	66		0.00		0.00		0.00		0.00	36.74	0.65	23.88
10995	11	66		1.61		0.27		1.25		0.21	140.68	0.65	91.44
10996	11	66		1.61		23.40		1.25		18.10	34.21	0.65	22.24
10997	11	66		1.61		27.98		1.25		21.63	40.90	0.65	26.58
10998	11	66		1.61		11.30		1.25		8.74	16.60	0.65	10.79
10999	11	66		1.61		3.50		1.25		2.70	5.13	0.65	3.33
11000	11	66		1.61		3.77		1.25		2.91	5.67	0.65	3.69
11001	11	66		1.61		29.59		1.25		22.88	44.18	0.65	28.72
11002	11	66		1.61		51.38		1.25		39.73	75.11	0.65	48.82
11003	11	66		1.61		1.88		1.25		1.46	2.75	0.65	1.79
11014	11	66		1.56		69.21		1.56		69.19	235.85	0.65	153.30
11015	11	66		1.70		12.11		0.87		6.21	101.51	0.65	65.98

Section A- Transportation Evacuation Zones (TEZ)- Marion County

SWTEZ	RGN	CNTY	HM_PH_20	HM_P_20	HM_VH_20	HM_V_20	SH_CP_20	D_UNIV	SPEC	GEN	ZIND
10948	11	66	2.2	60.36	1	27.44	0.00	0	0	530	
10949	11	66	2.2	0.95	1	0.43	0.00	0	0	530	
10950	11	66	2.2	1.37	1	0.62	0.00	0	0	527	
10951	11	66	2.2	42.95	1	19.52	0.00	0	0	526	
10952	11	66	2.2	0.57	1	0.26	0.00	0	0	526	
10953	11	66	2.2	74.33	1	33.79	0.00	0	0	529	
10954	11	66	2.2	28.77	1	13.08	0.00	0	0	521	
10955	11	66	2.2	1329.75	1	604.43	0.00	0	0	521	
10956	11	66	2.2	62.59	1	28.45	0.00	0	0	521	
10957	11	66	2.2	281.25	1	127.84	0.00	0	0	521	
10958	11	66	2.200000058	0.12	1	0.05	0.00	0	0	521	
10959	11	66	2.2	3.47	1	1.58	39.24	0	0	521	
10960	11	66	2.2	71.21	1	32.37	434.91	0	0	521	
10961	11	66	2.2	56.14	1	25.52	1.64	0	0	521	
10962	11	66	2.2	76.38	1	34.72	0.00	0	0	521	
10963	11	66	2.2	5.89	1	2.68	0.00	0	0	521	
10964	11	66	2.2	905.60	1	411.64	0.00	0	0	521	
10965	11	66	2.2	75.86	1	34.48	0.00	0	0	521	
10966	11	66	2.2	95.59	1	43.45	0.00	0	0	521	
10967	11	66	2.2	26.63	1	12.10	0.00	0	0	521	
10968	11	66	2.2	22.02	1	10.01	0.00	0	0	521	
10969	11	66	2.2	63.90	1	29.05	1434.80	0	0	521	
10970	11	66	2.2	1.21	1	0.55	44.08	0	0	521	
10971	11	66	2.2	12.17	1	5.53	423.17	0	0	521	
10972	11	66	2.2	36.81	1	16.73	193.95	0	0	521	
10973	11	66	2.200000001	2.85	1	1.29	103.59	0	0	521	
10974	11	66	2.200000131	7.86	1	3.57	2.20	0	0	521	
10975	11	66	2.200000292	0.18	1	0.08	0.00	0	0	521	
10976	11	66	2.2	153.79	1	69.91	0.00	0	0	521	
10977	11	66	2.200000008	322.31	1	146.50	0.00	0	0	521	
10978	11	66	2.2	322.01	1	146.37	1.13	0	0	528	
10979	11	66	0	0.00	0	0.00	0.00	0	0	528	
10980	11	66	0	0.00	0	0.00	0.00	0	0	528	
10981	11	66	0	0.00	0	0.00	0.00	0	0	528	
10984	11	66	2.2	1194.77	1	543.08	0.00	0	0	524	
10985	11	66	2.2	426.38	1	193.81	0.00	0	0	521	
10986	11	66	2.2	812.36	1	369.26	0.00	0	0	521	
10987	11	66	2.2	556.44	1	252.93	0.00	0	0	521	
10988	11	66	2.2	1447.22	1	657.83	0.00	0	0	521	
10989	11	66	2.2	441.44	1	200.65	0.00	0	0	521	
10990	11	66	2.2	785.52	1	357.05	0.00	0	0	521	
10991	11	66	2.2	410.62	1	186.64	0.00	0	0	521	
10992	11	66	2.2	280.85	1	127.66	0.00	0	0	521	
10993	11	66	2.2	32.84	1	14.93	0.00	0	0	521	
10994	11	66	2.2	52.54	1	23.88	0.00	0	0	521	
10995	11	66	2.2	201.17	1	91.44	0.00	0	0	521	
10996	11	66	2.2	48.93	1	22.24	0.00	0	0	521	
10997	11	66	2.2	58.49	1	26.58	0.00	0	0	521	
10998	11	66	2.2	23.74	1	10.79	0.00	0	0	521	
10999	11	66	2.2	7.33	1	3.33	0.00	0	0	521	
11000	11	66	2.2	8.11	1	3.69	0.00	0	0	521	
11001	11	66	2.2	63.18	1	28.72	0.00	0	0	521	
11002	11	66	2.2	107.41	1	48.82	0.00	0	0	521	
11003	11	66	2.2	3.94	1	1.79	0.00	0	0	521	
11014	11	66	2.2	337.26	1	153.30	0.00	0	0	521	
11015	11	66	2.2	145.16	1	65.98	0.00	0	0	521	

Section A- Transportation Evacuation Zones (TEZ)- Marion County

SWTEZ	RGN	CNTY	EAZ_1	EAZ_2	EAZ_3	EAZ_4	EAZ_5	EAZ_6	EAZ_7	EAZ_8	EAZ_9	EAZ_10	EAZ_11
10948	11	66	292	822	526	427	364	775	984	605	775	571	57
10949	11	66	292	822	526	427	364	775	984	605	775	571	58
10950	11	66	292	822	523	424	361	775	984	605	775	571	59
10951	11	66	292	822	522	423	360	775	984	605	775	571	75
10952	11	66	292	822	522	423	360	775	984	605	775	571	75
10953	11	66	292	822	525	426	363	775	984	605	775	571	56
10954	11	66	292	822	517	418	355	775	984	605	775	571	72
10955	11	66	292	822	517	418	355	775	984	605	775	571	72
10956	11	66	292	822	517	418	355	775	984	605	775	571	72
10957	11	66	292	822	517	418	355	775	984	605	775	571	73
10958	11	66	292	822	517	418	355	775	984	605	775	571	73
10959	11	66	292	822	517	418	355	775	984	605	775	571	73
10960	11	66	292	822	517	418	355	775	984	605	775	571	73
10961	11	66	292	822	517	418	355	775	984	605	775	571	73
10962	11	66	292	822	517	418	355	775	984	605	775	571	72
10963	11	66	292	822	517	418	355	775	984	605	775	571	73
10964	11	66	292	822	517	418	355	775	984	605	775	571	72
10965	11	66	292	822	517	418	355	775	984	605	775	571	72
10966	11	66	292	822	517	418	355	775	984	605	775	571	72
10967	11	66	292	822	517	418	355	775	984	605	775	571	72
10968	11	66	292	822	517	418	355	775	984	605	775	571	72
10969	11	66	292	822	517	418	355	775	984	605	775	571	72
10970	11	66	292	822	517	418	355	775	984	605	775	571	72
10971	11	66	292	822	517	418	355	775	984	605	775	571	72
10972	11	66	292	822	517	418	355	775	984	605	775	571	72
10973	11	66	292	822	517	418	355	775	984	605	775	571	72
10974	11	66	292	822	517	418	355	775	984	605	775	571	71
10975	11	66	292	822	517	418	355	775	984	605	775	571	71
10976	11	66	292	822	517	418	355	775	984	605	775	571	71
10977	11	66	292	822	517	418	355	775	984	605	775	571	71
10978	11	66	292	822	524	425	362	775	984	605	775	571	54
10979	11	66	292	822	524	425	362	775	984	605	775	571	54
10980	11	66	292	822	524	425	362	775	984	605	775	571	54
10981	11	66	292	822	524	425	362	775	984	605	775	571	54
10984	11	66	292	822	520	421	358	775	984	605	775	571	68
10985	11	66	292	822	517	418	355	775	984	605	775	571	71
10986	11	66	292	822	517	418	355	775	984	605	775	571	74
10987	11	66	292	822	517	418	355	775	984	605	775	571	74
10988	11	66	292	822	517	418	355	775	984	605	775	571	74
10989	11	66	292	822	517	418	355	775	984	605	775	571	74
10990	11	66	292	822	517	418	355	775	984	605	775	571	74
10991	11	66	292	822	517	418	355	775	984	605	775	571	71
10992	11	66	292	822	517	418	355	775	984	605	775	571	71
10993	11	66	292	822	517	418	355	775	984	605	775	571	74
10994	11	66	292	822	517	418	355	775	984	605	775	571	74
10995	11	66	292	822	517	418	355	775	984	605	775	571	74
10996	11	66	292	822	517	418	355	775	984	605	775	571	74
10997	11	66	292	822	517	418	355	775	984	605	775	571	73
10998	11	66	292	822	517	418	355	775	984	605	775	571	73
10999	11	66	292	822	517	418	355	775	984	605	775	571	73
11000	11	66	292	822	517	418	355	775	984	605	775	571	73
11001	11	66	292	822	517	418	355	775	984	605	775	571	72
11002	11	66	292	822	517	418	355	775	984	605	775	571	72
11003	11	66	292	822	517	418	355	775	984	605	775	571	72
11014	11	66	292	822	517	418	355	775	984	605	775	571	72
11015	11	66	292	822	517	418	355	775	984	605	775	571	72

Section A- Transportation Evacuation Zones (TEZ)- Marion County

SWTEZ	RGN	CNTY	AREA	Shape_Length	Shape_Area
10948	11	66	6599702.45	32151.00	6599702.45
10949	11	66	293160843.91	91979.22	292039936.07
10950	11	66	493705809.01	95219.97	492763868.37
10951	11	66	191984584.95	61152.13	191984584.95
10952	11	66	23948494.43	21441.67	23948494.43
10953	11	66	3375375.19	8665.07	3375375.19
10954	11	66	11439310.84	13911.25	11439310.84
10955	11	66	4966898.78	9373.28	4966898.78
10956	11	66	109737.85	1657.14	109737.85
10957	11	66	7335274.55	11506.15	7335274.55
10958	11	66	13753452.06	15391.17	13753452.06
10959	11	66	1292146.45	5644.04	1292146.45
10960	11	66	2523358.15	6342.10	2523358.15
10961	11	66	1007839.13	4529.60	1007839.13
10962	11	66	131387.44	2164.31	131387.44
10963	11	66	106255.81	1421.84	106255.81
10964	11	66	1394302.37	5028.74	1394302.37
10965	11	66	4920377.30	10631.45	4920377.30
10966	11	66	4732107.20	10029.41	4732107.20
10967	11	66	11875945.94	13814.68	11875945.94
10968	11	66	12670630.66	14274.54	12670630.66
10969	11	66	2889474.71	6857.00	2889474.71
10970	11	66	68651.69	1352.53	68651.69
10971	11	66	657968.70	3735.03	657968.70
10972	11	66	539498.84	3051.26	539498.84
10973	11	66	166730.54	2489.08	166730.54
10974	11	66	2338788.33	7191.28	2338788.33
10975	11	66	109072.75	2053.51	109072.75
10976	11	66	7016546.74	13821.37	7016546.74
10977	11	66	19196827.08	20502.14	19196827.08
10978	11	66	24365818.73	20744.29	24365818.73
10979	11	66	21070280.31	20830.88	21070280.31
10980	11	66	13054515.04	16405.88	13054515.04
10981	11	66	34021920.03	27562.26	34021920.03
10984	11	66	10111939.44	13160.69	10111939.44
10985	11	66	2709036.02	6938.54	2709036.02
10986	11	66	4869783.17	10151.94	4869783.17
10987	11	66	2069477.68	6558.52	2069477.68
10988	11	66	5369838.04	9293.62	5369838.04
10989	11	66	698996.92	3610.13	698996.92
10990	11	66	1700394.22	5407.58	1700394.22
10991	11	66	1892215.04	5545.81	1892215.04
10992	11	66	1276506.05	4497.24	1276506.05
10993	11	66	973106.98	4060.48	973106.98
10994	11	66	190253.43	2259.51	190253.43
10995	11	66	745464.65	3735.67	745464.65
10996	11	66	360894.07	2502.79	360894.07
10997	11	66	432155.52	2767.66	432155.52
10998	11	66	178508.25	1702.54	178508.25
10999	11	66	54871.69	1000.86	54871.69
11000	11	66	58796.85	1021.89	58796.85
11001	11	66	465101.27	3100.26	465101.27
11002	11	66	791382.34	3800.53	791382.34
11003	11	66	29288.84	819.32	29288.84
11014	11	66	2403925.30	6376.21	2403925.30
11015	11	66	271387.67	4310.20	271387.67

Section A- Transportation Evacuation Zones (TEZ)- Marion County

SWTEZ	RGN	CNTY	PCAT1	PCAT2	PCAT3	PCAT4	PCAT5	PCAT6	DSSB_06	DMSB_06	DTSB_06
11016	11	66	0	0	0	0	0	100	10	38	48
11017	11	66	0	0	0	0	0	100	5	26	31
11018	11	66	0	0	0	0	0	100	158	0	158
11019	11	66	0	0	0	0	0	100	1096	340	1436
11020	11	66	0	0	0	0	0	100	509	297	806
11021	11	66	0	0	0	0	0	100	1445	1777	3222
11022	11	66	0	0	0	0	0	100	1992	152	2144
11023	11	66	0	0	0	0	0	100	1287	440	1727
11024	11	66	0	0	0	0	0	100	91	22	113
11025	11	66	0	0	0	0	0	100	434	52	486
11026	11	66	0	0	0	0	0	100	2866	1	2867
11027	11	66	0	0	0	0	0	100	492	32	524
11028	11	66	0	0	0	0	0	100	5556	121	5677
11029	11	66	0	0	0	0	0	100	141	0	141
11030	11	66	0	0	0	0	0	100	362	26	388
11031	11	66	0	0	0	0	0	100	8	0	8
11036	11	66	0	0	0	0	0	100	2805	0	2805
11037	11	66	0	0	0	0	0	100	139	0	139
11038	11	66	0	0	0	0	0	100	83	0	83
11039	11	66	0	0	0	0	0	100	69	0	69
11040	11	66	0	0	0	0	0	100	464	0	464
11041	11	66	0	0	0	0	0	100	919	10	929
11042	11	66	0	0	0	0	0	100	817	0	817
11043	11	66	0	0	0	0	0	100	634	158	792
11044	11	66	0	0	0	0	0	100	1205	195	1400
11045	11	66	0	0	0	0	0	100	126	0	126
11050	11	66	0	0	0	0	0	100	61	0	61
11051	11	66	0	0	0	0	0	100	101	96	197
11052	11	66	0	0	0	0	0	100	5123	82	5205
11053	11	66	0	0	0	0	0	100	7379	95	7474
11054	11	66	0	0	0	0	0	100	3230	443	3673
11055	11	66	0	0	0	0	0	100	831	1290	2121
11056	11	66	0	0	0	0	0	100	2856	2699	5555
11057	11	66	0	0	0	0	0	100	245	70	315
11058	11	66	0	0	0	0	0	100	949	0	949
11059	11	66	0	0	0	0	0	100	2031	59	2090
11060	11	66	0	0	0	0	0	100	491	8	499
11061	11	66	0	0	0	0	0	100	2739	100	2839
11062	11	66	0	0	0	0	0	100	194	100	294

Section A- Transportation Evacuation Zones (TEZ)- Marion County

SWTEZ	RGN	CNTY	PCSSO_06	PCMSO_06	PCTSO_06	ODSSB_06	ODMSB_06	ODTSB_06	PHSSB_06
11016	11	66	0.70	0.97	0.92	7	37	44	2.00
11017	11	66	0.80	0.96	0.94	4	25	29	1.75
11018	11	66	0.94	0.00	0.94	148	0	148	2.68
11019	11	66	0.94	0.90	0.93	1035	306	1341	2.52
11020	11	66	0.91	0.92	0.91	463	274	737	2.57
11021	11	66	0.95	0.93	0.94	1371	1655	3024	2.80
11022	11	66	0.94	1.00	0.95	1882	152	2034	2.72
11023	11	66	0.94	1.00	0.95	1206	439	1645	2.57
11024	11	66	0.84	1.00	0.87	76	22	98	2.59
11025	11	66	0.94	1.00	0.94	406	52	458	2.57
11026	11	66	0.93	1.00	0.93	2655	1	2656	2.79
11027	11	66	0.86	0.63	0.84	421	20	441	2.76
11028	11	66	0.87	0.49	0.87	4857	59	4916	2.33
11029	11	66	0.74	0.00	0.74	104	0	104	2.71
11030	11	66	0.84	0.38	0.81	304	10	314	2.55
11031	11	66	0.88	0.00	0.88	7	0	7	2.57
11036	11	66	0.89	0.00	0.89	2494	0	2494	2.24
11037	11	66	0.89	0.00	0.89	124	0	124	3.03
11038	11	66	0.88	0.00	0.88	73	0	73	2.60
11039	11	66	0.88	0.00	0.88	61	0	61	2.59
11040	11	66	0.91	0.00	0.91	421	0	421	2.96
11041	11	66	0.90	1.00	0.90	824	10	834	2.84
11042	11	66	0.88	0.00	0.88	723	0	723	2.30
11043	11	66	0.88	1.00	0.91	559	158	717	2.51
11044	11	66	0.89	0.97	0.90	1074	190	1264	2.70
11045	11	66	0.88	0.00	0.88	111	0	111	2.60
11050	11	66	0.95	0.00	0.95	58	0	58	2.95
11051	11	66	0.79	1.00	0.89	80	96	176	2.81
11052	11	66	0.87	0.63	0.87	4460	52	4512	2.64
11053	11	66	0.93	0.89	0.93	6837	85	6922	1.98
11054	11	66	0.93	0.79	0.92	3017	349	3365	2.14
11055	11	66	0.87	0.89	0.88	722	1151	1874	2.11
11056	11	66	0.90	0.94	0.92	2570	2540	5112	2.18
11057	11	66	0.87	0.76	0.84	214	53	266	2.31
11058	11	66	0.89	0.00	0.89	849	0	849	2.14
11059	11	66	0.87	0.75	0.87	1770	44	1815	2.32
11060	11	66	0.88	0.75	0.88	433	6	439	2.85
11061	11	66	0.91	0.81	0.91	2502	81	2583	2.34
11062	11	66	0.86	0.74	0.82	167	74	240	2.17

Section A- Transportation Evacuation Zones (TEZ)- Marion County

SWTEZ	RGN	CNTY	PHMSB_06	PHTSB_06	PSSB_06	PMSB_06	PTSB_06	VHSSB_06	VHMSB_06
11016	11	66	1.65	1.70	14	61	75	1.86	1.43
11017	11	66	1.68	1.69	7	42	49	1.75	1.44
11018	11	66	0.00	2.68	396	0	396	1.77	0.00
11019	11	66	1.41	2.27	2613	432	3045	1.77	1.43
11020	11	66	1.91	2.33	1190	524	1714	1.77	1.43
11021	11	66	1.75	2.23	3842	2888	6730	1.77	1.43
11022	11	66	2.13	2.68	5123	324	5447	1.77	1.43
11023	11	66	2.10	2.44	3098	922	4020	1.77	1.43
11024	11	66	1.91	2.44	197	42	239	1.78	1.41
11025	11	66	2.15	2.52	1044	112	1156	1.77	1.42
11026	11	66	2.00	2.79	7399	2	7401	1.77	1.00
11027	11	66	2.20	2.73	1160	44	1204	1.77	1.45
11028	11	66	3.66	2.35	11335	216	11551	1.77	1.44
11029	11	66	0.00	2.71	282	0	282	1.78	0.00
11030	11	66	2.40	2.55	776	24	800	1.77	1.40
11031	11	66	0.00	2.57	18	0	18	1.71	0.00
11036	11	66	0.00	2.24	5581	0	5581	1.77	0.00
11037	11	66	0.00	3.03	376	0	376	1.77	0.00
11038	11	66	0.00	2.60	190	0	190	1.77	0.00
11039	11	66	0.00	2.59	158	0	158	1.77	0.00
11040	11	66	0.00	2.96	1248	0	1248	1.77	0.00
11041	11	66	1.70	2.82	2338	17	2355	1.77	1.40
11042	11	66	0.00	2.30	1665	0	1665	1.77	0.00
11043	11	66	1.70	2.33	1405	268	1673	1.77	1.43
11044	11	66	1.72	2.56	2905	327	3232	1.77	1.43
11045	11	66	0.00	2.60	289	0	289	1.77	0.00
11050	11	66	0.00	2.95	171	0	171	1.78	0.00
11051	11	66	1.56	2.13	225	150	375	1.78	1.43
11052	11	66	2.87	2.65	11786	149	11935	1.77	1.44
11053	11	66	1.78	1.97	13505	151	13656	1.77	1.44
11054	11	66	2.58	2.19	6456	901	7357	1.77	1.43
11055	11	66	2.13	2.12	1525	2455	3980	1.77	1.43
11056	11	66	1.69	1.94	5601	4303	9904	1.77	1.43
11057	11	66	1.94	2.25	495	103	598	1.77	1.42
11058	11	66	0.00	2.14	1818	0	1818	1.77	0.00
11059	11	66	1.98	2.31	4106	87	4193	1.77	1.43
11060	11	66	1.67	2.83	1234	10	1244	1.77	1.33
11061	11	66	2.33	2.34	5863	189	6052	1.77	1.41
11062	11	66	2.31	2.23	363	171	534	1.77	1.42

Section A- Transportation Evacuation Zones (TEZ)- Marion County

SWTEZ	RGN	CNTY	VHTSB_06	VSSB_06	VMSB_06	VTSB_06	D_MB_06	PC_MO_06	O_MB_06	PH_MO_06
11016	11	66	1.50	13	53	66	0	0.00	0	0.00
11017	11	66	1.48	7	36	43	48	0.75	36	1.94
11018	11	66	1.77	262	0	262	0	0.00	0	0.00
11019	11	66	1.69	1831	437	2267	0	0.00	0	0.00
11020	11	66	1.64	820	393	1212	117	0.91	107	2.58
11021	11	66	1.58	2425	2364	4790	0	0.00	0	0.00
11022	11	66	1.74	3332	217	3549	410	0.90	369	2.43
11023	11	66	1.68	2134	627	2762	329	0.92	304	2.58
11024	11	66	1.70	135	31	167	123	0.85	104	2.55
11025	11	66	1.73	720	74	794	82	0.94	77	2.56
11026	11	66	1.77	4702	1	4703	6	1.00	6	2.50
11027	11	66	1.76	746	29	775	611	0.86	523	2.75
11028	11	66	1.77	8598	85	8682	2044	0.86	1752	2.40
11029	11	66	1.78	185	0	185	46	0.74	34	2.71
11030	11	66	1.76	538	14	552	334	0.84	280	2.56
11031	11	66	1.71	12	0	12	0	0.00	0	0.00
11036	11	66	1.77	4415	0	4415	101	0.89	90	2.23
11037	11	66	1.77	220	0	220	431	0.90	386	3.02
11038	11	66	1.77	129	0	129	55	0.87	48	2.63
11039	11	66	1.77	108	0	108	33	0.88	29	2.62
11040	11	66	1.77	745	0	745	568	0.92	520	2.88
11041	11	66	1.77	1458	14	1473	934	0.89	830	2.90
11042	11	66	1.77	1280	0	1280	535	0.88	473	2.43
11043	11	66	1.69	989	226	1215	51	0.88	45	2.51
11044	11	66	1.72	1901	271	2173	1038	0.89	921	2.65
11045	11	66	1.77	196	0	196	12	0.92	11	2.55
11050	11	66	1.78	103	0	103	0	0.00	0	0.00
11051	11	66	1.59	142	137	279	1116	0.79	884	2.81
11052	11	66	1.77	7894	75	7968	666	0.89	591	2.47
11053	11	66	1.77	12101	122	12223	1	1.00	1	2.00
11054	11	66	1.73	5340	498	5837	286	0.94	268	2.14
11055	11	66	1.56	1279	1646	2926	1809	0.86	1563	2.16
11056	11	66	1.60	4549	3632	8181	567	0.91	514	2.32
11057	11	66	1.70	378	75	453	11	0.91	10	2.20
11058	11	66	1.77	1504	0	1504	355	0.88	314	2.24
11059	11	66	1.76	3135	63	3198	147	0.87	128	2.32
11060	11	66	1.76	766	8	774	1432	0.88	1263	2.84
11061	11	66	1.76	4430	114	4546	287	0.87	250	2.23
11062	11	66	1.67	295	105	400	125	0.86	107	2.19

Section A- Transportation Evacuation Zones (TEZ)- Marion County

SWTEZ	RGN	CNTY	P_MB_06	VH_MB_06	V_MB_06	HM_U_06	HM_O_06	HM_OU_06	HM_PH_06	HM_P_06
11016	11	66	0	0.00	0	32	0.81	26	2.46	64
11017	11	66	70	1.78	64	0	0.00	0	0.00	0
11018	11	66	0	0.00	0	0	0.00	0	0.00	0
11019	11	66	0	0.00	0	18	0.78	14	2.57	36
11020	11	66	276	1.77	189	76	0.80	61	2.49	152
11021	11	66	0	0.00	0	0	0.00	0	0.00	0
11022	11	66	897	1.77	654	14	0.79	11	2.55	28
11023	11	66	784	1.77	539	8	0.75	6	2.67	16
11024	11	66	265	1.76	183	45	0.80	36	2.50	90
11025	11	66	197	1.75	135	0	0.00	0	0.00	0
11026	11	66	15	1.67	10	0	0.00	0	0.00	0
11027	11	66	1438	1.77	927	8	0.75	6	2.67	16
11028	11	66	4207	1.77	3102	21	0.81	17	2.47	42
11029	11	66	92	1.76	60	0	0.00	0	0.00	0
11030	11	66	716	1.77	496	13	0.77	10	2.60	26
11031	11	66	0	0.00	0	0	0.00	0	0.00	0
11036	11	66	201	1.77	159	0	0.00	0	0.00	0
11037	11	66	1165	1.77	683	0	0.00	0	0.00	0
11038	11	66	126	1.79	86	0	0.00	0	0.00	0
11039	11	66	76	1.76	51	74	0.80	59	2.51	148
11040	11	66	1496	1.77	919	0	0.00	0	0.00	0
11041	11	66	2406	1.77	1470	0	0.00	0	0.00	0
11042	11	66	1150	1.77	835	0	0.00	0	0.00	0
11043	11	66	113	1.78	80	0	0.00	0	0.00	0
11044	11	66	2443	1.77	1630	61	0.80	49	2.49	122
11045	11	66	28	1.73	19	0	0.00	0	0.00	0
11050	11	66	0	0.00	0	0	0.00	0	0.00	0
11051	11	66	2485	1.77	1565	0	0.00	0	0.00	0
11052	11	66	1458	1.77	1046	0	0.00	0	0.00	0
11053	11	66	2	2.00	2	0	0.00	0	0.00	0
11054	11	66	574	1.77	474	97	0.80	78	2.49	194
11055	11	66	3381	1.77	2766	646	0.80	517	2.50	1292
11056	11	66	1192	1.77	910	0	0.00	0	0.00	0
11057	11	66	22	1.70	17	10	0.80	8	2.50	20
11058	11	66	702	1.77	556	0	0.00	0	0.00	0
11059	11	66	297	1.77	227	0	0.00	0	0.00	0
11060	11	66	3586	1.77	2235	6	0.83	5	2.40	12
11061	11	66	558	1.77	443	0	0.00	0	0.00	0
11062	11	66	234	1.78	190	47	0.81	38	2.47	94

Section A- Transportation Evacuation Zones (TEZ)- Marion County

SWTEZ	RGN	CNTY	HM_VH_06	HM_V_06	SH_CP_06	DSSB_10	DMSB_10	DTSB_10	PCSSO_10	PCMSO_10
11016	11	66	1.23	32	0	0	0	42.79	0	0
11017	11	66	0.00	0	0	0	0	27.63	0	0
11018	11	66	0.00	0	0	0	0	147.97	0	0
11019	11	66	1.29	18	0	0	0	1309.47	0	0
11020	11	66	1.25	76	0	0	0	728.28	0	0
11021	11	66	0.00	0	0	0	0	2982.62	0	0
11022	11	66	1.27	14	0	0	0	2007.44	0	0
11023	11	66	1.33	8	0	0	0	1987.83	0	0
11024	11	66	1.25	45	0	0	0	102.51	0	0
11025	11	66	0.00	0	0	0	0	577.63	0	0
11026	11	66	0.00	0	0	0	0	3439.01	0	0
11027	11	66	1.33	8	0	0	0	523.25	0	0
11028	11	66	1.24	21	0	0	0	5597.10	0	0
11029	11	66	0.00	0	0	0	0	128.36	0	0
11030	11	66	1.30	13	0	0	0	384.20	0	0
11031	11	66	0.00	0	0	0	0	7.13	0	0
11036	11	66	0.00	0	0	0	0	2503.05	0	0
11037	11	66	0.00	0	0	0	0	131.04	0	0
11038	11	66	0.00	0	0	0	0	75.77	0	0
11039	11	66	1.25	74	0	0	0	65.96	0	0
11040	11	66	0.00	0	0	0	0	488.49	0	0
11041	11	66	0.00	0	0	0	0	948.45	0	0
11042	11	66	0.00	0	0	0	0	878.93	0	0
11043	11	66	0.00	0	0	0	0	722.93	0	0
11044	11	66	1.24	61	0	0	0	1337.10	0	0
11045	11	66	0.00	0	0	0	0	115.88	0	0
11050	11	66	0.00	0	0	0	0	54.38	0	0
11051	11	66	0.00	0	0	0	0	177.39	0	0
11052	11	66	0.00	0	0	0	0	5958.12	0	0
11053	11	66	0.00	0	0	0	0	7459.23	0	0
11054	11	66	1.24	97	0	0	0	3977.45	0	0
11055	11	66	1.25	646	0	0	0	2247.21	0	0
11056	11	66	0.00	0	0	0	0	5796.80	0	0
11057	11	66	1.25	10	0	0	0	323.58	0	0
11058	11	66	0.00	0	0	0	0	1169.53	0	0
11059	11	66	0.00	0	0	0	0	2238.33	0	0
11060	11	66	1.20	6	0	0	0	607.93	0	0
11061	11	66	0.00	0	0	0	0	2864.99	0	0
11062	11	66	1.24	47	0	0	0	272.77	0	0

Section A- Transportation Evacuation Zones (TEZ)- Marion County

SWTEZ	RGN	CNTY	PCTSO_10	ODSSB_10	ODMSB_10	ODTSB_10	PHSSB_10	PHMSB_10	PHTSB_10
11016	11	66	0.92	0	0	39.22	0	0	1.70
11017	11	66	0.94	0	0	25.85	0	0	1.69
11018	11	66	0.93	0	0	138.17	0	0	2.68
11019	11	66	0.93	0	0	1223.90	0	0	2.26
11020	11	66	0.92	0	0	666.77	0	0	2.33
11021	11	66	0.94	0	0	2797.22	0	0	2.22
11022	11	66	0.95	0	0	1904.04	0	0	2.69
11023	11	66	0.95	0	0	1890.66	0	0	2.47
11024	11	66	0.87	0	0	89.14	0	0	2.42
11025	11	66	0.94	0	0	544.65	0	0	2.53
11026	11	66	0.93	0	0	3187.65	0	0	2.80
11027	11	66	0.84	0	0	441.25	0	0	2.74
11028	11	66	0.87	0	0	4852.80	0	0	2.34
11029	11	66	0.74	0	0	95.38	0	0	2.69
11030	11	66	0.81	0	0	311.10	0	0	2.56
11031	11	66	0.88	0	0	6.24	0	0	2.57
11036	11	66	0.89	0	0	2225.84	0	0	2.24
11037	11	66	0.89	0	0	116.77	0	0	3.03
11038	11	66	0.88	0	0	66.86	0	0	2.60
11039	11	66	0.89	0	0	58.83	0	0	2.59
11040	11	66	0.91	0	0	443.03	0	0	2.96
11041	11	66	0.90	0	0	851.29	0	0	2.83
11042	11	66	0.89	0	0	779.98	0	0	2.29
11043	11	66	0.91	0	0	654.29	0	0	2.34
11044	11	66	0.90	0	0	1206.96	0	0	2.57
11045	11	66	0.88	0	0	101.62	0	0	2.61
11050	11	66	0.95	0	0	51.70	0	0	2.95
11051	11	66	0.89	0	0	157.78	0	0	2.14
11052	11	66	0.87	0	0	5166.58	0	0	2.65
11053	11	66	0.93	0	0	6908.36	0	0	1.97
11054	11	66	0.90	0	0	3596.81	0	0	2.20
11055	11	66	0.87	0	0	1948.60	0	0	2.20
11056	11	66	0.92	0	0	5315.43	0	0	1.98
11057	11	66	0.85	0	0	274.55	0	0	2.26
11058	11	66	0.90	0	0	1049.18	0	0	2.13
11059	11	66	0.87	0	0	1945.93	0	0	2.31
11060	11	66	0.88	0	0	534.84	0	0	2.84
11061	11	66	0.91	0	0	2610.03	0	0	2.34
11062	11	66	0.82	0	0	223.74	0	0	2.22

Section A- Transportation Evacuation Zones (TEZ)- Marion County

SWTEZ	RGN	CNTY	PSSB_10	PMSB_10	PTSB_10	VHSSB_10	VHMSB_10	VHTSB_10	VSSB_10	VMSB_10
11016	11	66	0	0	66.86	0	0	1.50	0	0
11017	11	66	0	0	43.68	0	0	1.48	0	0
11018	11	66	0	0	370.82	0	0	1.77	0	0
11019	11	66	0	0	2766.92	0	0	1.69	0	0
11020	11	66	0	0	1551.04	0	0	1.64	0	0
11021	11	66	0	0	6219.32	0	0	1.58	0	0
11022	11	66	0	0	5113.98	0	0	1.75	0	0
11023	11	66	0	0	4673.63	0	0	1.70	0	0
11024	11	66	0	0	215.72	0	0	1.70	0	0
11025	11	66	0	0	1377.22	0	0	1.74	0	0
11026	11	66	0	0	8927.40	0	0	1.77	0	0
11027	11	66	0	0	1207.85	0	0	1.76	0	0
11028	11	66	0	0	11370.74	0	0	1.77	0	0
11029	11	66	0	0	256.72	0	0	1.77	0	0
11030	11	66	0	0	795.13	0	0	1.76	0	0
11031	11	66	0	0	16.05	0	0	1.71	0	0
11036	11	66	0	0	4980.27	0	0	1.77	0	0
11037	11	66	0	0	353.89	0	0	1.78	0	0
11038	11	66	0	0	173.82	0	0	1.77	0	0
11039	11	66	0	0	152.43	0	0	1.76	0	0
11040	11	66	0	0	1313.04	0	0	1.77	0	0
11041	11	66	0	0	2408.57	0	0	1.77	0	0
11042	11	66	0	0	1783.70	0	0	1.77	0	0
11043	11	66	0	0	1529.65	0	0	1.70	0	0
11044	11	66	0	0	3096.73	0	0	1.72	0	0
11045	11	66	0	0	264.75	0	0	1.77	0	0
11050	11	66	0	0	152.43	0	0	1.78	0	0
11051	11	66	0	0	337.84	0	0	1.59	0	0
11052	11	66	0	0	13691.95	0	0	1.77	0	0
11053	11	66	0	0	13635.79	0	0	1.77	0	0
11054	11	66	0	0	7909.42	0	0	1.73	0	0
11055	11	66	0	0	4280.52	0	0	1.55	0	0
11056	11	66	0	0	10507.86	0	0	1.63	0	0
11057	11	66	0	0	619.53	0	0	1.71	0	0
11058	11	66	0	0	2236.53	0	0	1.77	0	0
11059	11	66	0	0	4496.24	0	0	1.76	0	0
11060	11	66	0	0	1518.95	0	0	1.77	0	0
11061	11	66	0	0	6112.35	0	0	1.76	0	0
11062	11	66	0	0	495.62	0	0	1.67	0	0

Section A- Transportation Evacuation Zones (TEZ)- Marion County

SWTEZ	RGN	CNTY	VT	SB_10	D_MB_10	PC_MO_10	O_MB_10	PH_MO_10	P_MB_10	VH_MB_10	V_MB_10
11016	11	66	100.28	0.00	0.00	0.00	0.00	0.00	0.00	0.00	0.00
11017	11	66	64.77	42.79	0.75	32.09	1.94	62.40	1.78	110.93	
11018	11	66	657.91	0.00	0.00	0.00	0.00	0.00	0.00	0.00	0.00
11019	11	66	4669.31	0.00	0.00	0.00	0.00	0.00	0.00	0.00	0.00
11020	11	66	2546.36	104.29	0.91	95.38	2.58	246.03	1.77	434.57	
11021	11	66	9854.20	0.00	0.00	0.00	0.00	0.00	0.00	0.00	0.00
11022	11	66	8932.69	372.61	0.90	336.95	2.42	816.53	1.77	1442.96	
11023	11	66	7943.62	324.47	0.93	301.29	2.58	777.30	1.77	1377.53	
11024	11	66	366.72	111.43	0.85	94.49	2.55	240.68	1.76	424.59	
11025	11	66	2393.78	109.64	0.93	102.51	2.57	262.96	1.77	466.47	
11026	11	66	15797.66	8.91	1.00	8.91	2.50	22.29	1.70	37.88	
11027	11	66	2122.90	603.48	0.86	517.01	2.75	1420.90	1.77	2515.97	
11028	11	66	20082.54	2000.30	0.86	1716.84	2.40	4113.83	1.77	7279.29	
11029	11	66	453.47	41.90	0.74	31.20	2.69	83.79	1.77	148.43	
11030	11	66	1401.17	332.49	0.84	279.01	2.56	713.12	1.77	1262.21	
11031	11	66	27.51	0.00	0.00	0.00	0.00	0.00	0.00	0.00	0.00
11036	11	66	8815.67	90.03	0.89	80.23	2.23	179.17	1.77	316.54	
11037	11	66	629.43	405.59	0.90	363.69	3.01	1096.43	1.77	1937.56	
11038	11	66	308.25	50.81	0.88	44.57	2.60	115.88	1.76	203.95	
11039	11	66	267.91	32.09	0.86	27.63	2.65	73.10	1.77	129.68	
11040	11	66	2322.25	600.81	0.92	550.00	2.88	1582.24	1.77	2797.77	
11041	11	66	4259.78	908.34	0.89	809.39	2.89	2341.72	1.77	4144.42	
11042	11	66	3157.66	557.13	0.88	491.16	2.42	1187.35	1.77	2096.72	
11043	11	66	2596.65	47.24	0.87	41.00	2.52	103.40	1.78	184.33	
11044	11	66	5331.25	1053.63	0.89	933.30	2.64	2459.38	1.77	4355.00	
11045	11	66	469.11	10.70	0.92	9.81	2.64	25.85	1.73	44.65	
11050	11	66	270.69	0.00	0.00	0.00	0.00	0.00	0.00	0.00	0.00
11051	11	66	536.35	1010.85	0.79	801.37	2.81	2251.68	1.77	3984.90	
11052	11	66	24194.77	714.01	0.89	632.90	2.48	1567.09	1.77	2774.40	
11053	11	66	24085.18	0.89	1.00	0.89	3.00	2.67	2.00	5.35	
11054	11	66	13666.53	256.72	0.94	240.68	2.14	515.23	1.77	912.15	
11055	11	66	6634.20	2108.16	0.87	1823.81	2.18	3984.57	1.77	7049.94	
11056	11	66	17079.06	633.79	0.90	573.17	2.32	1327.30	1.77	2351.15	
11057	11	66	1060.03	11.59	0.85	9.81	2.36	23.18	1.82	42.14	
11058	11	66	3956.20	408.26	0.88	359.24	2.23	801.37	1.78	1423.77	
11059	11	66	7925.56	154.21	0.87	134.60	2.31	311.10	1.76	548.03	
11060	11	66	2686.01	1550.14	0.88	1367.41	2.84	3876.71	1.77	6866.39	
11061	11	66	10757.13	265.64	0.87	231.76	2.23	517.01	1.77	914.72	
11062	11	66	827.35	118.56	0.86	101.62	2.18	221.96	1.77	393.30	

Section A- Transportation Evacuation Zones (TEZ)- Marion County

SWTEZ	RGN	CNTY	HM_U_10	HM_O_10	HM_OU_10	HM_PH_10	HM_P_10	HM_VH_10	HM_V_10	SH_CP_10
11016	11	66	32	0.81	26	2.46	64	1.23	32	0
11017	11	66	0	0.00	0	0.00	0	0.00	0	0
11018	11	66	0	0.00	0	0.00	0	0.00	0	0
11019	11	66	18	0.78	14	2.57	36	1.29	18	0
11020	11	66	76	0.80	61	2.49	152	1.25	76	0
11021	11	66	0	0.00	0	0.00	0	0.00	0	0
11022	11	66	14	0.79	11	2.55	28	1.27	14	0
11023	11	66	8	0.75	6	2.67	16	1.33	8	0
11024	11	66	45	0.80	36	2.50	90	1.25	45	0
11025	11	66	0	0.00	0	0.00	0	0.00	0	0
11026	11	66	0	0.00	0	0.00	0	0.00	0	0
11027	11	66	8	0.75	6	2.67	16	1.33	8	0
11028	11	66	21	0.81	17	2.47	42	1.24	21	0
11029	11	66	0	0.00	0	0.00	0	0.00	0	0
11030	11	66	13	0.77	10	2.60	26	1.30	13	0
11031	11	66	0	0.00	0	0.00	0	0.00	0	0
11036	11	66	0	0.00	0	0.00	0	0.00	0	0
11037	11	66	0	0.00	0	0.00	0	0.00	0	0
11038	11	66	0	0.00	0	0.00	0	0.00	0	0
11039	11	66	74	0.80	59	2.51	148	1.25	74	0
11040	11	66	0	0.00	0	0.00	0	0.00	0	0
11041	11	66	0	0.00	0	0.00	0	0.00	0	0
11042	11	66	0	0.00	0	0.00	0	0.00	0	0
11043	11	66	0	0.00	0	0.00	0	0.00	0	0
11044	11	66	61	0.80	49	2.49	122	1.24	61	0
11045	11	66	0	0.00	0	0.00	0	0.00	0	0
11050	11	66	0	0.00	0	0.00	0	0.00	0	0
11051	11	66	0	0.00	0	0.00	0	0.00	0	0
11052	11	66	0	0.00	0	0.00	0	0.00	0	0
11053	11	66	0	0.00	0	0.00	0	0.00	0	0
11054	11	66	297	0.80	238	2.50	594	1.25	297	0
11055	11	66	646	0.80	517	2.50	1292	1.25	646	0
11056	11	66	0	0.00	0	0.00	0	0.00	0	0
11057	11	66	10	0.80	8	2.50	20	1.25	10	0
11058	11	66	0	0.00	0	0.00	0	0.00	0	0
11059	11	66	0	0.00	0	0.00	0	0.00	0	0
11060	11	66	6	0.83	5	2.40	12	1.20	6	0
11061	11	66	0	0.00	0	0.00	0	0.00	0	0
11062	11	66	47	0.81	38	2.47	94	1.24	47	0

Section A- Transportation Evacuation Zones (TEZ)- Marion County

SWTEZ	RGN	CNTY	DSSB_15	DMSB_15	DTSB_15	PCSSO_15	PCMSO_15	PCTSO_15	ODSSB_15
11016	11	66	0	0	186.26	0	0	0.81	0
11017	11	66	0	0	134.76	0	0	0.81	0
11018	11	66	0	0	184.93	0	0	0.93	0
11019	11	66	0	0	1449.03	0	0	0.87	0
11020	11	66	0	0	854.80	0	0	0.83	0
11021	11	66	0	0	2836.89	0	0	0.89	0
11022	11	66	0	0	2862.17	0	0	0.90	0
11023	11	66	0	0	1434.42	0	0	0.86	0
11024	11	66	0	0	396.15	0	0	0.85	0
11025	11	66	0	0	507.15	0	0	0.86	0
11026	11	66	0	0	3715.27	0	0	0.82	0
11027	11	66	0	0	689.05	0	0	0.81	0
11028	11	66	0	0	6820.88	0	0	0.88	0
11029	11	66	0	0	146.06	0	0	0.67	0
11030	11	66	0	0	962.98	0	0	0.67	0
11031	11	66	0	0	27.17	0	0	0.69	0
11036	11	66	0	0	1623.49	0	0	0.84	0
11037	11	66	0	0	247.71	0	0	0.93	0
11038	11	66	0	0	91.58	0	0	0.93	0
11039	11	66	0	0	64.24	0	0	0.93	0
11040	11	66	0	0	775.92	0	0	0.91	0
11041	11	66	0	0	970.05	0	0	0.90	0
11042	11	66	0	0	3035.67	0	0	0.86	0
11043	11	66	0	0	845.58	0	0	0.88	0
11044	11	66	0	0	1748.15	0	0	0.89	0
11045	11	66	0	0	120.84	0	0	0.93	0
11050	11	66	0	0	213.73	0	0	0.92	0
11051	11	66	0	0	346.85	0	0	0.99	0
11052	11	66	0	0	7358.19	0	0	0.80	0
11053	11	66	0	0	7598.89	0	0	0.87	0
11054	11	66	0	0	4630.27	0	0	0.92	0
11055	11	66	0	0	2632.93	0	0	0.89	0
11056	11	66	0	0	7230.39	0	0	0.90	0
11057	11	66	0	0	687.30	0	0	0.77	0
11058	11	66	0	0	2661.17	0	0	0.83	0
11059	11	66	0	0	1000.33	0	0	0.84	0
11060	11	66	0	0	787.92	0	0	0.84	0
11061	11	66	0	0	3349.31	0	0	0.85	0
11062	11	66	0	0	168.07	0	0	0.70	0

Section A- Transportation Evacuation Zones (TEZ)- Marion County

SWTEZ	RGN	CNTY	ODMSB_15	ODTSB_15	PHSSB_15	PHMSB_15	PHTSB_15	PSSB_15	PMSB_15
11016	11	66	0	150.68	0	0	1.72	0	0
11017	11	66	0	109.18	0	0	1.73	0	0
11018	11	66	0	171.46	0	0	2.67	0	0
11019	11	66	0	1261.64	0	0	2.24	0	0
11020	11	66	0	711.82	0	0	2.14	0	0
11021	11	66	0	2533.56	0	0	2.10	0	0
11022	11	66	0	2583.28	0	0	2.76	0	0
11023	11	66	0	1233.73	0	0	2.55	0	0
11024	11	66	0	338.67	0	0	2.38	0	0
11025	11	66	0	433.97	0	0	2.46	0	0
11026	11	66	0	3047.34	0	0	2.98	0	0
11027	11	66	0	556.55	0	0	2.17	0	0
11028	11	66	0	5988.17	0	0	2.09	0	0
11029	11	66	0	98.09	0	0	2.28	0	0
11030	11	66	0	641.32	0	0	2.38	0	0
11031	11	66	0	18.65	0	0	2.60	0	0
11036	11	66	0	1369.09	0	0	1.82	0	0
11037	11	66	0	230.12	0	0	4.17	0	0
11038	11	66	0	85.10	0	0	3.00	0	0
11039	11	66	0	59.69	0	0	3.00	0	0
11040	11	66	0	708.98	0	0	2.75	0	0
11041	11	66	0	874.26	0	0	2.79	0	0
11042	11	66	0	2598.18	0	0	2.17	0	0
11043	11	66	0	741.18	0	0	2.65	0	0
11044	11	66	0	1560.63	0	0	2.69	0	0
11045	11	66	0	112.29	0	0	3.00	0	0
11050	11	66	0	197.34	0	0	2.72	0	0
11051	11	66	0	342.40	0	0	2.51	0	0
11052	11	66	0	5900.97	0	0	2.70	0	0
11053	11	66	0	6631.12	0	0	2.11	0	0
11054	11	66	0	4261.09	0	0	2.24	0	0
11055	11	66	0	2347.38	0	0	2.36	0	0
11056	11	66	0	6527.25	0	0	1.79	0	0
11057	11	66	0	529.10	0	0	2.22	0	0
11058	11	66	0	2211.20	0	0	2.39	0	0
11059	11	66	0	835.80	0	0	2.05	0	0
11060	11	66	0	663.67	0	0	2.03	0	0
11061	11	66	0	2839.82	0	0	2.33	0	0
11062	11	66	0	117.77	0	0	2.09	0	0

Section A- Transportation Evacuation Zones (TEZ)- Marion County

SWTEZ	RGN	CNTY	PTSB_15	VHSSB_15	VHMSB_15	VHTSB_15	VSSB_15	VMSB_15	VTSB_15	D_MB_15
11016	11	66	258.82	0	0	0.88	0	0	132.88	7.51
11017	11	66	188.81	0	0	0.90	0	0	97.82	5.37
11018	11	66	457.91	0	0	2.04	0	0	349.91	0.00
11019	11	66	2830.61	0	0	1.71	0	0	2159.59	14.35
11020	11	66	1524.00	0	0	1.78	0	0	1263.58	123.20
11021	11	66	5326.35	0	0	1.54	0	0	3906.86	0.01
11022	11	66	7128.67	0	0	1.89	0	0	4876.82	300.35
11023	11	66	3150.32	0	0	1.68	0	0	2069.55	271.11
11024	11	66	805.60	0	0	1.29	0	0	438.42	117.32
11025	11	66	1068.02	0	0	1.62	0	0	701.32	124.41
11026	11	66	9074.86	0	0	1.79	0	0	5462.96	45.14
11027	11	66	1208.61	0	0	1.89	0	0	1054.05	995.35
11028	11	66	12497.35	0	0	1.59	0	0	9514.31	1712.97
11029	11	66	223.39	0	0	1.76	0	0	172.91	44.03
11030	11	66	1525.50	0	0	1.84	0	0	1180.20	370.00
11031	11	66	48.50	0	0	1.89	0	0	35.26	70.38
11036	11	66	2491.66	0	0	1.35	0	0	1853.26	43.72
11037	11	66	958.62	0	0	1.94	0	0	445.64	615.13
11038	11	66	255.17	0	0	1.92	0	0	163.01	113.04
11039	11	66	178.97	0	0	1.92	0	0	114.33	79.29
11040	11	66	1950.28	0	0	1.92	0	0	1357.80	393.20
11041	11	66	2437.39	0	0	1.94	0	0	1694.35	738.58
11042	11	66	5641.06	0	0	1.57	0	0	4072.99	1027.13
11043	11	66	1966.07	0	0	1.78	0	0	1320.66	87.20
11044	11	66	4191.93	0	0	1.94	0	0	3033.52	894.41
11045	11	66	336.68	0	0	1.92	0	0	215.08	149.15
11050	11	66	537.44	0	0	2.29	0	0	452.00	3.58
11051	11	66	858.96	0	0	1.58	0	0	540.82	1067.02
11052	11	66	15941.35	0	0	1.72	0	0	10162.77	726.41
11053	11	66	14019.45	0	0	1.45	0	0	9601.16	77.72
11054	11	66	9554.32	0	0	1.62	0	0	6889.44	1104.62
11055	11	66	5550.83	0	0	1.63	0	0	3823.45	737.77
11056	11	66	11667.79	0	0	1.23	0	0	8057.24	1075.33
11057	11	66	1174.45	0	0	1.38	0	0	730.70	58.51
11058	11	66	5290.67	0	0	1.88	0	0	4153.61	421.95
11059	11	66	1711.70	0	0	1.71	0	0	1426.31	104.99
11060	11	66	1345.01	0	0	1.83	0	0	1215.91	1487.72
11061	11	66	6618.60	0	0	1.71	0	0	4859.04	463.99
11062	11	66	246.09	0	0	1.47	0	0	173.41	98.76

Section A- Transportation Evacuation Zones (TEZ)- Marion County

SWTEZ	RGN	CNTY	PC_MO_15	O_MB_15	PH_MO_15	P_MB_15	VH_MB_15	V_MB_15	HM_U_15	HM_O_15
11016	11	66	1.00	7.51	1.70	12.79	0.89	6.67	116.18	0.65
11017	11	66	1.00	5.37	1.70	9.15	0.89	4.78	83.36	0.65
11018	11	66	0.00	0.00	0.00	0.00	0.00	0.00	25.53	0.65
11019	11	66	0.99	14.26	1.92	27.41	1.91	27.30	165.86	0.65
11020	11	66	0.78	96.28	2.09	201.45	1.46	140.90	226.46	0.65
11021	11	66	1.00	0.01	1.93	0.03	1.93	0.03	754.31	0.65
11022	11	66	0.77	229.95	1.78	409.95	1.69	388.16	21.21	0.65
11023	11	66	0.84	228.42	2.09	476.95	1.49	339.65	79.13	0.65
11024	11	66	0.74	86.92	2.07	180.02	1.30	112.57	31.35	0.65
11025	11	66	0.84	104.70	2.13	223.19	1.52	158.98	34.90	0.65
11026	11	66	0.92	41.61	1.75	72.94	1.68	69.71	4.12	0.65
11027	11	66	0.81	810.05	2.62	2125.97	1.89	1529.98	0.01	0.65
11028	11	66	0.74	1269.59	2.45	3116.20	1.69	2139.28	16.80	0.65
11029	11	66	0.73	32.22	2.88	92.72	1.77	56.92	3.94	0.65
11030	11	66	0.95	350.82	2.66	932.15	1.85	647.33	27.37	0.65
11031	11	66	0.77	54.02	2.90	156.85	1.90	102.46	0.00	0.65
11036	11	66	0.96	41.94	4.02	168.41	1.50	62.74	0.47	0.65
11037	11	66	0.85	524.71	2.03	1067.75	1.94	1016.04	3.11	0.65
11038	11	66	0.80	90.29	2.12	191.09	1.92	172.94	10.66	0.65
11039	11	66	0.80	63.33	2.12	134.03	1.92	121.30	7.47	0.65
11040	11	66	0.72	282.28	2.66	750.22	1.95	550.63	0.00	0
11041	11	66	0.79	581.58	2.55	1482.04	1.93	1119.79	0.06	0.65
11042	11	66	0.81	826.89	2.42	2003.89	1.72	1422.63	10.64	0.65
11043	11	66	0.70	61.26	1.34	82.19	1.87	114.82	65.10	0.65
11044	11	66	0.83	738.57	2.14	1580.37	1.93	1424.10	80.01	0.65
11045	11	66	0.80	119.13	2.12	252.13	1.92	228.19	14.06	0.65
11050	11	66	0.65	2.34	3.25	7.61	2.18	5.11	0.00	0
11051	11	66	0.80	850.94	2.00	1701.19	1.36	1158.98	0.00	0
11052	11	66	0.86	627.36	2.70	1694.76	1.91	1199.07	0.15	0.65
11053	11	66	0.63	49.32	2.74	134.94	1.53	75.24	0.19	0.65
11054	11	66	0.78	863.47	1.84	1592.63	1.41	1218.30	292.34	0.65
11055	11	66	0.67	495.98	2.44	1208.36	1.58	782.89	1410.23	0.65
11056	11	66	0.74	797.23	2.19	1744.77	1.73	1379.66	0.00	0
11057	11	66	0.96	55.98	1.02	57.21	1.39	78.08	42.89	0.65
11058	11	66	0.76	321.18	2.38	764.63	1.91	613.73	0.00	0
11059	11	66	0.84	87.94	2.14	187.97	1.71	150.23	2.22	0.65
11060	11	66	0.83	1227.86	2.87	3525.68	1.83	2248.99	6.00	0.65
11061	11	66	0.75	348.25	1.84	641.96	1.67	582.37	106.50	0.65
11062	11	66	0.80	79.26	1.75	138.87	1.47	116.62	43.35	0.65

Section A- Transportation Evacuation Zones (TEZ)- Marion County

SWTEZ	RGN	CNTY	HM_OU_15	HM_PH_15	HM_P_15	HM_VH_15	HM_V_15	SH_CP_15	DSSB_20	DMSB_20
11016	11	66	75.52	2.2	166.14	1	75.52	0.00	0	0
11017	11	66	54.18	2.2	119.21	1	54.18	3.27	0	0
11018	11	66	16.59	2.2	36.51	1	16.59	423.47	0	0
11019	11	66	107.81	2.2	237.18	1	107.81	729.21	0	0
11020	11	66	147.20	2.2	323.84	1	147.20	0.00	0	0
11021	11	66	490.30	2.2	1078.66	1	490.30	1.64	0	0
11022	11	66	13.79	2.2	30.34	1	13.79	0.00	0	0
11023	11	66	51.44	2.2	113.16	1	51.44	0.00	0	0
11024	11	66	20.38	2.2	44.83	1	20.38	0.00	0	0
11025	11	66	22.69	2.2	49.91	1	22.69	0.00	0	0
11026	11	66	2.68	2.2	5.89	1	2.68	0.00	0	0
11027	11	66	0.01	2.2	0.02	1	0.01	0.00	0	0
11028	11	66	10.92	2.2	24.02	1	10.92	0.00	0	0
11029	11	66	2.56	2.2	5.63	1	2.56	0.00	0	0
11030	11	66	17.79	2.2	39.14	1	17.79	0.00	0	0
11031	11	66	0.00	2.2	0.00	1	0.00	0.00	0	0
11036	11	66	0.31	2.2	0.68	1	0.31	0.00	0	0
11037	11	66	2.02	2.2	4.44	1	2.02	37.93	0	0
11038	11	66	6.93	2.2	15.24	1	6.93	130.03	0	0
11039	11	66	4.86	2.2	10.69	1	4.86	91.20	0	0
11040	11	66	0.00	0	0.00	0	0.00	0.00	0	0
11041	11	66	0.04	2.2	0.09	1	0.04	0.00	0	0
11042	11	66	6.91	2.2	15.21	1	6.91	0.00	0	0
11043	11	66	42.32	2.2	93.10	1	42.32	0.00	0	0
11044	11	66	52.01	2.2	114.42	1	52.01	478.59	0	0
11045	11	66	9.14	2.2	20.11	1	9.14	171.57	0	0
11050	11	66	0.00	0	0.00	0	0.00	0.00	0	0
11051	11	66	0.00	0	0.00	0	0.00	0.00	0	0
11052	11	66	0.10	2.2	0.21	1	0.10	1013.81	0	0
11053	11	66	0.12	2.2	0.27	1	0.12	515.52	0	0
11054	11	66	190.02	2.2	418.05	1	190.02	919.08	0	0
11055	11	66	916.65	2.2	2016.62	1	916.65	368.40	0	0
11056	11	66	0.00	0	0.00	0	0.00	297.26	0	0
11057	11	66	27.88	2.2	61.33	1	27.88	0.00	0	0
11058	11	66	0.00	0	0.00	0	0.00	497.84	0	0
11059	11	66	1.44	2.2	3.17	1	1.44	87.17	0	0
11060	11	66	3.90	2.2	8.58	1	3.90	0.00	0	0
11061	11	66	69.22	2.2	152.29	1	69.22	0.00	0	0
11062	11	66	28.18	2.2	61.99	1	28.18	0.00	0	0

Section A- Transportation Evacuation Zones (TEZ)- Marion County

SWTEZ	RGN	CNTY	DTSB_20	PCSSO_20	PCMSO_20	PCTSO_20	ODSSB_20	ODMSB_20	ODTSB_20
11016	11	66	204.89	0	0	0.81	0	0	165.69
11017	11	66	148.23	0	0	0.81	0	0	120.06
11018	11	66	203.06	0	0	0.93	0	0	188.29
11019	11	66	1592.20	0	0	0.87	0	0	1385.99
11020	11	66	938.88	0	0	0.83	0	0	781.85
11021	11	66	3118.22	0	0	0.89	0	0	2784.02
11022	11	66	3145.49	0	0	0.90	0	0	2838.78
11023	11	66	1576.77	0	0	0.86	0	0	1356.35
11024	11	66	435.57	0	0	0.85	0	0	371.92
11025	11	66	557.49	0	0	0.86	0	0	477.09
11026	11	66	4081.47	0	0	0.82	0	0	3348.89
11027	11	66	757.63	0	0	0.81	0	0	611.90
11028	11	66	7495.02	0	0	0.88	0	0	6580.14
11029	11	66	160.74	0	0	0.67	0	0	108.12
11030	11	66	1058.71	0	0	0.67	0	0	705.34
11031	11	66	29.85	0	0	0.69	0	0	20.48
11036	11	66	1787.04	0	0	0.84	0	0	1507.39
11037	11	66	272.36	0	0	0.93	0	0	253.62
11038	11	66	100.66	0	0	0.93	0	0	93.60
11039	11	66	70.60	0	0	0.93	0	0	65.65
11040	11	66	853.05	0	0	0.91	0	0	779.50
11041	11	66	1065.78	0	0	0.90	0	0	960.44
11042	11	66	3333.98	0	0	0.86	0	0	2854.71
11043	11	66	929.92	0	0	0.88	0	0	813.69
11044	11	66	1921.32	0	0	0.89	0	0	1715.09
11045	11	66	132.81	0	0	0.93	0	0	123.50
11050	11	66	234.77	0	0	0.92	0	0	216.67
11051	11	66	380.87	0	0	0.99	0	0	375.87
11052	11	66	8089.20	0	0	0.80	0	0	6488.10
11053	11	66	8349.85	0	0	0.87	0	0	7287.69
11054	11	66	5089.35	0	0	0.92	0	0	4683.53
11055	11	66	2894.25	0	0	0.89	0	0	2580.21
11056	11	66	7948.37	0	0	0.90	0	0	7175.98
11057	11	66	756.43	0	0	0.77	0	0	582.89
11058	11	66	2923.10	0	0	0.83	0	0	2429.70
11059	11	66	1098.99	0	0	0.84	0	0	918.41
11060	11	66	866.56	0	0	0.84	0	0	729.01
11061	11	66	3680.41	0	0	0.85	0	0	3121.86
11062	11	66	184.87	0	0	0.70	0	0	129.65

Section A- Transportation Evacuation Zones (TEZ)- Marion County

SWTEZ	RGN	CNTY	PHSSB_20	PHMSB_20	PHTSB_20	PSSB_20	PMSB_20	PTSB_20	VHSSB_20
11016	11	66	0	0	1.72	0	0	284.39	0
11017	11	66	0	0	1.73	0	0	207.46	0
11018	11	66	0	0	2.67	0	0	503.24	0
11019	11	66	0	0	2.25	0	0	3111.96	0
11020	11	66	0	0	2.14	0	0	1675.85	0
11021	11	66	0	0	2.10	0	0	5854.47	0
11022	11	66	0	0	2.76	0	0	7836.62	0
11023	11	66	0	0	2.55	0	0	3462.16	0
11024	11	66	0	0	2.38	0	0	884.92	0
11025	11	66	0	0	2.46	0	0	1173.61	0
11026	11	66	0	0	2.98	0	0	9974.46	0
11027	11	66	0	0	2.17	0	0	1328.12	0
11028	11	66	0	0	2.09	0	0	13734.92	0
11029	11	66	0	0	2.27	0	0	245.59	0
11030	11	66	0	0	2.38	0	0	1677.30	0
11031	11	66	0	0	2.60	0	0	53.26	0
11036	11	66	0	0	1.82	0	0	2742.08	0
11037	11	66	0	0	4.16	0	0	1055.15	0
11038	11	66	0	0	3.00	0	0	280.51	0
11039	11	66	0	0	3.00	0	0	196.75	0
11040	11	66	0	0	2.75	0	0	2144.03	0
11041	11	66	0	0	2.79	0	0	2678.75	0
11042	11	66	0	0	2.17	0	0	6198.71	0
11043	11	66	0	0	2.65	0	0	2159.96	0
11044	11	66	0	0	2.69	0	0	4607.64	0
11045	11	66	0	0	3.00	0	0	370.12	0
11050	11	66	0	0	2.73	0	0	590.87	0
11051	11	66	0	0	2.51	0	0	942.49	0
11052	11	66	0	0	2.71	0	0	17551.25	0
11053	11	66	0	0	2.11	0	0	15410.13	0
11054	11	66	0	0	2.24	0	0	10502.83	0
11055	11	66	0	0	2.36	0	0	6101.84	0
11056	11	66	0	0	1.79	0	0	12829.01	0
11057	11	66	0	0	2.22	0	0	1291.80	0
11058	11	66	0	0	2.39	0	0	5814.58	0
11059	11	66	0	0	2.05	0	0	1880.44	0
11060	11	66	0	0	2.03	0	0	1476.86	0
11061	11	66	0	0	2.33	0	0	7274.06	0
11062	11	66	0	0	2.09	0	0	270.44	0

Section A- Transportation Evacuation Zones (TEZ)- Marion County

SWTEZ	RGN	CNTY	VHMSB_20	VHTSB_20	VSSB_20	VMSB_20	VTSB_20	D_MB_20	PC_MO_20	O_MB_20
11016	11	66	0	0.88	0	0	145.95	8.34	1.00	8.34
11017	11	66	0	0.89	0	0	107.44	5.97	1.00	5.97
11018	11	66	0	2.04	0	0	384.36	0.00	0.00	0.00
11019	11	66	0	1.71	0	0	2373.71	15.38	0.99	15.29
11020	11	66	0	1.78	0	0	1387.93	135.55	0.78	105.29
11021	11	66	0	1.54	0	0	4295.06	0.02	1.00	0.02
11022	11	66	0	1.89	0	0	5359.79	330.45	0.76	252.69
11023	11	66	0	1.68	0	0	2275.79	298.40	0.84	251.63
11024	11	66	0	1.30	0	0	481.65	128.72	0.75	95.95
11025	11	66	0	1.62	0	0	771.22	136.92	0.84	115.36
11026	11	66	0	1.79	0	0	6003.07	50.55	0.90	45.52
11027	11	66	0	1.89	0	0	1158.79	1092.85	0.81	890.43
11028	11	66	0	1.59	0	0	10454.01	1883.34	0.74	1395.82
11029	11	66	0	1.76	0	0	190.46	48.69	0.73	35.44
11030	11	66	0	1.84	0	0	1298.02	406.67	0.95	385.19
11031	11	66	0	1.89	0	0	38.78	77.30	0.77	59.36
11036	11	66	0	1.35	0	0	2040.10	48.47	0.96	46.49
11037	11	66	0	1.94	0	0	491.49	676.63	0.85	576.64
11038	11	66	0	1.92	0	0	179.28	124.27	0.80	99.22
11039	11	66	0	1.92	0	0	125.75	87.16	0.80	69.59
11040	11	66	0	1.91	0	0	1492.60	432.24	0.72	310.31
11041	11	66	0	1.94	0	0	1861.21	811.93	0.79	639.64
11042	11	66	0	1.57	0	0	4474.71	1129.94	0.80	908.92
11043	11	66	0	1.78	0	0	1449.36	94.85	0.72	67.92
11044	11	66	0	1.94	0	0	3333.59	983.02	0.83	811.66
11045	11	66	0	1.92	0	0	236.55	163.97	0.80	130.91
11050	11	66	0	2.29	0	0	496.34	3.92	0.65	2.57
11051	11	66	0	1.58	0	0	593.73	1172.91	0.80	935.67
11052	11	66	0	1.72	0	0	11171.35	798.58	0.86	687.99
11053	11	66	0	1.45	0	0	10551.28	85.35	0.63	53.44
11054	11	66	0	1.62	0	0	7573.87	1213.82	0.78	948.08
11055	11	66	0	1.63	0	0	4202.61	810.97	0.67	544.78
11056	11	66	0	1.23	0	0	8858.15	1182.15	0.74	874.76
11057	11	66	0	1.38	0	0	804.79	64.40	0.95	60.87
11058	11	66	0	1.88	0	0	4564.43	464.19	0.76	353.42
11059	11	66	0	1.71	0	0	1567.33	115.43	0.84	96.89
11060	11	66	0	1.83	0	0	1335.70	1634.69	0.83	1350.13
11061	11	66	0	1.71	0	0	5341.51	510.19	0.75	382.47
11062	11	66	0	1.47	0	0	190.81	108.60	0.80	87.07

Section A- Transportation Evacuation Zones (TEZ)- Marion County

SWTEZ	RGN	CNTY	PH	MO_20	P_MB_20	VH_MB_20	V_MB_20	HM_U_20	HM_O_20	HM_OU_20
11016	11	66	1.70	14.18	0.87	7.23	119.29	0.65	77.54	
11017	11	66	1.70	10.15	0.87	5.17	85.59	0.65	55.64	
11018	11	66	0.00	0.00	0.00	0.00	26.21	0.65	17.04	
11019	11	66	1.93	29.45	1.92	29.33	170.31	0.65	110.70	
11020	11	66	2.09	220.06	1.45	153.12	232.53	0.65	151.14	
11021	11	66	1.93	0.03	1.93	0.03	774.59	0.65	503.49	
11022	11	66	1.78	449.98	1.69	426.60	22.32	0.649999985	14.51	
11023	11	66	2.09	524.93	1.49	374.08	79.13	0.65	51.44	
11024	11	66	2.07	198.55	1.30	124.45	31.35	0.65	20.38	
11025	11	66	2.13	245.72	1.52	175.14	34.90	0.65	22.69	
11026	11	66	1.75	79.54	1.67	75.98	4.12	0.65	2.68	
11027	11	66	2.62	2336.66	1.89	1682.45	0.01	0.65	0.01	
11028	11	66	2.45	3425.82	1.69	2353.80	16.80	0.65	10.92	
11029	11	66	2.88	102.03	1.76	62.29	3.94	0.65	2.56	
11030	11	66	2.66	1023.63	1.84	710.24	27.37	0.65	17.79	
11031	11	66	2.90	172.37	1.90	112.52	0.00	0.65	0.00	
11036	11	66	4.03	187.20	1.50	69.76	0.49	0.65	0.32	
11037	11	66	2.03	1173.33	1.94	1116.72	3.11	0.65	2.02	
11038	11	66	2.12	209.95	1.91	189.94	10.66	0.65	6.93	
11039	11	66	2.12	147.26	1.91	133.22	7.47	0.65	4.86	
11040	11	66	2.66	824.28	1.95	605.27	0.00	0	0.00	
11041	11	66	2.55	1629.10	1.93	1231.40	0.06	0.65	0.04	
11042	11	66	2.42	2203.57	1.72	1564.49	10.64	0.65	6.91	
11043	11	66	1.34	90.98	1.88	127.45	65.10	0.65	42.32	
11044	11	66	2.14	1736.12	1.93	1563.30	80.01	0.65	52.01	
11045	11	66	2.12	277.02	1.91	250.61	14.06	0.65	9.14	
11050	11	66	3.25	8.35	2.18	5.60	0.00	0	0.00	
11051	11	66	2.00	1871.01	1.36	1274.46	0.00	0	0.00	
11052	11	66	2.66	1833.10	1.91	1314.84	0.15	0.65	0.10	
11053	11	66	2.73	145.99	1.53	81.66	0.19	0.65	0.12	
11054	11	66	1.84	1748.11	1.41	1338.28	300.18	0.65	195.12	
11055	11	66	2.44	1327.74	1.58	859.50	1448.02	0.65	941.21	
11056	11	66	2.19	1913.66	1.73	1515.28	0.00	0	0.00	
11057	11	66	1.02	62.19	1.38	84.01	42.89	0.65	27.88	
11058	11	66	2.38	840.71	1.91	676.69	0.00	0	0.00	
11059	11	66	2.14	207.35	1.71	165.63	2.22	0.65	1.44	
11060	11	66	2.87	3876.39	1.83	2472.45	6.00	0.65	3.90	
11061	11	66	1.84	705.17	1.67	638.85	106.50	0.65	69.22	
11062	11	66	1.75	152.76	1.47	128.19	43.35	0.65	28.18	

Section A- Transportation Evacuation Zones (TEZ)- Marion County

SWTEZ	RGN	CNTY	HM_PH_20	HM_P_20	HM_VH_20	HM_V_20	SH_CP_20	D_UNIV	SPEC_GEN	ZIND
11016	11	66	2.2	170.59	1	77.54	0.00	0	0	521
11017	11	66	2.2	122.40	1	55.64	3.27	0	0	521
11018	11	66	2.2	37.49	1	17.04	423.47	0	0	521
11019	11	66	2.2	243.54	1	110.70	729.21	0	0	521
11020	11	66	2.2	332.52	1	151.14	0.00	0	0	521
11021	11	66	2.200000001	1107.67	1	503.49	1.64	0	0	521
11022	11	66	2.200000075	31.92	1	14.51	0.00	0	0	521
11023	11	66	2.2	113.16	1	51.44	0.00	0	0	525
11024	11	66	2.2	44.83	1	20.38	0.00	0	0	525
11025	11	66	2.2	49.91	1	22.69	0.00	0	0	525
11026	11	66	2.2	5.89	1	2.68	0.00	0	0	525
11027	11	66	2.2	0.02	1	0.01	0.00	0	0	525
11028	11	66	2.2	24.02	1	10.92	0.00	0	0	525
11029	11	66	2.2	5.63	1	2.56	0.00	0	0	527
11030	11	66	2.2	39.14	1	17.79	0.00	0	0	527
11031	11	66	2.2	0.00	1	0.00	0.00	0	0	527
11036	11	66	2.2	0.69	1	0.32	0.00	0	0	525
11037	11	66	2.2	4.44	1	2.02	37.93	0	0	525
11038	11	66	2.2	15.24	1	6.93	130.03	0	0	525
11039	11	66	2.2	10.69	1	4.86	91.20	0	0	525
11040	11	66	0	0.00	0	0.00	0.00	0	0	525
11041	11	66	2.2	0.09	1	0.04	0.00	0	0	525
11042	11	66	2.2	15.21	1	6.91	0.00	0	0	525
11043	11	66	2.2	93.10	1	42.32	0.00	0	0	525
11044	11	66	2.2	114.42	1	52.01	478.59	0	0	525
11045	11	66	2.2	20.11	1	9.14	171.57	0	0	525
11050	11	66	0	0.00	0	0.00	0.00	0	0	521
11051	11	66	0	0.00	0	0.00	0.00	0	0	525
11052	11	66	2.2	0.21	1	0.10	1013.81	0	0	523
11053	11	66	2.2	0.27	1	0.12	515.52	0	0	523
11054	11	66	2.2	429.25	1	195.12	919.08	0	0	523
11055	11	66	2.2	2070.67	1	941.21	368.40	0	0	524
11056	11	66	0	0.00	0	0.00	297.26	0	0	524
11057	11	66	2.2	61.33	1	27.88	0.00	0	0	522
11058	11	66	0	0.00	0	0.00	497.84	0	0	522
11059	11	66	2.2	3.17	1	1.44	87.17	0	0	522
11060	11	66	2.2	8.58	1	3.90	0.00	0	0	522
11061	11	66	2.2	152.29	1	69.22	0.00	0	0	522
11062	11	66	2.2	61.99	1	28.18	0.00	0	0	522

Section A- Transportation Evacuation Zones (TEZ)- Marion County

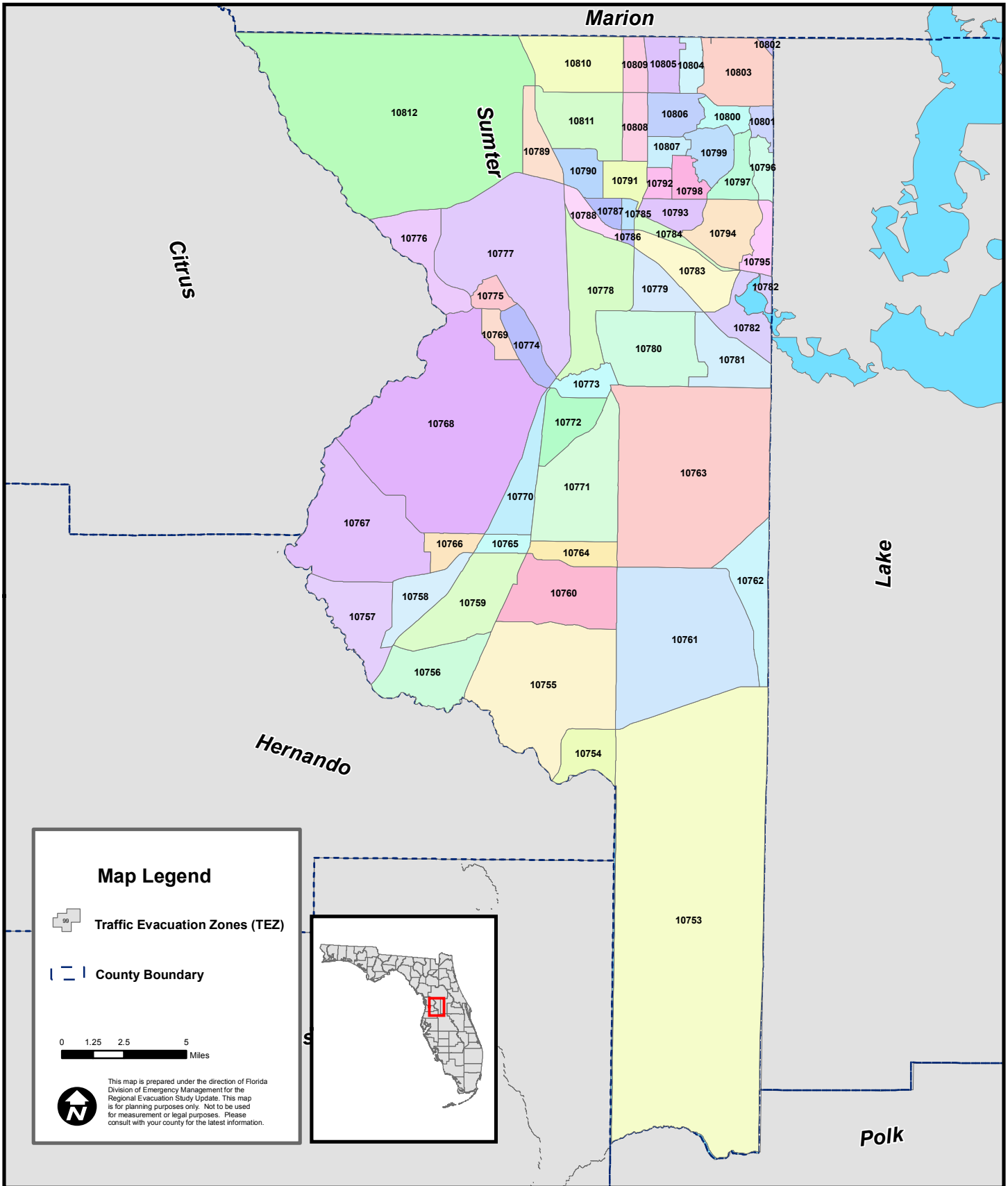
SWTEZ	RGN	CNTY	EAZ_1	EAZ_2	EAZ_3	EAZ_4	EAZ_5	EAZ_6	EAZ_7	EAZ_8	EAZ_9	EAZ_10	EAZ_11
11016	11	66	292	822	517	418	355	775	984	605	775	571	72
11017	11	66	292	822	517	418	355	775	984	605	775	571	73
11018	11	66	292	822	517	418	355	775	984	605	775	571	73
11019	11	66	292	822	517	418	355	775	984	605	775	571	73
11020	11	66	292	822	517	418	355	775	984	605	775	571	73
11021	11	66	292	822	517	418	355	775	984	605	775	571	73
11022	11	66	292	822	517	418	355	775	984	605	775	571	73
11023	11	66	292	822	521	422	359	775	984	605	775	571	63
11024	11	66	292	822	521	422	359	775	984	605	775	571	61
11025	11	66	292	822	521	422	359	775	984	605	775	571	61
11026	11	66	292	822	521	422	359	775	984	605	775	571	61
11027	11	66	292	822	521	422	359	775	984	605	775	571	61
11028	11	66	292	822	521	422	359	775	984	605	775	571	61
11029	11	66	292	822	523	424	361	775	984	605	775	571	60
11030	11	66	292	822	523	424	361	775	984	605	775	571	60
11031	11	66	292	822	523	424	361	775	984	605	775	571	59
11036	11	66	292	822	521	422	359	775	984	605	775	571	61
11037	11	66	292	822	521	422	359	775	984	605	775	571	62
11038	11	66	292	822	521	422	359	775	984	605	775	571	62
11039	11	66	292	822	521	422	359	775	984	605	775	571	62
11040	11	66	292	822	521	422	359	775	984	605	775	571	62
11041	11	66	292	822	521	422	359	775	984	605	775	571	62
11042	11	66	292	822	521	422	359	775	984	605	775	571	61
11043	11	66	292	822	521	422	359	775	984	605	775	571	63
11044	11	66	292	822	521	422	359	775	984	605	775	571	63
11045	11	66	292	822	521	422	359	775	984	605	775	571	63
11050	11	66	292	822	517	418	355	775	984	605	775	571	74
11051	11	66	292	822	521	422	359	775	984	605	775	571	63
11052	11	66	292	822	519	420	357	775	984	605	775	571	64
11053	11	66	292	822	519	420	357	775	984	605	775	571	65
11054	11	66	292	822	519	420	357	775	984	605	775	571	65
11055	11	66	292	822	520	421	358	775	984	605	775	571	70
11056	11	66	292	822	520	421	358	775	984	605	775	571	70
11057	11	66	292	822	518	419	356	775	984	605	775	571	66
11058	11	66	292	822	518	419	356	775	984	605	775	571	66
11059	11	66	292	822	518	419	356	775	984	605	775	571	66
11060	11	66	292	822	518	419	356	775	984	605	775	571	66
11061	11	66	292	822	518	419	356	775	984	605	775	571	67
11062	11	66	292	822	518	419	356	775	984	605	775	571	67

Section A- Transportation Evacuation Zones (TEZ)- Marion County

SWTEZ	RGN	CNTY	AREA	Shape_Length	Shape_Area
11016	11	66	317627.03	4323.90	317627.03
11017	11	66	234380.03	2955.13	234380.03
11018	11	66	770150.58	4060.35	770150.58
11019	11	66	3660342.12	7784.58	3660342.12
11020	11	66	2210989.86	8141.29	2210989.86
11021	11	66	6985690.25	11000.70	6985690.25
11022	11	66	20546518.48	20399.73	20546518.48
11023	11	66	14888208.81	19496.89	14888208.81
11024	11	66	1616578.98	5936.70	1616578.98
11025	11	66	5455085.36	9720.11	5455085.36
11026	11	66	28762457.52	26584.67	28762457.52
11027	11	66	19379951.09	20228.77	19379951.09
11028	11	66	68299312.64	35032.10	68299312.64
11029	11	66	1459724.84	5426.40	1459724.84
11030	11	66	62839528.05	36541.56	62839528.05
11031	11	66	4962448.81	12876.36	4962448.81
11036	11	66	6693097.32	12156.36	6693097.32
11037	11	66	21184399.66	22580.39	21184399.66
11038	11	66	7981968.41	11682.91	7981968.41
11039	11	66	5589576.48	10180.26	5589576.48
11040	11	66	15570756.44	16141.89	15570756.44
11041	11	66	21046164.05	18360.12	21046164.05
11042	11	66	23292783.42	24480.06	23292783.42
11043	11	66	5401514.37	10798.77	5401514.37
11044	11	66	53554040.53	29550.44	53554040.53
11045	11	66	10538125.11	14343.77	10538125.11
11050	11	66	4325646.59	8770.19	4325646.59
11051	11	66	9011979.65	15280.09	9011979.65
11052	11	66	144804970.64	57118.00	144804497.74
11053	11	66	47620793.14	34251.44	47620793.14
11054	11	66	32907240.44	28119.22	32907240.44
11055	11	66	19162646.25	19850.63	19162646.25
11056	11	66	97768483.20	41948.16	97768483.20
11057	11	66	67777250.92	47258.17	67726360.06
11058	11	66	124163676.21	47526.67	124163676.21
11059	11	66	28672067.45	24512.80	28672067.45
11060	11	66	60341423.09	38190.88	60341423.09
11061	11	66	152751720.76	59333.86	152713721.48
11062	11	66	12033479.59	25847.33	11771355.81



Figure A-5 Sumter County Model Zone System



Section A- Transportation Evacuation Zones (TEZ)- Sumter County

SWTEZ	RGN	CNTY	PCAT1	PCAT2	PCAT3	PCAT4	PCAT5	PCAT6	DSSB_06	DMSB_06	DTSB_06	PCSSO_06
10757	11	67	0	0	0	0	0	100	281	734	1015	0.76
10758	11	67	0	0	0	0	0	100	103	5	108	0.88
10779	11	67	0	0	0	0	0	100	292	0	292	0.87
10780	11	67	0	0	0	0	0	100	178	3344	3522	0.87
10783	11	67	0	0	0	0	0	100	1556	0	1556	0.77
10784	11	67	0	0	0	0	0	100	933	30	963	0.79
10753	11	67	0	0	0	0	0	100	100	0	100	0.90
10754	11	67	0	0	0	0	0	100	132	0	132	0.90
10777	11	67	0	0	0	0	0	100	35	0	35	0.69
10778	11	67	0	0	0	0	0	100	380	3	383	0.86
10807	11	67	0	0	0	0	0	100	384	3	387	0.89
10808	11	67	0	0	0	0	0	100	255	6	261	0.93
10809	11	67	0	0	0	0	0	100	75	0	75	0.92
10810	11	67	0	0	0	0	0	100	209	0	209	0.93
10755	11	67	0	0	0	0	0	100	631	0	631	0.80
10756	11	67	0	0	0	0	0	100	859	0	859	0.77
10759	11	67	0	0	0	0	0	100	378	0	378	0.88
10760	11	67	0	0	0	0	0	100	445	0	445	0.82
10761	11	67	0	0	0	0	0	100	890	36	926	0.86
10762	11	67	0	0	0	0	0	100	54	0	54	0.83
10763	11	67	0	0	0	0	0	100	282	0	282	0.90
10764	11	67	0	0	0	0	0	100	252	17	269	0.86
10765	11	67	0	0	0	0	0	100	433	26	459	0.78
10766	11	67	0	0	0	0	0	100	104	0	104	0.84
10767	11	67	0	0	0	0	0	100	753	0	753	0.84
10768	11	67	0	0	0	0	0	100	511	75	586	0.80
10769	11	67	0	0	0	0	0	100	387	4	391	0.71
10770	11	67	0	0	0	0	0	100	438	183	621	0.80
10771	11	67	0	0	0	0	0	100	622	10	632	0.90
10772	11	67	0	0	0	0	0	100	188	3	191	0.90
10773	11	67	0	0	0	0	0	100	21	0	21	0.90
10774	11	67	0	0	0	0	0	100	1205	39	1244	0.75
10775	11	67	0	0	0	0	0	100	602	29	631	0.70
10776	11	67	0	0	0	0	0	100	137	0	137	0.69
10781	11	67	0	0	0	0	0	100	25	0	25	0.88
10782	11	67	0	0	0	0	0	100	0	0	0	0.00
10785	11	67	0	0	0	0	0	100	185	38	223	1.00
10786	11	67	0	0	0	0	0	100	0	0	0	0.00
10787	11	67	0	0	0	0	0	100	95	7	102	0.84
10788	11	67	0	0	0	0	0	100	76	0	76	0.84
10789	11	67	0	0	0	0	0	100	123	0	123	0.84
10790	11	67	0	0	0	0	0	100	202	0	202	0.84
10791	11	67	0	0	0	0	0	100	303	0	303	0.88
10792	11	67	0	0	0	0	0	100	411	59	470	0.79
10793	11	67	0	0	0	0	0	100	370	113	483	0.84
10794	11	67	0	0	0	0	0	100	46	0	46	0.85
10795	11	67	0	0	0	0	0	100	0	0	0	0.00
10796	11	67	0	0	0	0	0	100	41	0	41	0.83
10797	11	67	0	0	0	0	0	100	336	0	336	0.84
10798	11	67	0	0	0	0	0	100	39	0	39	0.85
10799	11	67	0	0	0	0	0	100	871	0	871	0.84
10800	11	67	0	0	0	0	0	100	613	163	776	0.84
10801	11	67	0	0	0	0	0	100	109	0	109	0.84
10802	11	67	0	0	0	0	0	100	40	0	40	0.83
10803	11	67	0	0	0	0	0	100	7022	3	7025	0.86
10804	11	67	0	0	0	0	0	100	3633	0	3633	0.88
10805	11	67	0	0	0	0	0	100	156	0	156	0.92
10806	11	67	0	0	0	0	0	100	2797	4	2801	0.91
10811	11	67	0	0	0	0	0	100	331	8	339	0.93
10812	11	67	0	0	0	0	0	100	212	0	212	0.84

Section A- Transportation Evacuation Zones (TEZ)- Sumter County

SWTEZ	RGN	CNTY	PCMSO_06	PCTSO_06	ODSSB_06	ODMSB_06	ODTSB_06	PHSSB_06	PHMSB_06
10757	11	67	1.00	0.93	214	732	946	1.62	2.01
10758	11	67	1.00	0.89	91	5	96	1.88	2.60
10779	11	67	0.00	0.87	254	0	254	0.72	0.00
10780	11	67	1.00	0.99	155	3344	3499	1.72	2.00
10783	11	67	0.00	0.77	1198	0	1198	1.33	0.00
10784	11	67	0.90	0.79	733	27	759	0.26	3.81
10753	11	67	0.00	0.90	90	0	90	1.98	0.00
10754	11	67	0.00	0.90	119	0	119	1.96	0.00
10777	11	67	0.00	0.69	24	0	24	3.25	0.00
10778	11	67	1.00	0.86	327	3	330	1.24	1.67
10807	11	67	1.00	0.89	340	3	343	2.75	3.00
10808	11	67	1.00	0.93	238	6	244	1.16	3.00
10809	11	67	0.00	0.92	69	0	69	2.19	0.00
10810	11	67	0.00	0.93	194	0	194	2.37	0.00
10755	11	67	0.00	0.80	505	0	505	1.50	0.00
10756	11	67	0.00	0.77	661	0	661	1.23	0.00
10759	11	67	0.00	0.88	333	0	333	1.78	0.00
10760	11	67	0.00	0.82	366	0	366	1.74	0.00
10761	11	67	0.81	0.86	764	29	793	2.22	3.59
10762	11	67	0.00	0.83	45	0	45	2.56	0.00
10763	11	67	0.00	0.90	254	0	254	2.00	0.00
10764	11	67	0.65	0.85	217	11	228	2.47	2.64
10765	11	67	0.85	0.78	338	22	360	1.00	3.45
10766	11	67	0.00	0.84	87	0	87	1.70	0.00
10767	11	67	0.00	0.84	633	0	633	1.37	0.00
10768	11	67	1.00	0.83	409	75	484	1.47	1.79
10769	11	67	0.25	0.70	275	1	275	1.13	11.00
10770	11	67	1.00	0.86	350	183	533	1.81	1.79
10771	11	67	0.60	0.90	560	6	566	1.88	2.17
10772	11	67	0.67	0.90	169	2	171	1.64	2.00
10773	11	67	0.00	0.90	19	0	19	2.21	0.00
10774	11	67	0.54	0.74	899	21	920	1.65	2.71
10775	11	67	0.59	0.69	421	17	438	1.15	4.47
10776	11	67	0.00	0.69	95	0	95	2.49	0.00
10781	11	67	0.00	0.88	22	0	22	2.77	0.00
10782	11	67	0.00	0.00	0	0	0	0.00	0.00
10785	11	67	1.00	1.00	185	38	223	1.65	1.97
10786	11	67	0.00	0.00	0	0	0	0.00	0.00
10787	11	67	0.57	0.81	80	4	83	2.56	2.50
10788	11	67	0.00	0.84	64	0	64	0.00	0.00
10789	11	67	0.00	0.84	103	0	103	2.13	0.00
10790	11	67	0.00	0.84	170	0	170	1.05	0.00
10791	11	67	0.00	0.88	268	0	268	2.28	0.00
10792	11	67	0.90	0.80	325	53	377	1.51	3.74
10793	11	67	0.88	0.85	312	100	412	1.89	3.03
10794	11	67	0.00	0.85	39	0	39	1.72	0.00
10795	11	67	0.00	0.00	0	0	0	0.00	0.00
10796	11	67	0.00	0.83	34	0	34	2.62	0.00
10797	11	67	0.00	0.84	282	0	282	2.78	0.00
10798	11	67	0.00	0.85	33	0	33	1.21	0.00
10799	11	67	0.00	0.84	732	0	732	2.78	0.00
10800	11	67	1.00	0.87	515	163	678	2.78	2.31
10801	11	67	0.00	0.84	92	0	92	2.15	0.00
10802	11	67	0.00	0.83	33	0	33	1.70	0.00
10803	11	67	1.00	0.86	6062	3	6065	2.22	2.00
10804	11	67	0.00	0.88	3189	0	3189	2.40	0.00
10805	11	67	0.00	0.92	144	0	144	2.04	0.00
10806	11	67	1.00	0.91	2542	4	2546	2.73	3.00
10811	11	67	1.00	0.93	308	8	316	1.81	2.13
10812	11	67	0.00	0.84	178	0	178	2.79	0.00

Section A- Transportation Evacuation Zones (TEZ)- Sumter County

SWTEZ	RGN	CNTY	PHTSB_06	PSSB_06	PMSB_06	PTSB_06	VHSSB_06	VHMSB_06	VHTSB_06	VSSB_06
10757	11	67	1.92	347	1469	1816	1.86	2.12	2.06	399
10758	11	67	1.92	171	13	184	1.86	2.20	1.88	169
10779	11	67	0.72	182	0	182	1.87	0.00	1.87	475
10780	11	67	1.99	266	6691	6957	1.87	2.12	2.11	290
10783	11	67	1.33	1591	0	1591	1.87	0.00	1.87	2240
10784	11	67	0.38	187	103	290	1.87	2.11	1.88	1369
10753	11	67	1.98	178	0	178	1.87	0.00	1.87	168
10754	11	67	1.96	233	0	233	1.87	0.00	1.87	222
10777	11	67	3.25	78	0	78	1.88	0.00	1.88	45
10778	11	67	1.24	405	5	410	1.87	2.00	1.87	611
10807	11	67	2.75	934	9	943	1.87	2.00	1.87	635
10808	11	67	1.20	276	18	294	1.87	2.17	1.88	446
10809	11	67	2.19	151	0	151	1.87	0.00	1.87	129
10810	11	67	2.37	459	0	459	1.87	0.00	1.87	363
10755	11	67	1.50	759	0	759	1.87	0.00	1.87	944
10756	11	67	1.23	816	0	816	1.87	0.00	1.87	1237
10759	11	67	1.78	592	0	592	1.87	0.00	1.87	622
10760	11	67	1.74	636	0	636	1.87	0.00	1.87	685
10761	11	67	2.27	1694	104	1798	1.87	2.10	1.88	1430
10762	11	67	2.56	115	0	115	1.87	0.00	1.87	84
10763	11	67	2.00	508	0	508	1.87	0.00	1.87	475
10764	11	67	2.48	536	29	565	1.87	2.18	1.88	405
10765	11	67	1.15	339	76	415	1.87	2.09	1.88	632
10766	11	67	1.70	148	0	148	1.87	0.00	1.87	163
10767	11	67	1.37	866	0	866	1.87	0.00	1.87	1183
10768	11	67	1.52	600	134	734	1.87	2.12	1.91	764
10769	11	67	1.17	311	11	322	1.87	1.00	1.87	514
10770	11	67	1.80	634	328	962	1.87	2.12	1.96	655
10771	11	67	1.88	1053	13	1066	1.87	2.17	1.87	1047
10772	11	67	1.65	278	4	282	1.87	2.00	1.87	316
10773	11	67	2.21	42	0	42	1.84	0.00	1.84	35
10774	11	67	1.67	1483	57	1540	1.87	2.10	1.88	1681
10775	11	67	1.28	483	76	559	1.87	2.12	1.88	789
10776	11	67	2.49	237	0	237	1.86	0.00	1.86	177
10781	11	67	2.77	61	0	61	1.86	0.00	1.86	41
10782	11	67	0.00	0	0	0	0.00	0.00	0.00	0
10785	11	67	1.70	305	75	380	1.87	2.13	1.91	346
10786	11	67	0.00	0	0	0	0.00	0.00	0.00	0
10787	11	67	2.59	205	10	215	1.86	1.75	1.89	149
10788	11	67	2.67	0	0	170.88	1.86	0.00	1.86	119
10789	11	67	2.13	219	0	219	1.87	0.00	1.87	193
10790	11	67	1.05	179	0	179	1.86	0.00	1.86	317
10791	11	67	2.28	611	0	611	1.87	0.00	1.87	502
10792	11	67	1.83	491	198	689	1.87	2.09	1.90	607
10793	11	67	2.17	589	303	892	1.87	2.12	1.93	583
10794	11	67	1.72	67	0	67	1.87	0.00	1.87	73
10795	11	67	0.00	0	0	0	0.00	0.00	0.00	0
10796	11	67	2.62	89	0	89	1.88	0.00	1.88	64
10797	11	67	2.78	784	0	784	1.87	0.00	1.87	528
10798	11	67	1.21	40	0	40	1.85	0.00	1.85	61
10799	11	67	2.78	2033	0	2033	1.87	0.00	1.87	1368
10800	11	67	2.67	1430	377	1807	1.87	2.12	1.93	963
10801	11	67	2.15	198	0	198	1.87	0.00	1.87	172
10802	11	67	1.70	56	0	56	1.88	0.00	1.88	62
10803	11	67	2.22	13435	6	13441	1.87	2.00	1.87	11336
10804	11	67	2.40	7660	0	7660	1.87	0.00	1.87	5963
10805	11	67	2.04	294	0	294	1.86	0.00	1.86	268
10806	11	67	2.73	6927	12	6939	1.87	2.00	1.87	4753
10811	11	67	1.82	557	17	574	1.87	2.13	1.88	576
10812	11	67	2.79	496	0	496	1.87	0.00	1.87	333

Section A- Transportation Evacuation Zones (TEZ)- Sumter County

SWTEZ	RGN	CNTY	VMSB_06	VTSB_06	D_MB_06	PC_MO_06	O_MB_06	PH_MO_06	P_MB_06	VH_MB_06
10757	11	67	1552	1952	150	0.76	114	2.97	339	1.87
10758	11	67	11	180	35	0.89	31	2.84	88	1.87
10779	11	67	0	475	221	0.87	192	2.94	565	1.88
10780	11	67	7089	7378	74	0.86	64	2.95	189	1.88
10783	11	67	0	2240	794	0.77	611	2.42	1480	1.87
10784	11	67	57	1426	836	0.79	657	2.78	1824	1.87
10753	11	67	0	168	35	0.91	32	3.00	96	1.84
10754	11	67	0	222	47	0.89	42	3.07	129	1.88
10777	11	67	0	45	10	0.70	7	2.86	20	1.86
10778	11	67	6	617	218	0.86	187	2.91	545	1.88
10807	11	67	6	642	10	0.90	9	3.00	27	2.00
10808	11	67	13	459	150	0.94	141	2.86	403	1.87
10809	11	67	0	129	15	0.93	14	2.71	38	1.86
10810	11	67	0	363	55	0.93	51	3.22	164	1.88
10755	11	67	0	944	610	0.80	488	2.96	1444	1.87
10756	11	67	0	1237	573	0.77	441	3.27	1442	1.87
10759	11	67	0	622	325	0.88	286	2.53	723	1.87
10760	11	67	0	685	211	0.82	172	3.30	568	1.87
10761	11	67	61	1491	271	0.85	231	3.21	742	1.88
10762	11	67	0	84	99	0.83	82	2.52	207	1.88
10763	11	67	0	475	79	0.90	71	2.79	198	1.87
10764	11	67	24	429	60	0.87	52	3.23	168	1.85
10765	11	67	46	678	730	0.78	569	2.69	1533	1.87
10766	11	67	0	163	39	0.85	33	2.70	89	1.85
10767	11	67	0	1183	374	0.84	314	2.72	854	1.87
10768	11	67	159	923	315	0.80	252	2.80	705	1.87
10769	11	67	1	515	256	0.71	182	2.89	526	1.87
10770	11	67	388	1043	911	0.80	729	2.57	1871	1.87
10771	11	67	13	1060	320	0.90	288	2.57	741	1.87
10772	11	67	4	320	77	0.90	69	2.80	193	1.88
10773	11	67	0	35	169	0.90	152	2.24	340	1.87
10774	11	67	44	1725	582	0.70	407	2.81	1144	1.87
10775	11	67	36	824	412	0.70	288	3.07	885	1.88
10776	11	67	0	177	112	0.69	77	3.00	231	1.88
10781	11	67	0	41	1	1.00	1	3.00	3	2.00
10782	11	67	0	0	0	0.00	0	0.00	0	0.00
10785	11	67	81	427	96	1.00	96	3.44	330	1.88
10786	11	67	0	0	108	1.00	108	2.00	216	1.87
10787	11	67	7	157	18	0.83	15	3.20	48	1.87
10788	11	67	0	119	292	0.84	245	2.59	635	1.87
10789	11	67	0	193	41	0.83	34	3.21	109	1.88
10790	11	67	0	317	135	0.84	113	3.19	360	1.88
10791	11	67	0	502	89	0.90	80	3.21	257	1.85
10792	11	67	111	718	196	0.79	155	2.88	447	1.87
10793	11	67	212	794	137	0.85	117	3.18	372	1.89
10794	11	67	0	73	71	0.85	60	2.47	148	1.85
10795	11	67	0	0	0	0.00	0	0.00	0	0.00
10796	11	67	0	64	3	1.00	3	2.33	7	1.67
10797	11	67	0	528	0	0.00	0	0.00	0	0.00
10798	11	67	0	61	22	0.82	18	2.83	51	1.94
10799	11	67	0	1368	0	0.00	0	0.00	0	0.00
10800	11	67	346	1308	0	0.00	0	0.00	0	0.00
10801	11	67	0	172	24	0.83	20	2.80	56	1.90
10802	11	67	0	62	11	0.82	9	2.33	21	1.89
10803	11	67	6	11342	286	0.89	255	2.38	608	1.87
10804	11	67	0	5963	1	1.00	1	2.00	2	2.00
10805	11	67	0	268	39	0.92	36	2.72	98	1.86
10806	11	67	8	4762	13	0.92	12	2.67	32	1.92
10811	11	67	17	593	144	0.93	134	3.20	429	1.87
10812	11	67	0	333	26	0.85	22	3.14	69	1.86

Section A- Transportation Evacuation Zones (TEZ)- Sumter County

SWTEZ	RGN	CNTY	V_MB_06	HM_U_06	HM_O_06	HM_OU_06	HM_PH_06	HM_P_06	HM_VH_06	HM_V_06
10757	11	67	213	0	0.00	0	0.00	0	0.00	0
10758	11	67	58	0	0.00	0	0.00	0	0.00	0
10779	11	67	360	0	0.00	0	0.00	0	0.00	0
10780	11	67	120	0	0.00	0	0.00	0	0.00	0
10783	11	67	1143	0	0.00	0	0.00	0	0.00	0
10784	11	67	1228	0	0.00	0	0.00	0	0.00	0
10753	11	67	59	0	0.00	0	0.00	0	0.00	0
10754	11	67	79	0	0.00	0	0.00	0	0.00	0
10777	11	67	13	311	0.80	249	2.50	622	1.25	311
10778	11	67	351	0	0.00	0	0.00	0	0.00	0
10807	11	67	18	0	0.00	0	0.00	0	0.00	0
10808	11	67	264	0	0.00	0	0.00	0	0.00	0
10809	11	67	26	0	0.00	0	0.00	0	0.00	0
10810	11	67	96	0	0.00	0	0.00	0	0.00	0
10755	11	67	912	0	0.00	0	0.00	0	0.00	0
10756	11	67	825	0	0.00	0	0.00	0	0.00	0
10759	11	67	535	0	0.00	0	0.00	0	0.00	0
10760	11	67	322	0	0.00	0	0.00	0	0.00	0
10761	11	67	434	0	0.00	0	0.00	0	0.00	0
10762	11	67	154	0	0.00	0	0.00	0	0.00	0
10763	11	67	133	0	0.00	0	0.00	0	0.00	0
10764	11	67	96	6	0.83	5	2.40	12	1.20	6
10765	11	67	1065	0	0.00	0	0.00	0	0.00	0
10766	11	67	61	0	0.00	0	0.00	0	0.00	0
10767	11	67	588	0	0.00	0	0.00	0	0.00	0
10768	11	67	471	79	0.80	63	2.51	158	1.25	79
10769	11	67	340	0	0.00	0	0.00	0	0.00	0
10770	11	67	1363	48	0.79	38	2.53	96	1.26	48
10771	11	67	539	0	0.00	0	0.00	0	0.00	0
10772	11	67	130	0	0.00	0	0.00	0	0.00	0
10773	11	67	284	0	0.00	0	0.00	0	0.00	0
10774	11	67	762	0	0.00	0	0.00	0	0.00	0
10775	11	67	540	0	0.00	0	0.00	0	0.00	0
10776	11	67	145	6	0.83	5	2.40	12	1.20	6
10781	11	67	2	0	0.00	0	0.00	0	0.00	0
10782	11	67	0	0	0.00	0	0.00	0	0.00	0
10785	11	67	180	0	0.00	0	0.00	0	0.00	0
10786	11	67	202	0	0.00	0	0.00	0	0.00	0
10787	11	67	28	0	0.00	0	0.00	0	0.00	0
10788	11	67	459	0	0.00	0	0.00	0	0.00	0
10789	11	67	64	48	0.79	38	2.53	96	1.26	48
10790	11	67	212	0	0.00	0	0.00	0	0.00	0
10791	11	67	148	0	0.00	0	0.00	0	0.00	0
10792	11	67	290	0	0.00	0	0.00	0	0.00	0
10793	11	67	221	0	0.00	0	0.00	0	0.00	0
10794	11	67	111	0	0.00	0	0.00	0	0.00	0
10795	11	67	0	0	0.00	0	0.00	0	0.00	0
10796	11	67	5	0	0.00	0	0.00	0	0.00	0
10797	11	67	0	0	0.00	0	0.00	0	0.00	0
10798	11	67	35	0	0.00	0	0.00	0	0.00	0
10799	11	67	0	0	0.00	0	0.00	0	0.00	0
10800	11	67	0	0	0.00	0	0.00	0	0.00	0
10801	11	67	38	0	0.00	0	0.00	0	0.00	0
10802	11	67	17	0	0.00	0	0.00	0	0.00	0
10803	11	67	476	114	0.81	92	2.48	228	1.24	114
10804	11	67	2	0	0.00	0	0.00	0	0.00	0
10805	11	67	67	0	0.00	0	0.00	0	0.00	0
10806	11	67	23	0	0.00	0	0.00	0	0.00	0
10811	11	67	250	0	0.00	0	0.00	0	0.00	0
10812	11	67	41	0	0.00	0	0.00	0	0.00	0

Section A- Transportation Evacuation Zones (TEZ)- Sumter County

SWTEZ	RGN	CNTY	SH_CP_06	DSSB_10	DMSB_10	DTSB_10	PCSSO_10	PCMSO_10	PCTSO_10	ODSSB_10
10757	11	67	0	348	734	1082	0.76	1.00	0.92	264
10758	11	67	0	115	5	120	0.88	1.00	0.88	101
10779	11	67	0	300	0	300	0.87	0.00	0.87	261
10780	11	67	0	508	3400	3908	0.87	1.00	0.98	442
10783	11	67	0	1593	0	1593	0.77	0.00	0.77	1227
10784	11	67	0	963	30	993	0.78	0.90	0.79	755
10753	11	67	0	104	0	104	0.90	0.00	0.90	94
10754	11	67	0	132	0	132	0.90	0.00	0.90	119
10777	11	67	0	56	0	56	0.70	0.00	0.70	39
10778	11	67	0	400	3	403	0.86	1.00	0.86	344
10807	11	67	0	411	3	414	0.89	1.00	0.89	365
10808	11	67	0	267	6	273	0.94	1.00	0.94	250
10809	11	67	0	75	0	75	0.92	0.00	0.92	69
10810	11	67	0	209	0	209	0.93	0.00	0.93	194
10755	11	67	0	663	0	663	0.80	0.00	0.80	531
10756	11	67	0	902	0	902	0.77	0.00	0.77	695
10759	11	67	0	399	0	399	0.88	0.00	0.88	351
10760	11	67	0	472	0	472	0.82	0.00	0.82	389
10761	11	67	0	958	36	994	0.86	0.81	0.86	822
10762	11	67	0	54	0	54	0.83	0.00	0.83	45
10763	11	67	0	922	192	1114	0.90	0.61	0.85	830
10764	11	67	0	270	17	287	0.86	0.65	0.85	232
10765	11	67	0	458	26	484	0.78	0.85	0.78	357
10766	11	67	0	108	0	108	0.84	0.00	0.84	91
10767	11	67	0	821	0	821	0.84	0.00	0.84	690
10768	11	67	0	531	75	606	0.80	1.00	0.83	425
10769	11	67	0	414	4	418	0.71	0.25	0.70	294
10770	11	67	0	462	183	645	0.80	1.00	0.86	370
10771	11	67	0	661	10	671	0.90	0.60	0.90	595
10772	11	67	0	201	3	204	0.90	0.67	0.90	181
10773	11	67	0	21	0	21	0.90	0.00	0.90	19
10774	11	67	0	1254	39	1293	0.75	0.54	0.74	935
10775	11	67	0	624	29	653	0.70	0.59	0.70	437
10776	11	67	0	159	0	159	0.69	0.00	0.69	110
10781	11	67	0	25	0	25	0.88	0.00	0.88	22
10782	11	67	0	0	0	0	0.00	0.00	0.00	0
10785	11	67	0	197	38	235	1.00	1.00	1.00	197
10786	11	67	0	1	0	1	1.00	0.00	1.00	1
10787	11	67	0	103	7	110	0.84	0.57	0.82	87
10788	11	67	0	76	0	76	0.84	0.00	0.84	64
10789	11	67	0	127	0	127	0.84	0.00	0.84	107
10790	11	67	0	222	0	222	0.84	0.00	0.84	186
10791	11	67	0	303	0	303	0.88	0.00	0.88	268
10792	11	67	0	417	59	476	0.79	0.90	0.80	329
10793	11	67	0	390	113	503	0.84	0.88	0.85	328
10794	11	67	0	66	0	66	0.85	0.00	0.85	56
10795	11	67	0	0	0	0	0.00	0.00	0.00	0
10796	11	67	0	704	0	704	0.84	0.00	0.84	591
10797	11	67	0	1950	0	1950	0.84	0.00	0.84	1638
10798	11	67	0	39	0	39	0.85	0.00	0.85	33
10799	11	67	0	1955	0	1955	0.84	0.00	0.84	1642
10800	11	67	0	1050	363	1413	0.84	1.00	0.88	882
10801	11	67	0	559	0	559	0.84	0.00	0.84	469
10802	11	67	0	40	0	40	0.83	0.00	0.83	33
10803	11	67	0	7022	3	7025	0.86	1.00	0.86	6062
10804	11	67	0	3633	0	3633	0.88	0.00	0.88	3189
10805	11	67	0	478	0	478	0.92	0.00	0.92	440
10806	11	67	0	3683	254	3937	0.91	1.00	0.91	3343
10811	11	67	0	355	8	363	0.93	1.00	0.93	330
10812	11	67	0	251	0	251	0.84	0.00	0.84	211

Section A- Transportation Evacuation Zones (TEZ)- Sumter County

SWTEZ	RGN	CNTY	ODMSB_10	ODTSB_10	PHSSB_10	PHMSB_10	PHTSB_10	PSSB_10	PMSB_10	PTSB_10
10757	11	67	732	996	1.61	2.01	1.90	426	1469	1895
10758	11	67	5	106	1.87	2.60	1.91	189	13	202
10779	11	67	0	261	0.71	0.00	0.71	185	0	185
10780	11	67	3400	3842	1.70	2.01	1.98	753	6835	7588
10783	11	67	0	1227	1.32	0.00	1.32	1614	0	1614
10784	11	67	27	782	0.26	3.78	0.39	200	102	302
10753	11	67	0	94	1.95	0.00	1.95	183	0	183
10754	11	67	0	119	1.93	0.00	1.93	230	0	230
10777	11	67	0	39	3.18	0.00	3.18	124	0	124
10778	11	67	3	347	1.23	1.67	1.23	422	5	427
10807	11	67	3	368	2.72	3.00	2.72	992	9	1001
10808	11	67	6	256	1.15	2.83	1.19	287	17	304
10809	11	67	0	69	2.16	0.00	2.16	149	0	149
10810	11	67	0	194	2.35	0.00	2.35	455	0	455
10755	11	67	0	531	1.49	0.00	1.49	793	0	793
10756	11	67	0	695	1.22	0.00	1.22	849	0	849
10759	11	67	0	351	1.76	0.00	1.76	619	0	619
10760	11	67	0	389	1.73	0.00	1.73	673	0	673
10761	11	67	29	851	2.20	3.55	2.24	1806	103	1909
10762	11	67	0	45	2.56	0.00	2.56	115	0	115
10763	11	67	117	947	1.98	2.18	2.01	1644	255	1899
10764	11	67	11	244	2.45	2.64	2.45	569	29	598
10765	11	67	22	379	0.99	3.41	1.13	355	75	430
10766	11	67	0	91	1.67	0.00	1.67	152	0	152
10767	11	67	0	690	1.34	0.00	1.34	923	0	923
10768	11	67	75	500	1.45	1.77	1.50	618	133	751
10769	11	67	1	294	1.12	10.00	1.16	330	10	340
10770	11	67	183	553	1.79	1.78	1.79	664	325	989
10771	11	67	6	601	1.86	2.17	1.87	1108	13	1121
10772	11	67	2	183	1.62	2.00	1.63	294	4	298
10773	11	67	0	19	2.21	0.00	2.21	42	0	42
10774	11	67	21	956	1.64	2.71	1.66	1529	57	1586
10775	11	67	17	454	1.14	4.47	1.26	496	76	572
10776	11	67	0	110	2.48	0.00	2.48	273	0	273
10781	11	67	0	22	2.77	0.00	2.77	61	0	61
10782	11	67	0	0	0.00	0.00	0.00	0	0	0
10785	11	67	38	235	1.63	1.95	1.69	322	74	396
10786	11	67	0	1	3.00	0.00	3.00	3	0	3
10787	11	67	4	90	2.54	2.50	2.57	221	10	231
10788	11	67	0	64	0.00	0.00	2.67	0	0	170.88
10789	11	67	0	107	2.09	0.00	2.09	224	0	224
10790	11	67	0	186	1.05	0.00	1.05	195	0	195
10791	11	67	0	268	2.26	0.00	2.26	606	0	606
10792	11	67	53	382	1.50	3.70	1.81	494	196	690
10793	11	67	100	428	1.88	3.00	2.14	617	300	917
10794	11	67	0	56	1.75	0.00	1.75	98	0	98
10795	11	67	0	0	0.00	0.00	0.00	0	0	0
10796	11	67	0	591	2.55	0.00	2.55	1509	0	1509
10797	11	67	0	1638	2.75	0.00	2.75	4509	0	4509
10798	11	67	0	33	1.21	0.00	1.21	40	0	40
10799	11	67	0	1642	2.75	0.00	2.75	4521	0	4521
10800	11	67	363	1245	2.75	2.29	2.62	2427	831	3258
10801	11	67	0	469	2.63	0.00	2.63	1232	0	1232
10802	11	67	0	33	1.70	0.00	1.70	56	0	56
10803	11	67	3	6065	2.20	2.00	2.20	13313	6	13319
10804	11	67	0	3189	2.38	0.00	2.38	7591	0	7591
10805	11	67	0	440	2.03	0.00	2.03	892	0	892
10806	11	67	254	3597	2.70	2.85	2.71	9035	724	9759
10811	11	67	8	338	1.79	2.00	1.80	592	16	608
10812	11	67	0	211	2.78	0.00	2.78	586	0	586

Section A- Transportation Evacuation Zones (TEZ)- Sumter County

SWTEZ	RGN	CNTY	VHSSB_10	VHMSB_10	VHTSB_10	VSSB_10	VMSB_10	VTSB_10	D_MB_10	PC_MO_10
10757	11	67	1.88	2.12	2.06	495	1552	2047	181	0.76
10758	11	67	1.87	2.20	1.89	189	11	200	39	0.87
10779	11	67	1.87	0.00	1.87	488	0	488	227	0.87
10780	11	67	1.87	2.12	2.09	826	7208	8034	211	0.87
10783	11	67	1.87	0.00	1.87	2294	0	2294	810	0.77
10784	11	67	1.87	2.11	1.88	1412	57	1469	858	0.79
10753	11	67	1.86	0.00	1.86	175	0	175	36	0.92
10754	11	67	1.87	0.00	1.87	222	0	222	47	0.89
10777	11	67	1.85	0.00	1.85	72	0	72	10	0.70
10778	11	67	1.87	2.00	1.87	643	6	650	229	0.86
10807	11	67	1.87	2.00	1.87	682	6	688	11	0.91
10808	11	67	1.87	2.17	1.88	467	13	480	157	0.94
10809	11	67	1.87	0.00	1.87	129	0	129	15	0.93
10810	11	67	1.87	0.00	1.87	363	0	363	55	0.93
10755	11	67	1.87	0.00	1.87	992	0	992	626	0.80
10756	11	67	1.87	0.00	1.87	1299	0	1299	600	0.77
10759	11	67	1.87	0.00	1.87	657	0	657	333	0.88
10760	11	67	1.87	0.00	1.87	727	0	727	222	0.82
10761	11	67	1.87	2.10	1.88	1538	61	1599	293	0.85
10762	11	67	1.87	0.00	1.87	84	0	84	99	0.83
10763	11	67	1.87	2.12	1.90	1552	248	1800	258	0.90
10764	11	67	1.87	2.18	1.88	434	24	458	64	0.86
10765	11	67	1.87	2.09	1.88	668	46	714	746	0.78
10766	11	67	1.87	0.00	1.87	170	0	170	41	0.83
10767	11	67	1.87	0.00	1.87	1290	0	1290	414	0.84
10768	11	67	1.87	2.12	1.91	794	159	953	325	0.80
10769	11	67	1.87	1.00	1.87	550	1	551	272	0.71
10770	11	67	1.87	2.12	1.95	691	388	1079	920	0.80
10771	11	67	1.87	2.17	1.87	1112	13	1125	333	0.90
10772	11	67	1.87	2.00	1.87	338	4	342	82	0.90
10773	11	67	1.84	0.00	1.84	35	0	35	169	0.90
10774	11	67	1.87	2.10	1.87	1748	44	1792	601	0.70
10775	11	67	1.87	2.12	1.88	817	36	853	425	0.70
10776	11	67	1.86	0.00	1.86	205	0	205	117	0.69
10781	11	67	1.86	0.00	1.86	41	0	41	1	1.00
10782	11	67	0.00	0.00	0.00	0	0	0	0	0.00
10785	11	67	1.87	2.13	1.91	368	81	449	102	1.00
10786	11	67	2.00	0.00	2.00	2	0	2	108	1.00
10787	11	67	1.86	1.75	1.88	162	7	169	20	0.80
10788	11	67	1.86	0.00	1.86	119	0	119	292	0.84
10789	11	67	1.86	0.00	1.86	199	0	199	42	0.86
10790	11	67	1.88	0.00	1.88	349	0	349	148	0.84
10791	11	67	1.87	0.00	1.87	502	0	502	89	0.90
10792	11	67	1.87	2.09	1.90	616	111	727	199	0.79
10793	11	67	1.87	2.12	1.93	613	212	824	142	0.85
10794	11	67	1.86	0.00	1.86	104	0	104	78	0.85
10795	11	67	0.00	0.00	0.00	0	0	0	0	0.00
10796	11	67	1.87	0.00	1.87	1106	0	1106	52	0.83
10797	11	67	1.87	0.00	1.87	3063	0	3063	0	0.00
10798	11	67	1.85	0.00	1.85	61	0	61	22	0.82
10799	11	67	1.87	0.00	1.87	3071	0	3071	0	0.00
10800	11	67	1.87	2.12	1.94	1649	770	2419	0	0.00
10801	11	67	1.87	0.00	1.87	878	0	878	26	0.85
10802	11	67	1.88	0.00	1.88	62	0	62	11	0.82
10803	11	67	1.87	2.00	1.87	11336	6	11342	286	0.89
10804	11	67	1.87	0.00	1.87	5963	0	5963	1	1.00
10805	11	67	1.87	0.00	1.87	822	0	822	120	0.92
10806	11	67	1.87	2.12	1.89	6252	538	6790	15	0.87
10811	11	67	1.87	2.13	1.88	617	17	634	154	0.94
10812	11	67	1.87	0.00	1.87	394	0	394	29	0.86

Section A- Transportation Evacuation Zones (TEZ)- Sumter County

SWTEZ	RGN	CNTY	O_MB_10	PH_MO_10	P_MB_10	VH_MB_10	V_MB_10	HM_U_10	HM_O_10	HM_OU_10
10757	11	67	138	2.95	407	1.86	257	0	0.00	0
10758	11	67	34	2.85	97	1.88	64	0	0.00	0
10779	11	67	198	2.90	575	1.86	369	0	0.00	0
10780	11	67	184	2.91	535	1.87	344	0	0.00	0
10783	11	67	624	2.40	1499	1.87	1167	0	0.00	0
10784	11	67	674	2.75	1851	1.87	1261	0	0.00	0
10753	11	67	33	3.00	99	1.85	61	0	0.00	0
10754	11	67	42	3.02	127	1.88	79	0	0.00	0
10777	11	67	7	2.86	20	1.86	13	311	0.80	249
10778	11	67	197	2.89	569	1.87	369	0	0.00	0
10807	11	67	10	3.00	30	2.00	20	0	0.00	0
10808	11	67	148	2.82	417	1.86	276	0	0.00	0
10809	11	67	14	2.64	37	1.86	26	0	0.00	0
10810	11	67	51	3.18	162	1.88	96	0	0.00	0
10755	11	67	501	2.95	1480	1.87	937	0	0.00	0
10756	11	67	462	3.24	1498	1.87	864	0	0.00	0
10759	11	67	293	2.53	740	1.87	548	0	0.00	0
10760	11	67	182	3.26	594	1.87	340	0	0.00	0
10761	11	67	249	3.18	791	1.87	466	0	0.00	0
10762	11	67	82	2.52	207	1.88	154	0	0.00	0
10763	11	67	232	2.76	641	1.88	435	0	0.00	0
10764	11	67	55	3.24	178	1.87	103	6	0.83	5
10765	11	67	582	2.69	1564	1.87	1089	0	0.00	0
10766	11	67	34	2.71	92	1.88	64	0	0.00	0
10767	11	67	347	2.70	936	1.87	650	0	0.00	0
10768	11	67	260	2.78	723	1.87	486	79	0.80	63
10769	11	67	193	2.88	556	1.88	362	0	0.00	0
10770	11	67	736	2.57	1889	1.87	1376	48	0.79	38
10771	11	67	299	2.57	768	1.87	560	0	0.00	0
10772	11	67	74	2.76	204	1.88	139	0	0.00	0
10773	11	67	152	2.24	340	1.87	284	0	0.00	0
10774	11	67	421	2.79	1173	1.87	786	0	0.00	0
10775	11	67	297	3.05	906	1.88	557	0	0.00	0
10776	11	67	81	2.99	242	1.86	151	6	0.83	5
10781	11	67	1	3.00	3	2.00	2	0	0.00	0
10782	11	67	0	0.00	0	0.00	0	0	0.00	0
10785	11	67	102	3.42	349	1.87	191	0	0.00	0
10786	11	67	108	2.00	216	1.87	202	0	0.00	0
10787	11	67	16	3.25	52	1.94	31	0	0.00	0
10788	11	67	245	2.59	635	1.87	459	0	0.00	0
10789	11	67	36	3.08	111	1.83	66	48	0.79	38
10790	11	67	125	3.14	392	1.86	233	0	0.00	0
10791	11	67	80	3.19	255	1.85	148	0	0.00	0
10792	11	67	157	2.86	449	1.87	294	0	0.00	0
10793	11	67	121	3.13	379	1.88	227	0	0.00	0
10794	11	67	66	2.48	164	1.85	122	0	0.00	0
10795	11	67	0	0.00	0	0.00	0	0	0.00	0
10796	11	67	43	2.77	119	1.88	81	0	0.00	0
10797	11	67	0	0.00	0	0.00	0	0	0.00	0
10798	11	67	18	2.78	50	1.94	35	0	0.00	0
10799	11	67	0	0.00	0	0.00	0	0	0.00	0
10800	11	67	0	0.00	0	0.00	0	0	0.00	0
10801	11	67	22	2.73	60	1.86	41	0	0.00	0
10802	11	67	9	2.33	21	1.89	17	0	0.00	0
10803	11	67	255	2.36	603	1.87	476	114	0.81	92
10804	11	67	1	2.00	2	2.00	2	0	0.00	0
10805	11	67	110	2.70	297	1.87	206	0	0.00	0
10806	11	67	13	2.77	36	1.92	25	0	0.00	0
10811	11	67	144	3.17	456	1.87	269	0	0.00	0
10812	11	67	25	3.08	77	1.84	46	0	0.00	0

Section A- Transportation Evacuation Zones (TEZ)- Sumter County

SWTEZ	RGN	CNTY	HM_PH_10	HM_P_10	HM_VH_10	HM_V_10	SH_CP_10	DSSB_15	DMSB_15	DTSB_15
10757	11	67	0.00	0	0.00	0	0	0	0	267.36
10758	11	67	0.00	0	0.00	0	0	0	0	134.37
10779	11	67	0.00	0	0.00	0	0	0	0	102.85
10780	11	67	0.00	0	0.00	0	0	0	0	107.31
10783	11	67	0.00	0	0.00	0	0	0	0	231.23
10784	11	67	0.00	0	0.00	0	0	0	0	198.90
10753	11	67	0.00	0	0.00	0	0	0	0	279.71
10754	11	67	0.00	0	0.00	0	0	0	0	59.96
10777	11	67	2.50	622	1.25	311	0	0	0	350.35
10778	11	67	0.00	0	0.00	0	0	0	0	306.92
10807	11	67	0.00	0	0.00	0	0	0	0	2320.70
10808	11	67	0.00	0	0.00	0	0	0	0	93.32
10809	11	67	0.00	0	0.00	0	0	0	0	63.75
10810	11	67	0.00	0	0.00	0	0	0	0	180.61
10755	11	67	0.00	0	0.00	0	0	0	0	725.35
10756	11	67	0.00	0	0.00	0	0	0	0	354.20
10759	11	67	0.00	0	0.00	0	0	0	0	386.52
10760	11	67	0.00	0	0.00	0	0	0	0	335.47
10761	11	67	0.00	0	0.00	0	0	0	0	633.22
10762	11	67	0.00	0	0.00	0	0	0	0	155.28
10763	11	67	0.00	0	0.00	0	0	0	0	321.09
10764	11	67	2.40	12	1.20	6	0	0	0	101.66
10765	11	67	0.00	0	0.00	0	0	0	0	593.64
10766	11	67	0.00	0	0.00	0	0	0	0	63.07
10767	11	67	0.00	0	0.00	0	0	0	0	454.06
10768	11	67	2.51	158	1.25	79	0	0	0	1091.66
10769	11	67	0.00	0	0.00	0	0	0	0	311.40
10770	11	67	2.53	96	1.26	48	0	0	0	127.51
10771	11	67	0.00	0	0.00	0	0	0	0	584.84
10772	11	67	0.00	0	0.00	0	0	0	0	188.36
10773	11	67	0.00	0	0.00	0	0	0	0	96.74
10774	11	67	0.00	0	0.00	0	0	0	0	978.74
10775	11	67	0.00	0	0.00	0	0	0	0	125.45
10776	11	67	2.40	12	1.20	6	0	0	0	82.91
10781	11	67	0.00	0	0.00	0	0	0	0	47.15
10782	11	67	0.00	0	0.00	0	0	0	0	144.56
10785	11	67	0.00	0	0.00	0	0	0	0	71.24
10786	11	67	0.00	0	0.00	0	0	0	0	39.17
10787	11	67	0.00	0	0.00	0	0	0	0	118.98
10788	11	67	0.00	0	0.00	0	0	0	0	186.78
10789	11	67	2.53	96	1.26	48	0	0	0	22.10
10790	11	67	0.00	0	0.00	0	0	0	0	81.43
10791	11	67	0.00	0	0.00	0	0	0	0	121.05
10792	11	67	0.00	0	0.00	0	0	0	0	115.89
10793	11	67	0.00	0	0.00	0	0	0	0	252.82
10794	11	67	0.00	0	0.00	0	0	0	0	533.51
10795	11	67	0.00	0	0.00	0	0	0	0	211.13
10796	11	67	0.00	0	0.00	0	0	0	0	2648.62
10797	11	67	0.00	0	0.00	0	0	0	0	3783.75
10798	11	67	0.00	0	0.00	0	0	0	0	2673.85
10799	11	67	0.00	0	0.00	0	0	0	0	4641.40
10800	11	67	0.00	0	0.00	0	0	0	0	2653.58
10801	11	67	0.00	0	0.00	0	0	0	0	1673.96
10802	11	67	0.00	0	0.00	0	0	0	0	173.26
10803	11	67	2.48	228	1.24	114	0	0	0	8132.27
10804	11	67	0.00	0	0.00	0	0	0	0	2219.88
10805	11	67	0.00	0	0.00	0	0	0	0	3348.20
10806	11	67	0.00	0	0.00	0	0	0	0	4799.06
10811	11	67	0.00	0	0.00	0	0	0	0	173.24
10812	11	67	0.00	0	0.00	0	0	0	0	381.69

Section A- Transportation Evacuation Zones (TEZ)- Sumter County

SWTEZ	RGN	CNTY	PCSSO_15	PCMSO_15	PCTSO_15	ODSSB_15	ODMSB_15	ODTSB_15	PHSSB_15
10757	11	67	0	0	0.88	0	0	236.12	0
10758	11	67	0	0	0.93	0	0	125.29	0
10779	11	67	0	0	0.77	0	0	79.10	0
10780	11	67	0	0	0.96	0	0	103.01	0
10783	11	67	0	0	0.92	0	0	212.58	0
10784	11	67	0	0	0.71	0	0	141.62	0
10753	11	67	0	0	0.87	0	0	243.29	0
10754	11	67	0	0	0.87	0	0	52.02	0
10777	11	67	0	0	0.75	0	0	261.96	0
10778	11	67	0	0	0.74	0	0	228.54	0
10807	11	67	0	0	0.74	0	0	1725.09	0
10808	11	67	0	0	0.87	0	0	81.04	0
10809	11	67	0	0	0.96	0	0	61.09	0
10810	11	67	0	0	1.00	0	0	180.61	0
10755	11	67	0	0	0.84	0	0	609.64	0
10756	11	67	0	0	0.95	0	0	335.98	0
10759	11	67	0	0	0.86	0	0	333.13	0
10760	11	67	0	0	0.82	0	0	273.76	0
10761	11	67	0	0	0.80	0	0	505.91	0
10762	11	67	0	0	0.78	0	0	120.96	0
10763	11	67	0	0	0.84	0	0	269.04	0
10764	11	67	0	0	0.81	0	0	82.08	0
10765	11	67	0	0	0.80	0	0	475.92	0
10766	11	67	0	0	0.88	0	0	55.62	0
10767	11	67	0	0	0.89	0	0	405.01	0
10768	11	67	0	0	0.63	0	0	691.46	0
10769	11	67	0	0	0.64	0	0	200.05	0
10770	11	67	0	0	0.64	0	0	81.21	0
10771	11	67	0	0	0.82	0	0	480.40	0
10772	11	67	0	0	0.82	0	0	154.72	0
10773	11	67	0	0	0.83	0	0	80.61	0
10774	11	67	0	0	0.82	0	0	805.10	0
10775	11	67	0	0	0.72	0	0	90.50	0
10776	11	67	0	0	0.75	0	0	61.89	0
10781	11	67	0	0	0.88	0	0	41.30	0
10782	11	67	0	0	0.95	0	0	137.69	0
10785	11	67	0	0	0.95	0	0	67.68	0
10786	11	67	0	0	0.77	0	0	30.28	0
10787	11	67	0	0	0.99	0	0	118.19	0
10788	11	67	0	0	0.99	0	0	185.54	0
10789	11	67	0	0	0.88	0	0	19.38	0
10790	11	67	0	0	0.86	0	0	70.05	0
10791	11	67	0	0	0.93	0	0	112.83	0
10792	11	67	0	0	0.85	0	0	98.73	0
10793	11	67	0	0	0.85	0	0	214.78	0
10794	11	67	0	0	0.85	0	0	454.10	0
10795	11	67	0	0	0.85	0	0	179.77	0
10796	11	67	0	0	0.74	0	0	1968.85	0
10797	11	67	0	0	0.74	0	0	2812.65	0
10798	11	67	0	0	0.74	0	0	1987.61	0
10799	11	67	0	0	0.74	0	0	3450.18	0
10800	11	67	0	0	0.74	0	0	1973.18	0
10801	11	67	0	0	0.74	0	0	1245.08	0
10802	11	67	0	0	0.88	0	0	152.80	0
10803	11	67	0	0	0.84	0	0	6856.39	0
10804	11	67	0	0	0.86	0	0	1904.79	0
10805	11	67	0	0	0.86	0	0	2872.95	0
10806	11	67	0	0	0.74	0	0	3568.10	0
10811	11	67	0	0	1.00	0	0	173.19	0
10812	11	67	0	0	0.88	0	0	334.19	0

Section A- Transportation Evacuation Zones (TEZ)- Sumter County

SWTEZ	RGN	CNTY	PHMSB_15	PHTSB_15	PSSB_15	PMSB_15	PTSB_15	VHSSB_15	VHMSB_15	VHTSB_15
10757	11	67	0	2.68	0	0	633.00	0	0	1.83
10758	11	67	0	2.64	0	0	330.58	0	0	1.89
10779	11	67	0	2.92	0	0	231.21	0	0	1.98
10780	11	67	0	2.69	0	0	277.39	0	0	2.64
10783	11	67	0	1.95	0	0	413.48	0	0	1.25
10784	11	67	0	2.08	0	0	294.78	0	0	1.09
10753	11	67	0	3.31	0	0	804.44	0	0	2.08
10754	11	67	0	3.30	0	0	171.91	0	0	2.11
10777	11	67	0	2.73	0	0	715.35	0	0	1.58
10778	11	67	0	2.79	0	0	638.62	0	0	1.77
10807	11	67	0	1.84	0	0	3167.38	0	0	1.31
10808	11	67	0	2.87	0	0	232.95	0	0	1.99
10809	11	67	0	2.11	0	0	129.06	0	0	1.84
10810	11	67	0	2.21	0	0	399.53	0	0	2.07
10755	11	67	0	2.78	0	0	1693.13	0	0	1.76
10756	11	67	0	3.40	0	0	1142.59	0	0	1.97
10759	11	67	0	2.75	0	0	915.54	0	0	1.85
10760	11	67	0	2.97	0	0	813.18	0	0	1.76
10761	11	67	0	2.95	0	0	1493.17	0	0	2.21
10762	11	67	0	2.84	0	0	342.96	0	0	2.24
10763	11	67	0	3.01	0	0	811.06	0	0	2.33
10764	11	67	0	3.04	0	0	249.70	0	0	1.75
10765	11	67	0	2.51	0	0	1193.46	0	0	1.52
10766	11	67	0	2.70	0	0	150.35	0	0	1.98
10767	11	67	0	2.73	0	0	1104.14	0	0	2.04
10768	11	67	0	2.46	0	0	1698.29	0	0	1.52
10769	11	67	0	2.45	0	0	489.36	0	0	1.65
10770	11	67	0	2.48	0	0	201.56	0	0	1.53
10771	11	67	0	2.79	0	0	1341.62	0	0	1.84
10772	11	67	0	2.79	0	0	432.05	0	0	1.84
10773	11	67	0	2.76	0	0	222.70	0	0	1.93
10774	11	67	0	2.34	0	0	1880.41	0	0	1.55
10775	11	67	0	2.47	0	0	223.11	0	0	1.65
10776	11	67	0	2.73	0	0	168.90	0	0	1.58
10781	11	67	0	3.22	0	0	133.00	0	0	2.24
10782	11	67	0	1.93	0	0	265.09	0	0	1.27
10785	11	67	0	2.86	0	0	193.50	0	0	1.70
10786	11	67	0	2.35	0	0	71.27	0	0	1.30
10787	11	67	0	2.96	0	0	349.27	0	0	1.78
10788	11	67	0	2.96	0	0	548.29	0	0	1.78
10789	11	67	0	2.62	0	0	50.77	0	0	1.98
10790	11	67	0	3.92	0	0	274.73	0	0	2.28
10791	11	67	0	3.37	0	0	379.72	0	0	1.99
10792	11	67	0	2.65	0	0	261.84	0	0	1.75
10793	11	67	0	2.65	0	0	568.12	0	0	1.74
10794	11	67	0	2.65	0	0	1203.44	0	0	1.75
10795	11	67	0	2.65	0	0	476.37	0	0	1.75
10796	11	67	0	1.84	0	0	3614.94	0	0	1.31
10797	11	67	0	1.84	0	0	5164.20	0	0	1.31
10798	11	67	0	1.84	0	0	3649.37	0	0	1.31
10799	11	67	0	1.84	0	0	6334.75	0	0	1.31
10800	11	67	0	1.84	0	0	3622.86	0	0	1.31
10801	11	67	0	1.84	0	0	2284.91	0	0	1.31
10802	11	67	0	1.82	0	0	277.51	0	0	1.29
10803	11	67	0	1.74	0	0	11912.10	0	0	1.23
10804	11	67	0	1.83	0	0	3491.39	0	0	1.20
10805	11	67	0	1.83	0	0	5265.82	0	0	1.20
10806	11	67	0	1.84	0	0	6551.28	0	0	1.31
10811	11	67	0	2.22	0	0	383.64	0	0	2.07
10812	11	67	0	2.62	0	0	877.13	0	0	1.99

Section A- Transportation Evacuation Zones (TEZ)- Sumter County

SWTEZ	RGN	CNTY	VSSB_15	VMSB_15	VTSB_15	D_MB_15	PC_MO_15	O_MB_15	PH_MO_15	P_MB_15
10757	11	67	0	0	432.81	174.00	0.54	94.56	2.29	216.08
10758	11	67	0	0	236.76	114.07	0.54	61.92	2.29	141.53
10779	11	67	0	0	156.45	136.59	0.84	114.80	2.06	236.68
10780	11	67	0	0	272.15	73.48	0.64	47.35	2.31	109.30
10783	11	67	0	0	265.60	1116.62	0.70	777.40	1.72	1334.25
10784	11	67	0	0	154.47	541.91	0.71	384.61	1.73	666.34
10753	11	67	0	0	506.91	179.18	0.89	160.11	1.98	316.74
10754	11	67	0	0	109.95	39.05	0.89	34.75	1.98	68.79
10777	11	67	0	0	414.15	132.21	0.78	103.30	1.60	165.74
10778	11	67	0	0	405.00	185.25	0.87	160.67	1.79	286.89
10807	11	67	0	0	2255.38	35.97	0.85	30.54	2.59	79.03
10808	11	67	0	0	160.96	86.64	0.85	73.82	2.53	186.61
10809	11	67	0	0	112.50	46.51	0.79	36.85	3.30	121.78
10810	11	67	0	0	373.85	185.66	0.79	146.93	3.31	486.26
10755	11	67	0	0	1072.42	540.52	0.66	358.12	2.10	750.96
10756	11	67	0	0	661.17	822.39	0.78	644.98	2.20	1418.75
10759	11	67	0	0	616.76	271.43	0.83	225.53	2.20	495.78
10760	11	67	0	0	480.64	215.57	0.85	182.21	2.25	410.00
10761	11	67	0	0	1119.02	308.70	0.77	237.38	2.43	577.72
10762	11	67	0	0	271.20	68.40	0.72	48.96	2.68	131.04
10763	11	67	0	0	626.05	103.35	0.88	91.24	2.01	183.69
10764	11	67	0	0	144.00	61.63	0.93	57.02	2.30	131.04
10765	11	67	0	0	722.39	430.70	0.57	245.42	1.60	391.96
10766	11	67	0	0	110.35	69.10	0.76	52.75	1.91	100.95
10767	11	67	0	0	825.92	520.02	0.78	405.64	1.93	783.89
10768	11	67	0	0	1048.35	947.70	0.55	524.30	1.87	979.19
10769	11	67	0	0	330.43	303.18	0.87	263.63	2.14	563.50
10770	11	67	0	0	123.87	110.67	0.56	62.40	1.87	116.69
10771	11	67	0	0	882.76	313.26	0.87	271.51	1.94	526.92
10772	11	67	0	0	284.27	100.90	0.87	87.45	1.94	169.69
10773	11	67	0	0	155.40	49.10	0.84	41.27	1.94	80.03
10774	11	67	0	0	1251.01	411.98	0.51	209.57	1.56	326.06
10775	11	67	0	0	149.27	92.45	0.79	72.69	2.03	147.56
10776	11	67	0	0	97.75	31.31	0.78	24.55	1.60	39.40
10781	11	67	0	0	92.68	150.41	0.80	119.92	2.29	274.20
10782	11	67	0	0	174.68	707.41	0.69	490.79	1.70	835.00
10785	11	67	0	0	115.38	47.75	0.49	23.22	1.68	38.93
10786	11	67	0	0	39.25	82.28	0.69	56.81	1.73	98.28
10787	11	67	0	0	210.67	38.16	0.16	6.09	1.30	7.95
10788	11	67	0	0	330.72	59.90	0.16	9.57	1.30	12.48
10789	11	67	0	0	38.44	3.90	0.93	3.64	3.09	11.22
10790	11	67	0	0	159.48	114.95	0.88	101.06	2.19	221.65
10791	11	67	0	0	224.78	99.54	0.73	72.42	2.15	155.87
10792	11	67	0	0	172.92	16.78	0.79	13.34	2.40	31.96
10793	11	67	0	0	374.70	44.18	0.78	34.61	2.29	79.15
10794	11	67	0	0	794.94	78.69	0.80	62.78	2.38	149.68
10795	11	67	0	0	314.73	31.54	0.80	25.11	2.38	59.67
10796	11	67	0	0	2574.07	41.05	0.85	34.86	2.59	90.19
10797	11	67	0	0	3677.25	58.65	0.85	49.80	2.59	128.85
10798	11	67	0	0	2598.59	41.45	0.85	35.19	2.59	91.05
10799	11	67	0	0	4510.76	71.94	0.85	61.09	2.59	158.06
10800	11	67	0	0	2580.02	41.05	0.85	34.86	2.59	90.19
10801	11	67	0	0	1625.93	25.81	0.85	21.91	2.59	56.69
10802	11	67	0	0	197.30	7.62	1.00	7.62	2.00	15.23
10803	11	67	0	0	8427.28	410.96	0.87	358.69	2.45	880.05
10804	11	67	0	0	2286.02	24.56	1.00	24.56	2.43	59.81
10805	11	67	0	0	3447.54	37.05	1.00	37.05	2.43	90.22
10806	11	67	0	0	4664.44	74.36	0.85	63.15	2.59	163.38
10811	11	67	0	0	358.56	178.23	0.79	141.09	3.31	466.44
10812	11	67	0	0	663.51	48.00	1.00	47.87	3.20	152.94

Section A- Transportation Evacuation Zones (TEZ)- Sumter County

SWTEZ	RGN	CNTY	VH_MB_15	V_MB_15	HM_U_15	HM_O_15	HM_OU_15	HM_PH_15	HM_P_15	HM_VH_15
10757	11	67	1.89	178.81	5.41	0.65	3.52	2.2	7.73	1
10758	11	67	1.89	116.91	3.56	0.65	2.32	2.2	5.10	1
10779	11	67	2.05	235.61	4.04	0.65	2.62	2.2	5.77	1
10780	11	67	2.27	107.62	6.34	0.65	4.12	2.2	9.07	1
10783	11	67	1.25	972.82	273.51	0.65	177.78	2.2	391.12	1
10784	11	67	1.09	419.70	5.12	0.65	3.33	2.2	7.32	1
10753	11	67	2.12	339.29	9.25	0.65	6.01	2.2	13.22	1
10754	11	67	2.11	73.49	1.98	0.65	1.29	2.2	2.84	1
10777	11	67	1.58	163.32	9.89	0.65	6.43	2.2	14.14	1
10778	11	67	1.82	293.22	9.66	0.65	6.28	2.2	13.81	1
10807	11	67	1.31	39.93	61.92	0.65	40.25	2.2	88.54	1
10808	11	67	2.21	163.37	0.67	0.65	0.44	2.2	0.96	1
10809	11	67	2.07	76.16	0.24	0.65	0.15	2.2	0.34	1
10810	11	67	2.07	304.38	0.00	0	0.00	0	0.00	0
10755	11	67	1.76	629.79	0.02	0.65	0.01	2.2	0.03	1
10756	11	67	1.97	1268.09	0.24	0.65	0.15	2.2	0.34	1
10759	11	67	1.85	417.68	0.14	0.65	0.09	2.2	0.20	1
10760	11	67	1.75	319.60	7.71	0.65	5.01	2.2	11.03	1
10761	11	67	2.20	522.55	19.95	0.65	12.97	2.2	28.53	1
10762	11	67	2.25	109.92	4.80	0.65	3.12	2.2	6.86	1
10763	11	67	2.33	212.53	0.02	0.65	0.01	2.2	0.03	1
10764	11	67	1.75	99.94	3.17	0.65	2.06	2.2	4.53	1
10765	11	67	1.52	372.18	52.93	0.65	34.41	2.2	75.69	1
10766	11	67	2.01	105.99	0.66	0.65	0.43	2.2	0.94	1
10767	11	67	2.04	827.21	0.01	0.65	0.01	2.2	0.01	1
10768	11	67	1.51	791.37	202.36	0.65	131.53	2.2	289.37	1
10769	11	67	1.65	434.89	14.21	0.65	9.24	2.2	20.32	1
10770	11	67	1.52	94.84	22.93	0.65	14.91	2.2	32.80	1
10771	11	67	1.84	498.58	1.36	0.65	0.88	2.2	1.94	1
10772	11	67	1.84	160.58	0.43	0.65	0.28	2.2	0.62	1
10773	11	67	1.84	75.74	0.86	0.65	0.56	2.2	1.23	1
10774	11	67	1.56	327.20	37.85	0.65	24.61	2.2	54.13	1
10775	11	67	1.65	119.79	6.42	0.65	4.17	2.2	9.17	1
10776	11	67	1.58	38.81	2.35	0.65	1.53	2.2	3.36	1
10781	11	67	2.23	267.94	0.48	0.65	0.31	2.2	0.69	1
10782	11	67	1.27	622.87	49.76	0.65	32.34	2.2	71.16	1
10785	11	67	1.17	27.27	0.00	0	0.00	0	0.00	0
10786	11	67	1.09	61.72	0.00	0	0.00	0	0.00	0
10787	11	67	1.78	10.86	0.00	0	0.00	0	0.00	0
10788	11	67	1.78	17.06	0.00	0	0.00	0	0.00	0
10789	11	67	2.00	7.27	0.02	0.65	0.01	2.2	0.02	1
10790	11	67	2.28	230.31	0.00	0	0.00	0	0.00	0
10791	11	67	2.26	163.39	0.00	0	0.00	0	0.00	0
10792	11	67	1.75	23.34	28.29	0.65	18.39	2.2	40.45	1
10793	11	67	1.64	56.68	61.20	0.65	39.78	2.2	87.52	1
10794	11	67	1.74	108.97	130.56	0.65	84.86	2.2	186.70	1
10795	11	67	1.73	43.56	51.76	0.65	33.64	2.2	74.02	1
10796	11	67	1.31	45.57	70.66	0.65	45.93	2.2	101.05	1
10797	11	67	1.31	65.10	100.95	0.65	65.62	2.2	144.36	1
10798	11	67	1.31	46.00	71.34	0.65	46.37	2.2	102.01	1
10799	11	67	1.31	79.86	123.83	0.65	80.49	2.2	177.08	1
10800	11	67	1.31	45.57	70.66	0.65	45.93	2.2	101.05	1
10801	11	67	1.31	28.64	44.42	0.65	28.87	2.2	63.52	1
10802	11	67	1.28	9.76	0.00	0	0.00	0	0.00	0
10803	11	67	1.51	540.37	11.34	0.65	7.37	2.2	16.21	1
10804	11	67	1.20	29.55	28.12	0.65	18.28	2.2	40.22	1
10805	11	67	1.20	44.57	42.42	0.65	27.57	2.2	60.66	1
10806	11	67	1.31	82.54	127.95	0.65	83.17	2.2	182.97	1
10811	11	67	2.07	292.38	0.00	0	0.00	0	0.00	0
10812	11	67	1.98	94.74	0.02	0.65	0.01	2.2	0.02	1

Section A- Transportation Evacuation Zones (TEZ)- Sumter County

SWTEZ	RGN	CNTY	HM_V_15	SH_CP_15	DSSB_20	DMSB_20	DTSB_20	PCSSO_20	PCMSO_20	PCTSO_20
10757	11	67	3.52	0.00	0	0	318.66	0	0	0.88
10758	11	67	2.32	0.00	0	0	160.58	0	0	0.93
10779	11	67	2.62	0.00	0	0	122.88	0	0	0.77
10780	11	67	4.12	0.00	0	0	127.56	0	0	0.96
10783	11	67	177.78	0.00	0	0	275.06	0	0	0.92
10784	11	67	3.33	0.34	0	0	236.82	0	0	0.71
10753	11	67	6.01	0.00	0	0	332.88	0	0	0.87
10754	11	67	1.29	0.00	0	0	71.53	0	0	0.87
10777	11	67	6.43	0.00	0	0	417.44	0	0	0.75
10778	11	67	6.28	0.00	0	0	366.27	0	0	0.75
10807	11	67	40.25	18.40	0	0	2767.82	0	0	0.74
10808	11	67	0.44	0.20	0	0	111.23	0	0	0.87
10809	11	67	0.15	0.00	0	0	75.97	0	0	0.96
10810	11	67	0.00	0.00	0	0	215.13	0	0	1.00
10755	11	67	0.01	0.00	0	0	865.96	0	0	0.84
10756	11	67	0.15	0.00	0	0	422.87	0	0	0.95
10759	11	67	0.09	0.00	0	0	460.02	0	0	0.87
10760	11	67	5.01	0.00	0	0	400.91	0	0	0.81
10761	11	67	12.97	0.00	0	0	754.75	0	0	0.80
10762	11	67	3.12	0.00	0	0	185.04	0	0	0.78
10763	11	67	0.01	0.00	0	0	384.11	0	0	0.84
10764	11	67	2.06	0.00	0	0	121.54	0	0	0.80
10765	11	67	34.41	0.00	0	0	708.44	0	0	0.80
10766	11	67	0.43	0.00	0	0	75.22	0	0	0.88
10767	11	67	0.01	0.00	0	0	541.40	0	0	0.89
10768	11	67	131.53	0.00	0	0	1301.51	0	0	0.63
10769	11	67	9.24	0.00	0	0	371.46	0	0	0.64
10770	11	67	14.91	0.00	0	0	152.03	0	0	0.64
10771	11	67	0.88	0.00	0	0	696.69	0	0	0.82
10772	11	67	0.28	0.00	0	0	224.38	0	0	0.82
10773	11	67	0.56	0.00	0	0	115.24	0	0	0.83
10774	11	67	24.61	0.00	0	0	1166.78	0	0	0.82
10775	11	67	4.17	0.00	0	0	149.60	0	0	0.72
10776	11	67	1.53	0.00	0	0	98.78	0	0	0.75
10781	11	67	0.31	0.00	0	0	56.36	0	0	0.87
10782	11	67	32.34	0.00	0	0	171.98	0	0	0.95
10785	11	67	0.00	0.00	0	0	84.87	0	0	0.95
10786	11	67	0.00	0.00	0	0	46.64	0	0	0.77
10787	11	67	0.00	0.00	0	0	141.77	0	0	0.99
10788	11	67	0.00	0.00	0	0	222.56	0	0	0.99
10789	11	67	0.01	0.00	0	0	26.33	0	0	0.88
10790	11	67	0.00	0.00	0	0	97.08	0	0	0.86
10791	11	67	0.00	0.00	0	0	144.27	0	0	0.93
10792	11	67	18.39	35.78	0	0	138.34	0	0	0.85
10793	11	67	39.78	77.40	0	0	301.78	0	0	0.85
10794	11	67	84.86	165.12	0	0	636.84	0	0	0.85
10795	11	67	33.64	65.36	0	0	252.03	0	0	0.85
10796	11	67	45.93	21.00	0	0	3158.92	0	0	0.74
10797	11	67	65.62	30.00	0	0	4512.75	0	0	0.74
10798	11	67	46.37	21.20	0	0	3189.01	0	0	0.74
10799	11	67	80.49	36.80	0	0	5535.64	0	0	0.74
10800	11	67	45.93	21.00	0	0	3164.83	0	0	0.74
10801	11	67	28.87	13.20	0	0	1996.48	0	0	0.74
10802	11	67	0.00	0.00	0	0	206.58	0	0	0.88
10803	11	67	7.37	0.20	0	0	9698.96	0	0	0.84
10804	11	67	18.28	0.00	0	0	2647.83	0	0	0.86
10805	11	67	27.57	0.00	0	0	3993.67	0	0	0.86
10806	11	67	83.17	38.00	0	0	5723.67	0	0	0.74
10811	11	67	0.00	0.00	0	0	206.35	0	0	1.00
10812	11	67	0.01	0.00	0	0	454.80	0	0	0.87

Section A- Transportation Evacuation Zones (TEZ)- Sumter County

SWTEZ	RGN	CNTY	ODSSB_20	ODMSB_20	ODTSB_20	PHSSB_20	PHMSB_20	PHTSB_20	PSSB_20
10757	11	67	0	0	281.41	0	0	2.68	0
10758	11	67	0	0	149.46	0	0	2.64	0
10779	11	67	0	0	94.42	0	0	2.91	0
10780	11	67	0	0	122.59	0	0	2.70	0
10783	11	67	0	0	252.76	0	0	1.95	0
10784	11	67	0	0	168.90	0	0	2.08	0
10753	11	67	0	0	288.95	0	0	3.31	0
10754	11	67	0	0	61.95	0	0	3.31	0
10777	11	67	0	0	312.36	0	0	2.73	0
10778	11	67	0	0	273.11	0	0	2.79	0
10807	11	67	0	0	2057.49	0	0	1.84	0
10808	11	67	0	0	96.55	0	0	2.87	0
10809	11	67	0	0	72.80	0	0	2.11	0
10810	11	67	0	0	215.13	0	0	2.21	0
10755	11	67	0	0	727.11	0	0	2.78	0
10756	11	67	0	0	400.63	0	0	3.40	0
10759	11	67	0	0	398.53	0	0	2.74	0
10760	11	67	0	0	325.87	0	0	2.97	0
10761	11	67	0	0	603.07	0	0	2.95	0
10762	11	67	0	0	144.24	0	0	2.84	0
10763	11	67	0	0	321.05	0	0	3.01	0
10764	11	67	0	0	97.63	0	0	3.04	0
10765	11	67	0	0	568.16	0	0	2.51	0
10766	11	67	0	0	66.40	0	0	2.70	0
10767	11	67	0	0	483.44	0	0	2.72	0
10768	11	67	0	0	824.94	0	0	2.46	0
10769	11	67	0	0	238.79	0	0	2.44	0
10770	11	67	0	0	96.91	0	0	2.48	0
10771	11	67	0	0	572.71	0	0	2.79	0
10772	11	67	0	0	184.45	0	0	2.79	0
10773	11	67	0	0	96.12	0	0	2.76	0
10774	11	67	0	0	959.35	0	0	2.34	0
10775	11	67	0	0	107.96	0	0	2.46	0
10776	11	67	0	0	73.79	0	0	2.73	0
10781	11	67	0	0	48.92	0	0	3.21	0
10782	11	67	0	0	163.86	0	0	1.93	0
10785	11	67	0	0	80.73	0	0	2.86	0
10786	11	67	0	0	36.12	0	0	2.35	0
10787	11	67	0	0	140.98	0	0	2.95	0
10788	11	67	0	0	221.31	0	0	2.95	0
10789	11	67	0	0	23.07	0	0	2.62	0
10790	11	67	0	0	83.42	0	0	3.92	0
10791	11	67	0	0	134.49	0	0	3.36	0
10792	11	67	0	0	117.84	0	0	2.65	0
10793	11	67	0	0	256.37	0	0	2.65	0
10794	11	67	0	0	542.03	0	0	2.65	0
10795	11	67	0	0	214.58	0	0	2.65	0
10796	11	67	0	0	2348.22	0	0	1.84	0
10797	11	67	0	0	3354.60	0	0	1.84	0
10798	11	67	0	0	2370.58	0	0	1.84	0
10799	11	67	0	0	4114.98	0	0	1.84	0
10800	11	67	0	0	2353.38	0	0	1.84	0
10801	11	67	0	0	1484.99	0	0	1.84	0
10802	11	67	0	0	182.31	0	0	1.82	0
10803	11	67	0	0	8178.01	0	0	1.74	0
10804	11	67	0	0	2271.86	0	0	1.83	0
10805	11	67	0	0	3426.60	0	0	1.83	0
10806	11	67	0	0	4255.62	0	0	1.84	0
10811	11	67	0	0	206.29	0	0	2.21	0
10812	11	67	0	0	397.81	0	0	2.62	0

Section A- Transportation Evacuation Zones (TEZ)- Sumter County

SWTEZ	RGN	CNTY	PMSB_20	PTSB_20	VHSSB_20	VHMSB_20	VHTSB_20	VSSB_20	VMSB_20	VTSB_20
10757	11	67	0	755.37	0	0	1.83	0	0	515.19
10758	11	67	0	394.68	0	0	1.89	0	0	282.27
10779	11	67	0	275.23	0	0	1.98	0	0	186.70
10780	11	67	0	331.53	0	0	2.64	0	0	323.94
10783	11	67	0	491.83	0	0	1.25	0	0	316.85
10784	11	67	0	351.81	0	0	1.09	0	0	184.65
10753	11	67	0	957.87	0	0	2.09	0	0	603.43
10754	11	67	0	204.76	0	0	2.11	0	0	130.89
10777	11	67	0	853.57	0	0	1.58	0	0	493.87
10778	11	67	0	762.23	0	0	1.77	0	0	484.04
10807	11	67	0	3777.61	0	0	1.31	0	0	2689.99
10808	11	67	0	277.43	0	0	1.99	0	0	191.71
10809	11	67	0	153.73	0	0	1.84	0	0	134.06
10810	11	67	0	475.73	0	0	2.07	0	0	445.42
10755	11	67	0	2018.89	0	0	1.76	0	0	1278.88
10756	11	67	0	1361.18	0	0	1.97	0	0	788.49
10759	11	67	0	1093.94	0	0	1.85	0	0	737.45
10760	11	67	0	967.67	0	0	1.75	0	0	571.59
10761	11	67	0	1780.73	0	0	2.21	0	0	1334.24
10762	11	67	0	409.20	0	0	2.24	0	0	323.52
10763	11	67	0	967.06	0	0	2.33	0	0	747.06
10764	11	67	0	296.93	0	0	1.75	0	0	171.07
10765	11	67	0	1424.10	0	0	1.52	0	0	862.75
10766	11	67	0	179.38	0	0	1.98	0	0	131.69
10767	11	67	0	1317.13	0	0	2.04	0	0	985.44
10768	11	67	0	2026.02	0	0	1.52	0	0	1250.20
10769	11	67	0	582.65	0	0	1.65	0	0	393.67
10770	11	67	0	240.46	0	0	1.52	0	0	147.74
10771	11	67	0	1599.70	0	0	1.84	0	0	1051.89
10772	11	67	0	515.16	0	0	1.84	0	0	338.74
10773	11	67	0	265.63	0	0	1.93	0	0	185.22
10774	11	67	0	2243.42	0	0	1.55	0	0	1490.38
10775	11	67	0	265.97	0	0	1.65	0	0	177.90
10776	11	67	0	201.54	0	0	1.58	0	0	116.57
10781	11	67	0	157.15	0	0	2.25	0	0	109.83
10782	11	67	0	315.61	0	0	1.27	0	0	208.36
10785	11	67	0	230.81	0	0	1.70	0	0	137.61
10786	11	67	0	85.05	0	0	1.30	0	0	46.87
10787	11	67	0	416.58	0	0	1.78	0	0	251.22
10788	11	67	0	653.95	0	0	1.78	0	0	394.37
10789	11	67	0	60.44	0	0	1.98	0	0	45.75
10790	11	67	0	327.10	0	0	2.28	0	0	189.81
10791	11	67	0	452.52	0	0	1.99	0	0	267.80
10792	11	67	0	312.53	0	0	1.75	0	0	206.45
10793	11	67	0	678.12	0	0	1.75	0	0	447.38
10794	11	67	0	1436.44	0	0	1.75	0	0	949.12
10795	11	67	0	568.61	0	0	1.75	0	0	375.77
10796	11	67	0	4311.40	0	0	1.31	0	0	3070.09
10797	11	67	0	6159.15	0	0	1.31	0	0	4385.85
10798	11	67	0	4352.47	0	0	1.31	0	0	3099.33
10799	11	67	0	7555.22	0	0	1.31	0	0	5379.98
10800	11	67	0	4320.86	0	0	1.31	0	0	3077.19
10801	11	67	0	2725.13	0	0	1.31	0	0	1939.25
10802	11	67	0	331.06	0	0	1.29	0	0	235.62
10803	11	67	0	14207.89	0	0	1.23	0	0	10052.23
10804	11	67	0	4163.60	0	0	1.20	0	0	2726.49
10805	11	67	0	6279.68	0	0	1.20	0	0	4111.81
10806	11	67	0	7813.46	0	0	1.31	0	0	5563.26
10811	11	67	0	456.81	0	0	2.07	0	0	427.20
10812	11	67	0	1044.20	0	0	1.99	0	0	789.76

Section A- Transportation Evacuation Zones (TEZ)- Sumter County

SWTEZ	RGN	CNTY	D_MB_20	PC_MO_20	O_MB_20	PH_MO_20	P_MB_20	VH_MB_20	V_MB_20	HM_U_20
10757	11	67	207.10	0.54	112.49	2.29	257.45	1.89	212.86	5.41
10758	11	67	135.76	0.54	73.66	2.29	168.62	1.89	139.16	3.56
10779	11	67	163.02	0.84	137.04	2.06	282.92	2.05	280.93	4.07
10780	11	67	87.64	0.65	56.65	2.31	130.90	2.27	128.58	6.34
10783	11	67	1331.39	0.70	927.59	1.72	1592.46	1.25	1160.89	280.10
10784	11	67	646.17	0.71	457.82	1.73	793.68	1.09	498.91	5.25
10753	11	67	213.86	0.89	191.32	1.98	378.59	2.12	405.18	9.25
10754	11	67	46.60	0.89	41.52	1.98	82.23	2.11	87.77	1.98
10777	11	67	158.28	0.78	123.09	1.60	197.28	1.58	194.86	9.89
10778	11	67	221.18	0.87	191.38	1.79	342.02	1.82	348.94	9.66
10807	11	67	42.87	0.85	36.43	2.59	94.30	1.31	47.66	63.57
10808	11	67	103.20	0.85	88.15	2.53	222.99	2.21	195.01	0.69
10809	11	67	55.48	0.79	44.03	3.30	145.51	2.06	90.91	0.24
10810	11	67	221.45	0.79	175.56	3.31	580.98	2.07	363.32	0.00
10755	11	67	644.67	0.66	427.57	2.10	896.11	1.76	751.78	0.02
10756	11	67	981.91	0.78	769.81	2.20	1693.17	1.97	1513.77	0.24
10759	11	67	324.29	0.83	268.23	2.20	590.31	1.85	496.99	0.14
10760	11	67	256.95	0.85	217.98	2.25	490.69	1.75	382.07	7.71
10761	11	67	368.32	0.77	283.08	2.43	688.54	2.20	622.55	19.95
10762	11	67	81.60	0.71	58.32	2.67	156.00	2.24	130.80	4.80
10763	11	67	123.42	0.89	109.29	2.01	219.82	2.33	254.63	0.02
10764	11	67	73.44	0.93	68.26	2.30	156.96	1.75	119.52	3.17
10765	11	67	514.09	0.57	292.54	1.60	467.61	1.52	443.86	52.93
10766	11	67	82.49	0.76	62.84	1.92	120.36	2.01	126.21	0.66
10767	11	67	620.71	0.78	483.14	1.93	934.48	2.04	984.87	0.01
10768	11	67	1130.98	0.55	625.02	1.87	1166.84	1.51	942.47	202.36
10769	11	67	362.39	0.87	314.93	2.14	673.20	1.65	520.13	14.21
10770	11	67	132.09	0.56	74.40	1.87	139.10	1.52	112.98	22.93
10771	11	67	373.89	0.87	324.06	1.94	628.67	1.84	594.93	1.36
10772	11	67	120.43	0.87	104.38	1.94	202.46	1.84	191.61	0.43
10773	11	67	58.59	0.84	49.26	1.94	95.48	1.83	90.38	0.86
10774	11	67	491.42	0.51	250.18	1.55	387.77	1.56	390.27	37.85
10775	11	67	110.48	0.79	86.82	2.03	176.16	1.65	143.19	6.42
10776	11	67	37.48	0.78	29.25	1.60	46.89	1.58	46.30	2.35
10781	11	67	179.61	0.80	143.45	2.29	328.35	2.23	320.12	0.49
10782	11	67	843.79	0.69	585.47	1.70	996.40	1.27	743.21	51.00
10785	11	67	56.97	0.48	27.59	1.68	46.26	1.17	32.31	0.00
10786	11	67	98.11	0.69	67.60	1.73	117.03	1.08	73.33	0.00
10787	11	67	45.58	0.16	7.15	1.30	9.27	1.78	12.72	0.00
10788	11	67	71.55	0.16	11.23	1.30	14.56	1.78	19.97	0.00
10789	11	67	4.67	0.93	4.36	3.09	13.45	2.00	8.71	0.02
10790	11	67	136.84	0.88	120.63	2.20	264.88	2.28	274.92	0.00
10791	11	67	118.58	0.73	86.38	2.15	186.15	2.26	194.90	0.00
10792	11	67	20.04	0.79	15.84	2.39	37.89	1.75	27.71	29.02
10793	11	67	52.72	0.78	41.12	2.28	93.90	1.64	67.31	62.77
10794	11	67	93.93	0.79	74.56	2.38	177.49	1.74	129.40	133.92
10795	11	67	37.64	0.79	29.82	2.37	70.76	1.73	51.73	53.09
10796	11	67	48.93	0.85	41.58	2.59	107.62	1.31	54.39	72.55
10797	11	67	69.90	0.85	59.40	2.59	153.75	1.31	77.70	103.65
10798	11	67	49.40	0.85	41.98	2.59	108.65	1.31	54.91	73.25
10799	11	67	85.74	0.85	72.86	2.59	188.60	1.31	95.31	127.14
10800	11	67	48.93	0.85	41.58	2.59	107.62	1.31	54.39	72.55
10801	11	67	30.76	0.85	26.14	2.59	67.65	1.31	34.19	45.61
10802	11	67	9.04	1.00	9.04	2.00	18.09	1.29	11.66	0.00
10803	11	67	489.90	0.87	427.77	2.46	1050.35	1.51	644.76	11.55
10804	11	67	29.55	1.00	29.55	2.43	71.91	1.20	35.60	28.84
10805	11	67	44.57	1.00	44.57	2.43	108.47	1.20	53.70	43.50
10806	11	67	88.62	0.85	75.32	2.59	194.95	1.31	98.52	131.37
10811	11	67	212.58	0.79	168.58	3.31	557.30	2.07	349.00	0.00
10812	11	67	57.60	1.00	57.44	3.20	183.52	1.98	113.87	0.02

Section A- Transportation Evacuation Zones (TEZ)- Sumter County

SWTEZ	RGN	CNTY	HM_O_20	HM_OU_20	HM_PH_20	HM_P_20	HM_VH_20	HM_V_20	SH_CP_20	D_UNIV
10757	11	67	0.65	3.52	2.2	7.73	1	3.52	0.00	0
10758	11	67	0.65	2.32	2.2	5.10	1	2.32	0.00	0
10779	11	67	0.65	2.65	2.2	5.82	1	2.65	0.00	0
10780	11	67	0.65	4.12	2.2	9.07	1	4.12	0.00	0
10783	11	67	0.65	182.07	2.2	400.55	1	182.07	0.00	0
10784	11	67	0.65	3.41	2.2	7.50	1	3.41	0.34	0
10753	11	67	0.65	6.01	2.2	13.22	1	6.01	0.00	0
10754	11	67	0.65	1.29	2.2	2.84	1	1.29	0.00	0
10777	11	67	0.65	6.43	2.2	14.14	1	6.43	0.00	0
10778	11	67	0.65	6.28	2.2	13.81	1	6.28	0.00	0
10807	11	67	0.65	41.32	2.2	90.91	1	41.32	18.40	0
10808	11	67	0.65	0.45	2.2	0.99	1	0.45	0.20	0
10809	11	67	0.65	0.16	2.2	0.35	1	0.16	0.00	0
10810	11	67	0	0.00	0	0.00	0	0.00	0.00	0
10755	11	67	0.65	0.01	2.2	0.03	1	0.01	0.00	0
10756	11	67	0.65	0.15	2.2	0.34	1	0.15	0.00	0
10759	11	67	0.65	0.09	2.2	0.20	1	0.09	0.00	0
10760	11	67	0.65	5.01	2.2	11.03	1	5.01	0.00	0
10761	11	67	0.65	12.97	2.2	28.53	1	12.97	0.00	0
10762	11	67	0.65	3.12	2.2	6.86	1	3.12	0.00	0
10763	11	67	0.65	0.01	2.2	0.03	1	0.01	0.00	0
10764	11	67	0.65	2.06	2.2	4.53	1	2.06	0.00	0
10765	11	67	0.65	34.41	2.2	75.69	1	34.41	0.00	0
10766	11	67	0.65	0.43	2.2	0.94	1	0.43	0.00	0
10767	11	67	0.65	0.01	2.2	0.01	1	0.01	0.00	0
10768	11	67	0.65	131.53	2.2	289.37	1	131.53	0.00	0
10769	11	67	0.65	9.24	2.2	20.32	1	9.24	0.00	0
10770	11	67	0.65	14.91	2.2	32.80	1	14.91	0.00	0
10771	11	67	0.65	0.88	2.2	1.94	1	0.88	0.00	0
10772	11	67	0.65	0.28	2.2	0.62	1	0.28	0.00	0
10773	11	67	0.65	0.56	2.2	1.23	1	0.56	0.00	0
10774	11	67	0.65	24.61	2.2	54.13	1	24.61	0.00	0
10775	11	67	0.65	4.17	2.2	9.17	1	4.17	0.00	0
10776	11	67	0.65	1.53	2.2	3.36	1	1.53	0.00	0
10781	11	67	0.65	0.32	2.2	0.70	1	0.32	0.00	0
10782	11	67	0.65	33.15	2.2	72.94	1	33.15	0.00	0
10785	11	67	0	0.00	0	0.00	0	0.00	0.00	0
10786	11	67	0	0.00	0	0.00	0	0.00	0.00	0
10787	11	67	0	0.00	0	0.00	0	0.00	0.00	0
10788	11	67	0	0.00	0	0.00	0	0.00	0.00	0
10789	11	67	0.65	0.01	2.2	0.02	1	0.01	0.00	0
10790	11	67	0	0.00	0	0.00	0	0.00	0.00	0
10791	11	67	0	0.00	0	0.00	0	0.00	0.00	0
10792	11	67	0.65	18.86	2.2	41.49	1	18.86	35.78	0
10793	11	67	0.65	40.80	2.2	89.77	1	40.80	77.40	0
10794	11	67	0.65	87.05	2.2	191.51	1	87.05	165.12	0
10795	11	67	0.65	34.51	2.2	75.92	1	34.51	65.36	0
10796	11	67	0.65	47.16	2.2	103.75	1	47.16	21.00	0
10797	11	67	0.65	67.37	2.2	148.22	1	67.37	30.00	0
10798	11	67	0.65	47.61	2.2	104.74	1	47.61	21.20	0
10799	11	67	0.65	82.64	2.2	181.82	1	82.64	36.80	0
10800	11	67	0.65	47.16	2.2	103.75	1	47.16	21.00	0
10801	11	67	0.65	29.64	2.2	65.22	1	29.64	13.20	0
10802	11	67	0	0.00	0	0.00	0	0.00	0.00	0
10803	11	67	0.65	7.51	2.2	16.51	1	7.51	0.20	0
10804	11	67	0.65	18.74	2.2	41.24	1	18.74	0.00	0
10805	11	67	0.65	28.27	2.2	62.20	1	28.27	0.00	0
10806	11	67	0.65	85.39	2.2	187.86	1	85.39	38.00	0
10811	11	67	0	0.00	0	0.00	0	0.00	0.00	0
10812	11	67	0.65	0.01	2.2	0.02	1	0.01	0.00	0

Section A- Transportation Evacuation Zones (TEZ)- Sumter County

SWTEZ	RGN	CNTY	SPEC_GEN	ZIND	EAZ_1	EAZ_2	EAZ_3	EAZ_4	EAZ_5	EAZ_6	EAZ_7	EAZ_8	EAZ_9	EAZ_10
10757	11	67	0	519	292	568	515	416	625	774	976	527	774	571
10758	11	67	0	519	292	568	515	416	625	774	976	527	774	571
10779	11	67	0	518	292	567	514	415	625	774	976	526	774	571
10780	11	67	0	518	292	567	514	415	625	774	976	526	774	571
10783	11	67	0	518	292	567	514	415	625	774	976	526	774	571
10784	11	67	0	516	292	565	512	413	625	774	976	524	774	571
10753	11	67	0	520	292	569	516	417	625	774	976	528	774	571
10754	11	67	0	520	292	569	516	417	625	774	976	528	774	571
10777	11	67	0	517	292	566	513	414	625	774	976	525	774	571
10778	11	67	0	517	292	566	513	414	625	774	976	525	774	571
10807	11	67	0	516	292	565	512	413	625	774	976	524	774	571
10808	11	67	0	516	292	565	512	413	625	774	976	524	774	571
10809	11	67	0	516	292	565	512	413	625	774	976	524	774	571
10810	11	67	0	516	292	565	512	413	625	774	976	524	774	571
10755	11	67	0	520	292	569	516	417	625	774	976	528	774	571
10756	11	67	0	519	292	568	515	416	625	774	976	527	774	571
10759	11	67	0	519	292	568	515	416	625	774	976	527	774	571
10760	11	67	0	520	292	569	516	417	625	774	976	528	774	571
10761	11	67	0	520	292	569	516	417	625	774	976	528	774	571
10762	11	67	0	520	292	569	516	417	625	774	976	528	774	571
10763	11	67	0	518	292	567	514	415	625	774	976	526	774	571
10764	11	67	0	518	292	567	514	415	625	774	976	526	774	571
10765	11	67	0	519	292	568	515	416	625	774	976	527	774	571
10766	11	67	0	519	292	568	515	416	625	774	976	527	774	571
10767	11	67	0	519	292	568	515	416	625	774	976	527	774	571
10768	11	67	0	519	292	568	515	416	625	774	976	527	774	571
10769	11	67	0	517	292	566	513	414	625	774	976	525	774	571
10770	11	67	0	519	292	568	515	416	625	774	976	527	774	571
10771	11	67	0	518	292	567	514	415	625	774	976	526	774	571
10772	11	67	0	518	292	567	514	415	625	774	976	526	774	571
10773	11	67	0	518	292	567	514	415	625	774	976	526	774	571
10774	11	67	0	517	292	566	513	414	625	774	976	525	774	571
10775	11	67	0	517	292	566	513	414	625	774	976	525	774	571
10776	11	67	0	517	292	566	513	414	625	774	976	525	774	571
10781	11	67	0	518	292	567	514	415	625	774	976	526	774	571
10782	11	67	0	518	292	567	514	415	625	774	976	526	774	571
10785	11	67	0	516	292	565	512	413	625	774	976	524	774	571
10786	11	67	0	517	292	566	513	414	625	774	976	525	774	571
10787	11	67	0	516	292	565	512	413	625	774	976	524	774	571
10788	11	67	0	517	292	566	513	414	625	774	976	525	774	571
10789	11	67	0	517	292	566	513	414	625	774	976	525	774	571
10790	11	67	0	516	292	565	512	413	625	774	976	524	774	571
10791	11	67	0	516	292	565	512	413	625	774	976	524	774	571
10792	11	67	0	516	292	565	512	413	625	774	976	524	774	571
10793	11	67	0	516	292	565	512	413	625	774	976	524	774	571
10794	11	67	0	516	292	565	512	413	625	774	976	524	774	571
10795	11	67	0	516	292	565	512	413	625	774	976	524	774	571
10796	11	67	0	516	292	565	512	413	625	774	976	524	774	571
10797	11	67	0	516	292	565	512	413	625	774	976	524	774	571
10798	11	67	0	516	292	565	512	413	625	774	976	524	774	571
10799	11	67	0	516	292	565	512	413	625	774	976	524	774	571
10800	11	67	0	516	292	565	512	413	625	774	976	524	774	571
10801	11	67	0	516	292	565	512	413	625	774	976	524	774	571
10802	11	67	0	516	292	565	512	413	625	774	976	524	774	571
10803	11	67	0	516	292	565	512	413	625	774	976	524	774	571
10804	11	67	0	516	292	565	512	413	625	774	976	524	774	571
10805	11	67	0	516	292	565	512	413	625	774	976	524	774	571
10806	11	67	0	516	292	565	512	413	625	774	976	524	774	571
10811	11	67	0	516	292	565	512	413	625	774	976	524	774	571
10812	11	67	0	517	292	566	513	414	625	774	976	525	774	571

Section A- Transportation Evacuation Zones (TEZ)- Sumter County

SWTEZ	RGN	CNTY	EAZ_11	AREA	Shape_Length	Shape_Area
10757	11	67	83	20492956.29	24259.10	20492700.49
10758	11	67	83	12629011.65	19328.14	12629011.65
10779	11	67	80	10494659.92	15412.08	10494659.92
10780	11	67	80	29469379.63	22958.55	29469379.63
10783	11	67	80	15681624.67	19048.17	15681624.67
10784	11	67	77	3664774.87	16694.96	3664774.87
10753	11	67	85	272892520.62	79641.98	271517442.33
10754	11	67	84	10911056.72	15264.80	10813046.08
10777	11	67	79	66386705.87	39132.49	66386705.87
10778	11	67	79	29466017.07	31255.66	29466017.07
10807	11	67	77	4529013.32	9732.85	4529013.32
10808	11	67	76	7220157.87	12158.95	7220157.87
10809	11	67	76	5512404.74	10155.37	5467180.48
10810	11	67	76	22002143.82	19821.35	21756667.75
10755	11	67	84	66944485.81	36012.28	66944485.81
10756	11	67	83	22516463.77	23015.57	22439926.08
10759	11	67	83	26118213.17	23936.79	26118213.17
10760	11	67	84	27890932.59	23224.43	27890932.59
10761	11	67	85	76534632.84	35546.09	76534632.84
10762	11	67	85	16269627.12	25680.29	16025067.68
10763	11	67	81	109281244.53	41857.98	109242517.83
10764	11	67	81	8132519.79	14290.69	8132519.79
10765	11	67	82	3963603.78	9169.99	3963603.78
10766	11	67	82	6137671.18	11609.46	6137671.18
10767	11	67	82	49822430.56	32644.96	49821758.70
10768	11	67	82	113544051.38	47356.57	113543368.79
10769	11	67	79	4527112.62	9993.44	4527112.62
10770	11	67	82	13248489.05	23326.11	13248489.05
10771	11	67	81	37053499.98	27897.90	37053499.98
10772	11	67	81	11864395.80	15760.71	11864395.80
10773	11	67	81	6318475.76	12199.81	6318475.76
10774	11	67	79	8625760.30	13712.18	8625760.30
10775	11	67	79	4176133.27	8668.67	4176133.27
10776	11	67	79	15746640.36	23211.78	15746640.36
10781	11	67	80	15532200.27	19582.24	15493814.40
10782	11	67	80	11523032.93	26565.95	11514855.66
10785	11	67	76	1812595.07	5945.62	1812595.07
10786	11	67	79	741810.18	3629.77	741810.18
10787	11	67	76	3228795.05	7877.14	3228795.05
10788	11	67	79	5091818.00	11642.60	5091818.00
10789	11	67	78	9070006.91	15966.08	9070006.91
10790	11	67	76	7705646.53	11726.13	7705646.53
10791	11	67	76	7053188.46	11659.85	7053188.46
10792	11	67	77	3316938.60	7508.48	3316938.60
10793	11	67	77	7146411.76	11682.34	7146411.76
10794	11	67	77	15229758.29	17149.54	15229758.29
10795	11	67	77	6064372.41	13727.43	6023416.85
10796	11	67	77	5216885.35	11413.83	5184320.82
10797	11	67	77	7432451.83	14481.72	7432451.83
10798	11	67	77	5227733.16	11040.87	5227733.16
10799	11	67	77	9090620.31	14465.72	9090620.31
10800	11	67	77	5203062.56	11989.36	5203062.56
10801	11	67	77	3285544.88	9355.78	3260680.74
10802	11	67	77	655882.73	3826.50	621649.47
10803	11	67	77	19247751.25	18233.00	19122196.24
10804	11	67	77	5225940.56	10805.41	5193706.28
10805	11	67	77	7873554.70	12456.76	7811724.95
10806	11	67	77	9406696.03	13034.45	9406696.03
10811	11	67	76	20860436.20	19771.55	20860436.20
10812	11	67	78	166475121.05	55463.91	165724681.03

Section B

Model Network Attribute Data

The model network for the WithlacocheeRegion illustrated in the figures on the previous pages can be viewed in more detail using the travel demand model software (CUBE) or ArcGIS. Attribute data for every link in the network is also available, including the following attributes:

A & B Attributes: Attribute 'A' indicates "from node" and attribute 'B' indicates "to node".

DISTANCE: This attribute contains the link distance. Values are in miles.

FTYPE: This attribute indicates the physical type of facility. Facility type is used as an index to the speed/capacity file to determine the free flow speed and capacity per lane of each link. Two digit facility type codes were used. **Table B.1** identifies the two-digit facility type codes as approved by the Florida Model Task Force.

ATYPE: This attribute indicates the land use characteristics of areas traversed by links. Area type is used as an index to the speed/capacity file to determine the free flow speed and capacity per lane of each link. Two digit area type codes were used. **Table B.2** illustrates the two-digit area type codes used in FSUTMS.

LANE: This attribute indicates the 2006 number of lanes per direction. This is one of three attributes used to calculate link speeds and capacities, the other two being facility type and area type.

DENSITY: This attribute indicates the number of vehicles that can stored on a given link. This is attribute is linked to the DISTANCE attribute. A 25 feet-per-vehicle length per lane was used to estimate the vehicle density on each link.

CAP: This attribute holds the per lane capacity of any given link. The capacities values are automatically populated from the Speed/Capacity lookup tables during the network processing stage.

RPC_TXT: This attribute identifies the RPC in which any given link is located.

RPC_NUM: This attribute identifies links numerically by RPC.

COUNTY_TXT: This attribute identifies in which County any given link is located.

COUNTY_NUM: This attribute identifies links by the County name

EVAC_RTE: This attribute indentifies if a given link is designated as an evacuation route by the respective RPC.

STATE: This attribute indentifies the state in which any given link is located.

CONTRA_PLN: This attribute identifies whether a given link is part of a facility that is part of a contra-flow plan.

CONTRA_LNS: This attribute identifies the number of lanes to be used for a given link during contra-flow conditions.

Table B.1 - Two-Digit Facility Type

Facility	Description
1X - Freeways and Expressways	
11	Urban Freeway Group 1 (cities of 500,000 or more)
12	Other Freeway (not in Group 1)
15	Collector / Distributor Freeway Lanes / Facilities
16	Controlled Access Expressways
17	Controlled Access Parkways
2X - Divided Arterials	
21	Divided Arterial Unsignalized (55 mph)
22	Divided Arterial Unsignalized (45 mph)
23	Divided Arterial Class I
24	Divided Arterial Class II
25	Divided Arterial Class III / IV
3X - Undivided Arterials	
31	Undivided Arterial Unsignalized with Turn Bays
32	Undivided Arterial Class I with Turn Bays
33	Undivided Arterial Class II with Turn Bays
34	Undivided Arterial Class III / IV with Turn Bays
35	Undivided Arterial Unsignalized without Turn Bays
36	Undivided Arterial Class I without Turn Bays
37	Undivided Arterial Class II without Turn Bays
38	Undivided Arterial Class III / IV without Turn Bays
4X - Collectors	
41	Major Local Divided Roadway
42	Major Local Undivided Roadway with Turn Bays
43	Major Local Undivided Roadway without Turn Bays
44	Other Local Divided Roadway
45	Other Local Undivided Roadway with Turn Bays
46	Other Local Divided Roadway without Turn Bays
47	Low Speed Local Collector
48	Very Low Speed Local Collector
49	Truck Restricted Facilities
5X - Centroid Connectors	
51	Basic Centroid Connector
52	External Station Centroid Connector
53	Dummy Zone Centroid Connectors

Table B.1 - Two-Digit Facility Type (continued)

Facility	Description
6X - One-Way Facilities	
61	One-Way Facilities Unsignalized
62	One-Way Facilities Class I
63	One-Way Facilities Class II
64	One-Way Facilities Class III / IV
65	Frontage Road Unsignalized
66	Frontage Road Class I
67	Frontage Road Class II
68	Frontage Road Class III / IV
7X - Ramps	
71	Freeway On / Off Ramp
72	Freeway On / Off Loop Ramp
73	Other On / Off Ramp
74	Other On / Off Loop Ramp
75	Freeway-Freeway Ramp
8X - HOV Facilities	
81	Freeway Group 1 HOV Lane (Barrier Separated)
82	Other Freeway HOV Lane (Barrier Separated)
83	Freeway Group 1 HOV Lane (Non-Barrier Separated)
84	Other Freeway HOV Lane (Non-Barrier Separated)
85	Non Freeway HOV Lane
86	AM&PM Peak HOV Ramp
87	AM Peak Only HOV Ramp
88	PM Peak Only HOV Ramp
89	All Day HOV Ramp
9X - Toll Facilities	
91	Freeway Group 1 Toll Facility
92	Other Freeway Toll Facility
93	Expressway / Parkway Toll Facility
94	Divided Arterial Toll Facility
95	Undivided Arterial Toll Facility
98	Acceleration / Deceleration Lanes - Toll Facility
99	Toll Plaza - Toll Facility

Source: Florida Model Task Force.

Table B.2 - Two-Digit Area Type

Area Type	Description
1X - Central Business Districts	
11	Urbanized Area (over 500,000) Primary City Central Business District
12	Urbanized Area (under 500,000) Central Business District
13	Other Urbanized Area Central Business District and Small City Downtown
14	Non-Urbanized Area Small City Downtown
2X - Central Business District Fringe Areas	
21	All CBD Fringe Areas
3X - Other Urbanized Areas	
31	Developed Portions of Urbanized Areas
32	Undeveloped Portions of Urbanized Areas
33	Transitioning Areas/Urban Areas over 5,000 Population
34	Residential Beach Area
4X - Outlying Business Districts	
41	Major Outlying Business Districts OBD
42	Other Outlying Business Districts OBD
43	Beach Outlying Business Districts OBD
5X - Rural Areas	
51	Developed Rural Areas/Small Cities under 5,000 Population
52	Undeveloped Rural Areas

Source: Florida Model Task Force.

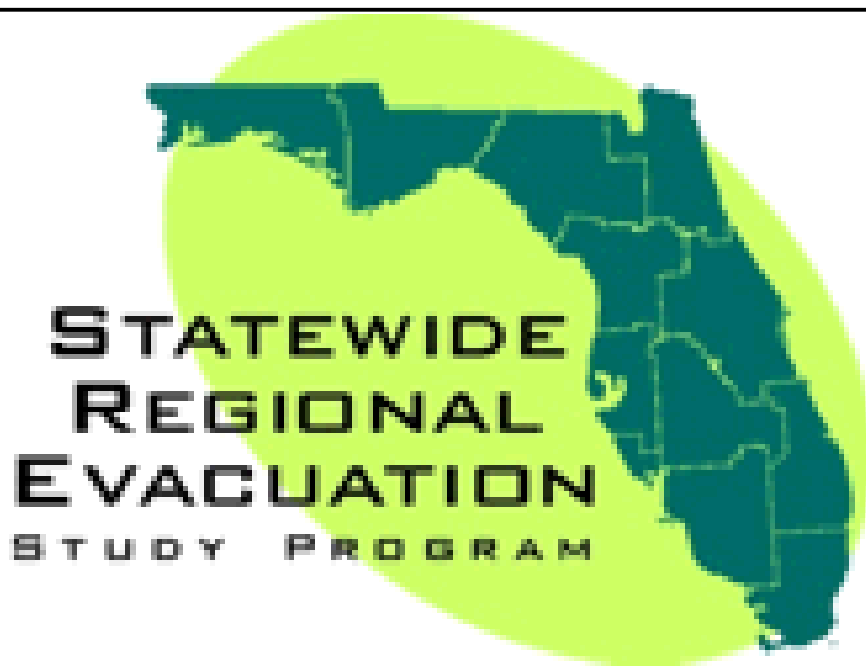
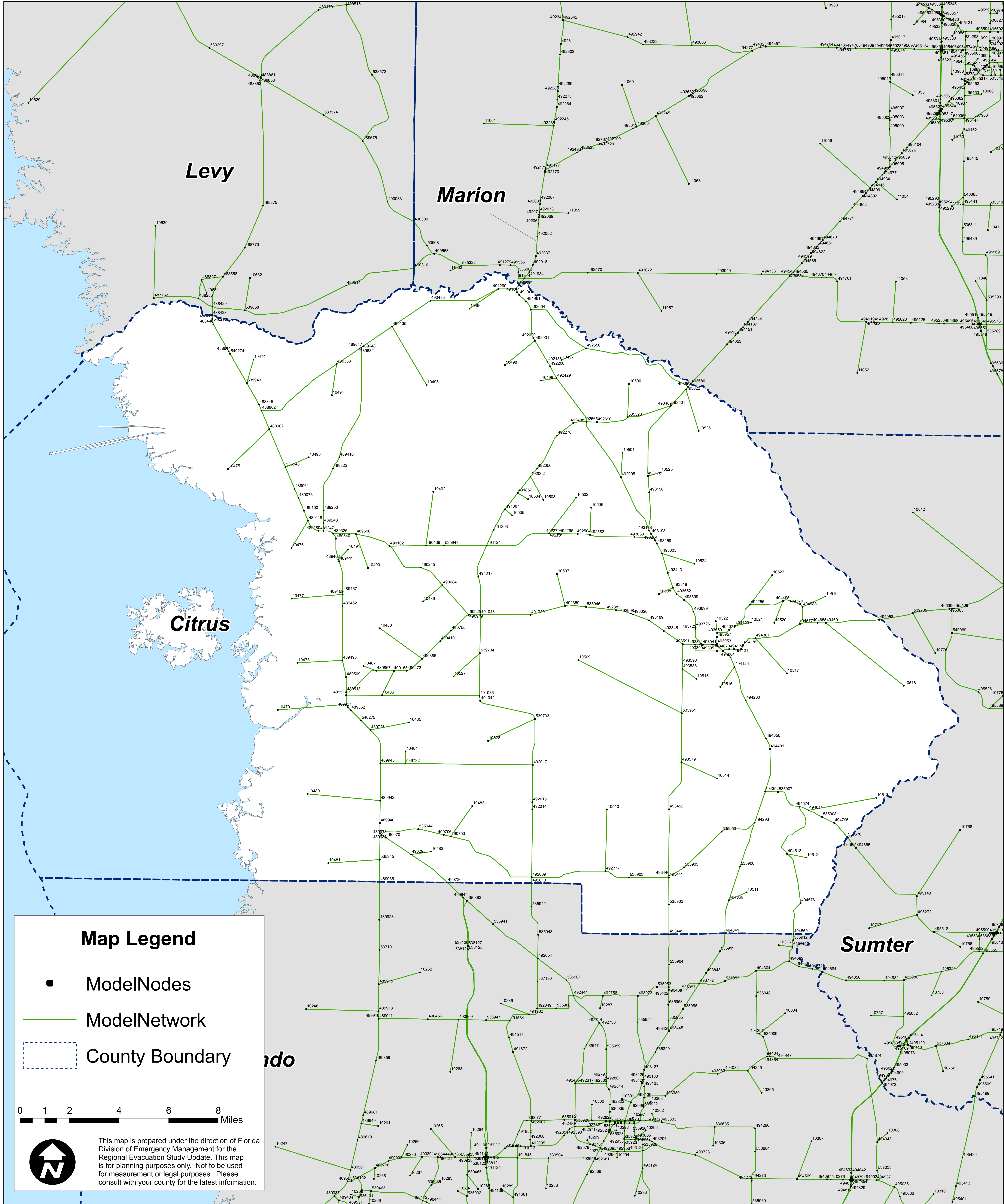


Figure B-1 Citrus County Model Network



Map Legend

- ModelNodes
- ModelNetwork
- - - County Boundary

0 1 2 4 6 8 Miles

This map is prepared under the direction of Florida Division of Emergency Management for the Regional Evacuation Study Update. This map is for planning purposes only. Not to be used for measurement or legal purposes. Please consult with your county for the latest information.

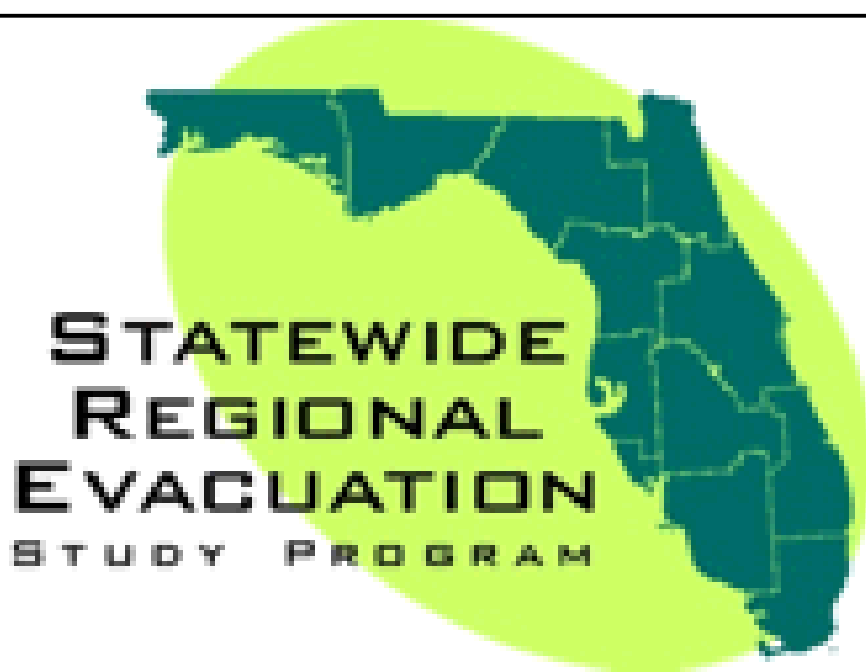
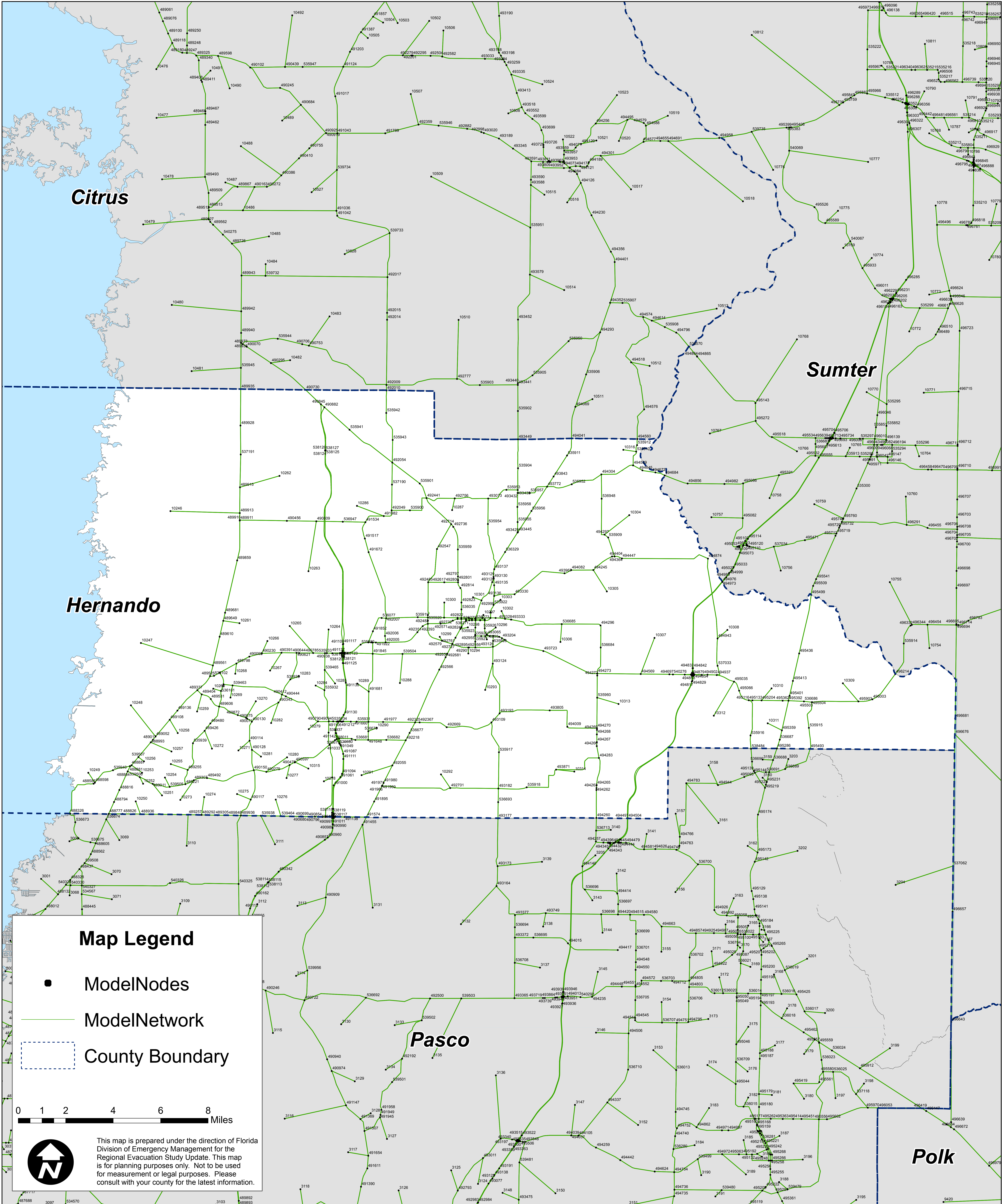



Figure B-2 Hernando County Model Network



Map Legend

- ModelNodes
- ModelNetwork
- - - County Boundary

0 1 2 4 6 8 Miles

This map is prepared under the direction of Florida Division of Emergency Management for the Regional Evacuation Study Update. This map is for planning purposes only. Not to be used for measurement or legal purposes. Please consult with your county for the latest information.

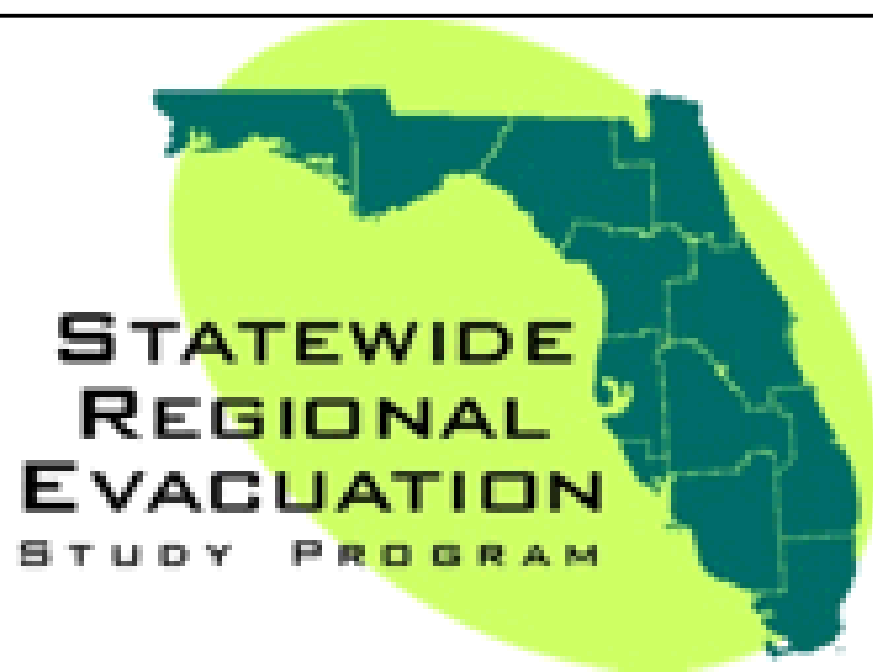
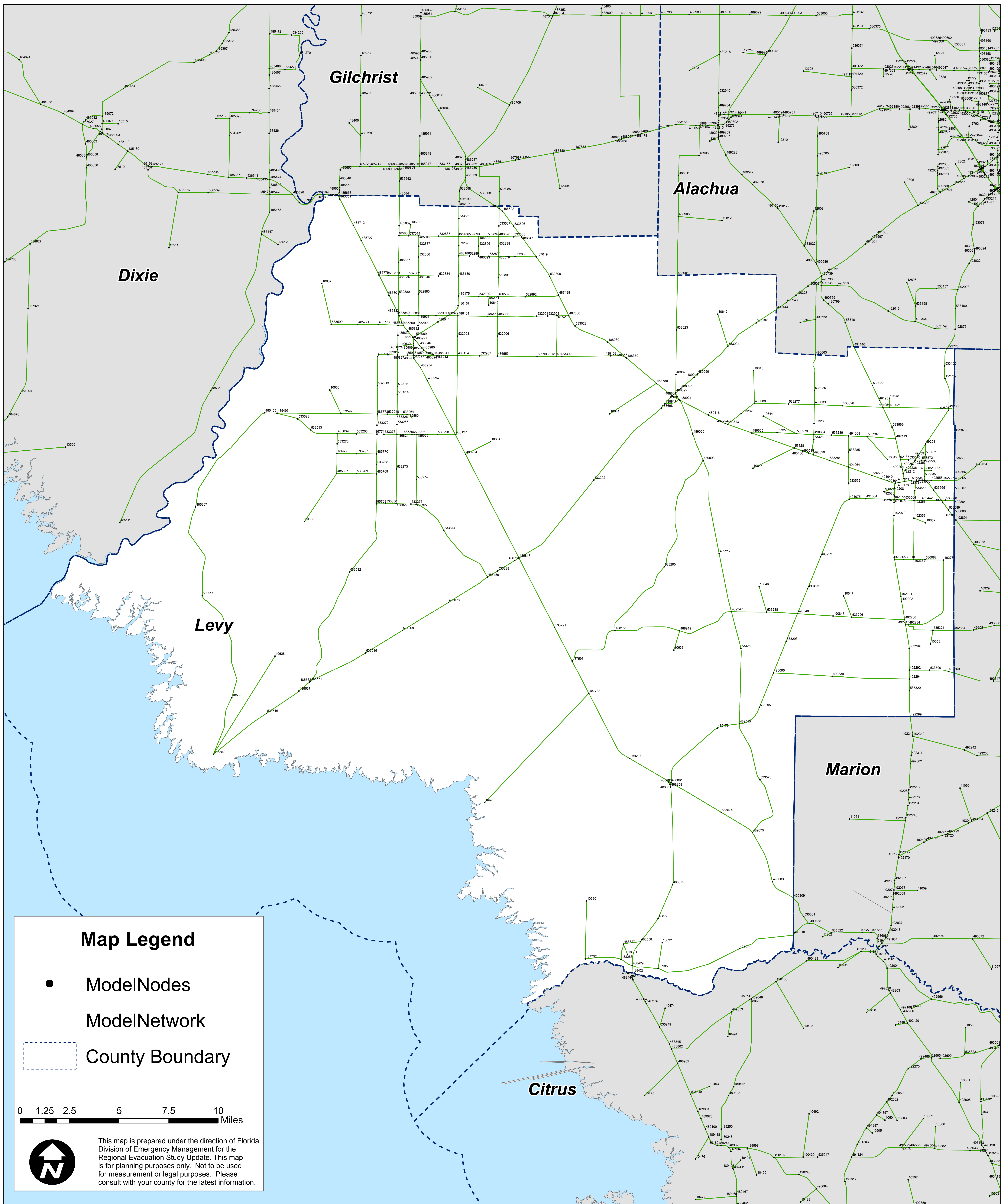



Figure B-3 Levy County Model Network



Map Legend

- ModelNodes
- ModelNetwork
- - - County Boundary

0 1.25 2.5 5 7.5 10 Miles

This map is prepared under the direction of Florida Division of Emergency Management for the Regional Evacuation Study Update. This map is for planning purposes only. Not to be used for measurement or legal purposes. Please consult with your county for the latest information.

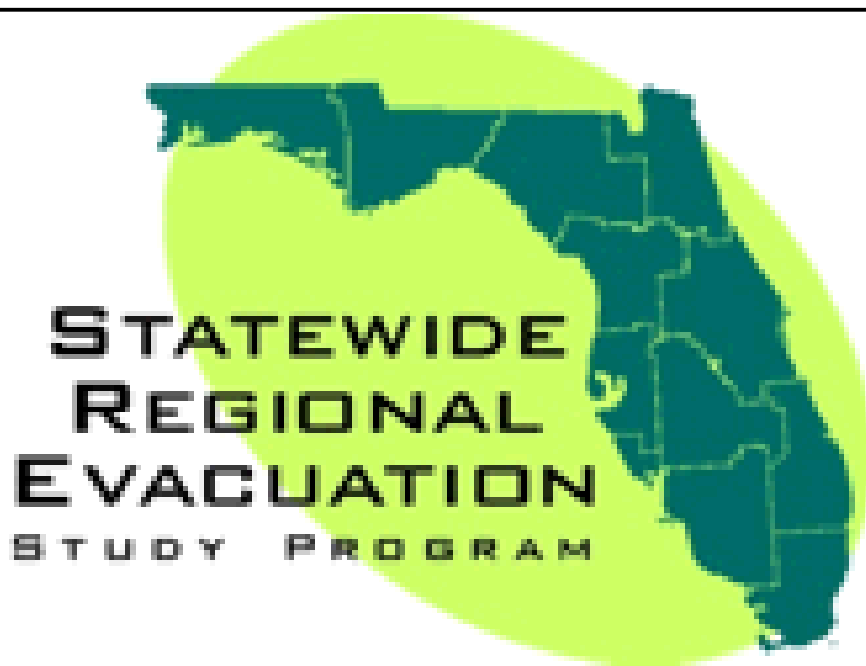
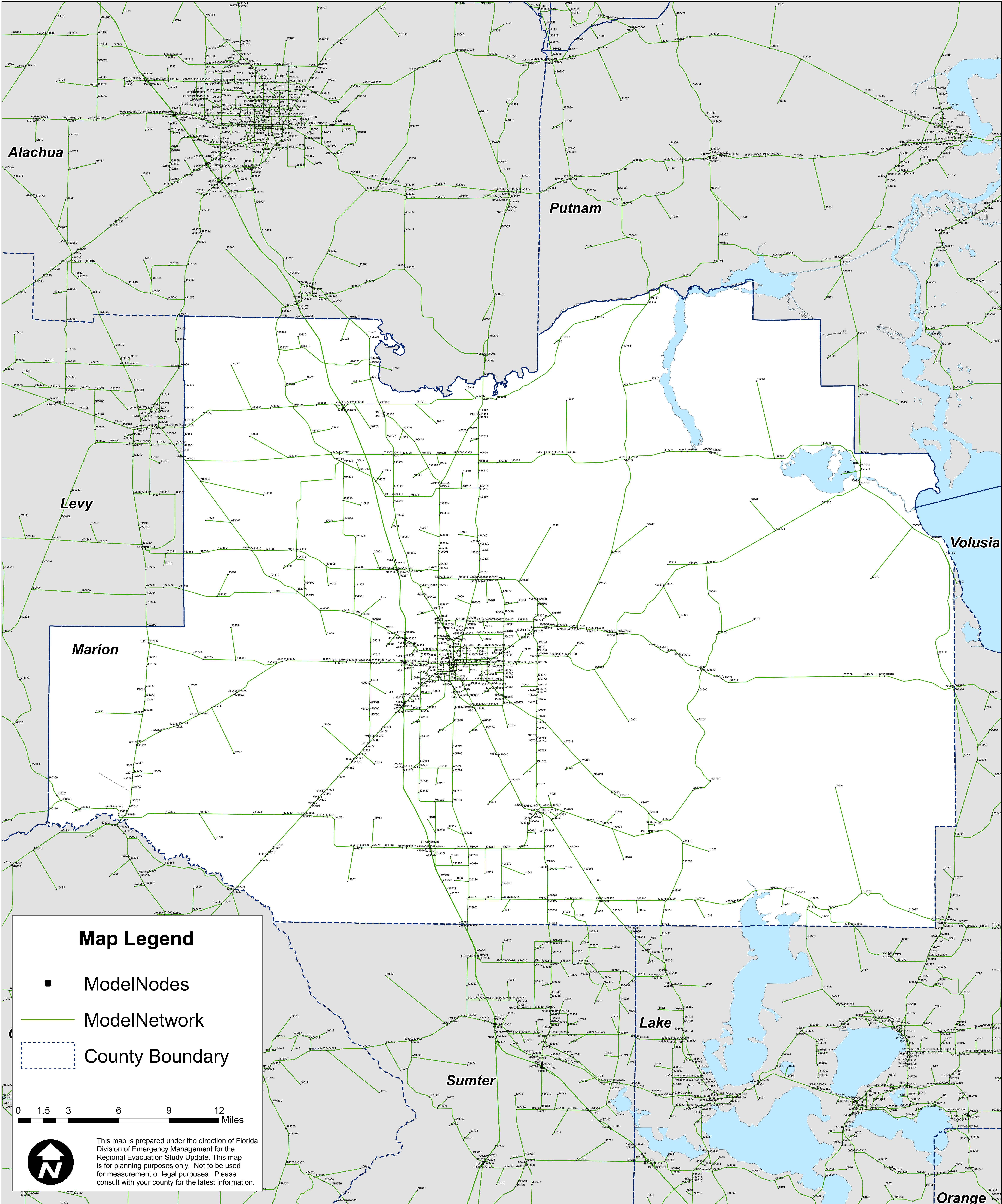



Figure B-4 Marion County Model Network



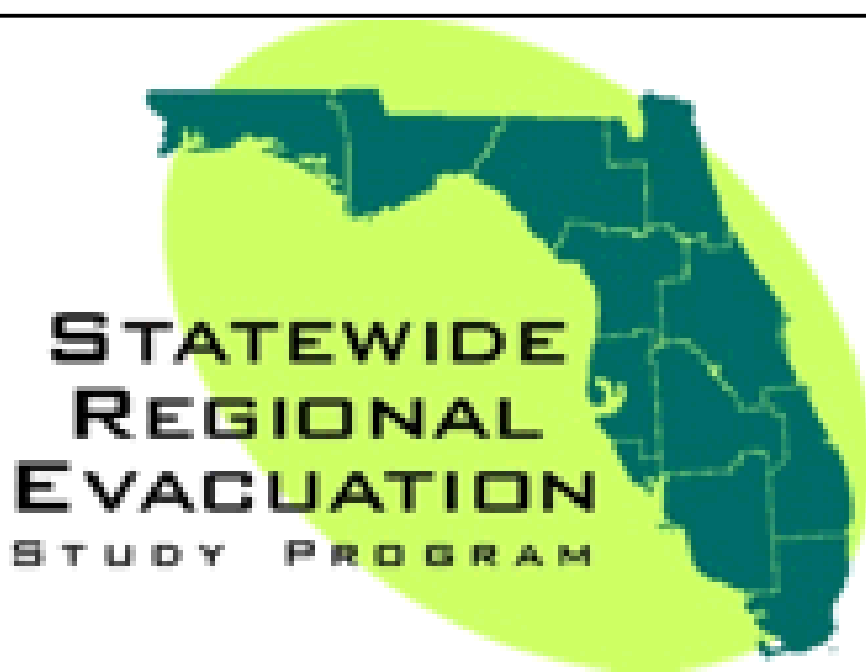
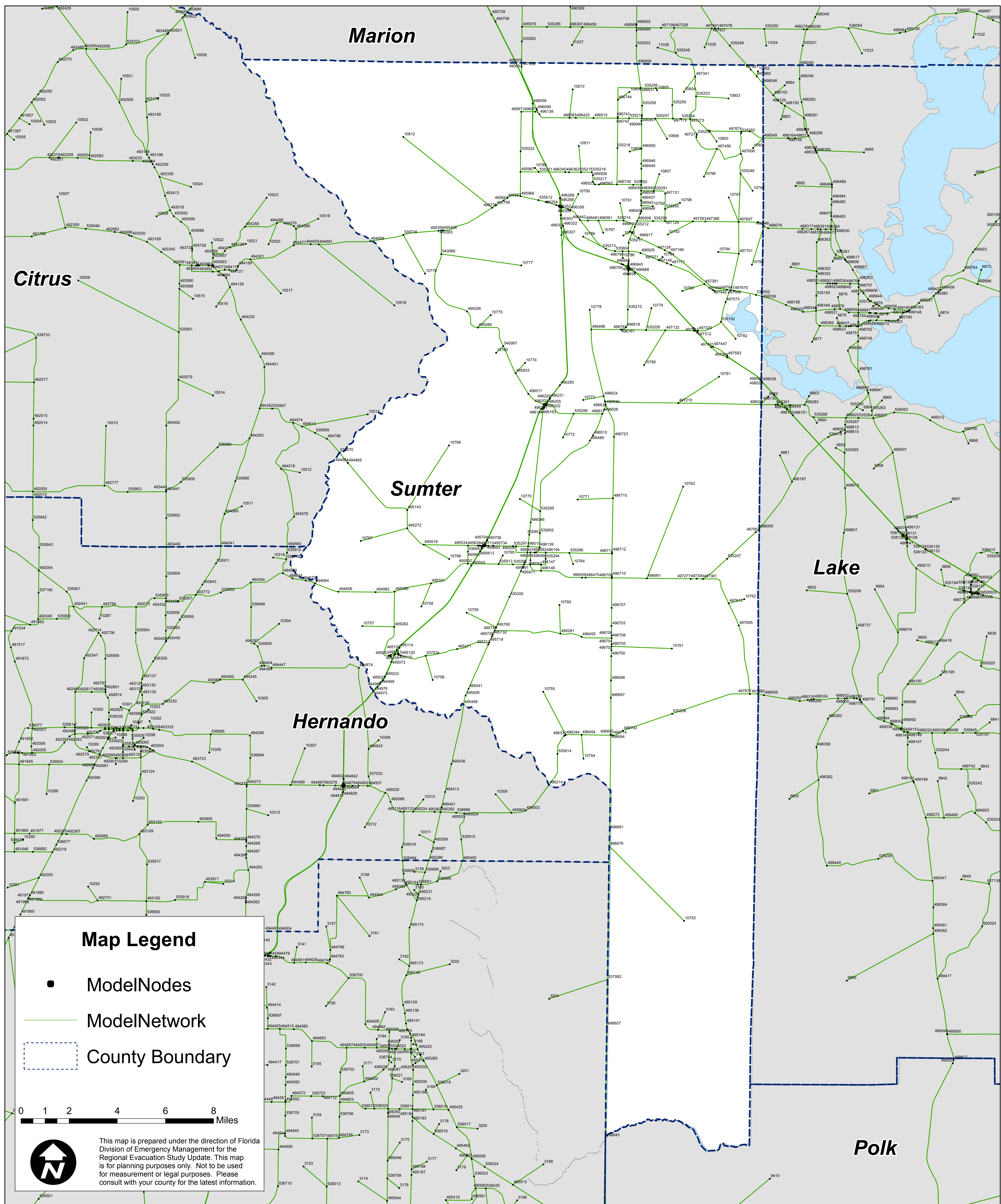

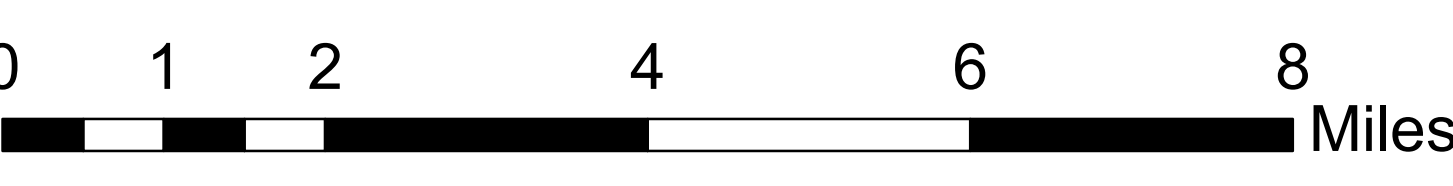


Figure B-5 Sumter County Model Network



Map Legend

- ModelNodes
- ModelNetwork
- - - County Boundary



This map is prepared under the direction of Florida Division of Emergency Management for the Regional Evacuation Study Update. This map is for planning purposes only. Not to be used for measurement or legal purposes. Please consult with your county for the latest information.

Section C

Shelter Database

NAME	ADDRESS	ZIP	CAPACITY	STATUS	SWTEZ	COUNTY	CITY
BEVERLY HILLS LIONS CLUB	72 CIVIC CIRCLE	34465	43	2	10503	63	BEVERLY HILLS
CALVARY CHAPEL INVERNESS	960 SOUTH HWY. 41	34450	65	2	10517	63	INVERNESS
CENTRAL RIDGE ELEMENTARY	185 W CITRUS SPRINGS BLVD	34434	0	1	10499	63	CITRUS SPRINGS
CITRUS HIGH SCHOOL	600 W. HIGHLAND BLVD.	34452	588	1	10517	63	INVERNESS
CITRUS SPRINGS ELEMENTARY SCHOOL	3570 W CENTURY BLVD	34433	0	1	10499	63	CITRUS SPRINGS
CITRUS SPRINGS MIDDLE SCHOOL	150 W CITRUS SPRINGS BLVD	34465	1341	1	10499	63	CITRUS SPRINGS
CREST SCHOOL	2600 S PANTHER PRIDE DR	34461	0	1	10527	63	LECANTO
FIRST BAPTIST CHURCH OF CRYSTAL RIVER	700 N CITRUS AVE	34428	73	2	10493	63	CRYSTAL RIVER
FIRST LUTHERAN CHURCH	1900 W. HWY 44	34453	51	2	10508	63	INVERNESS
FIRST UNITED METHODIST CHURCH OF INVERNESS	3896 S PLEASANT GROVE RD	34452	165	2	10509	63	INVERNESS
FLORAL CITY ELEMENTARY SCHOOL	8457 E MARVIN ST	34436	0	1	10513	63	FLORAL CITY
MT. OLIVE MISSIONARY BAPTIST CHURCH	2105 N GEORGIA RD	34429	25	2	10490	63	CRYSTAL RIVER
NEW CHURCH WITHOUT WALLS	3962 N ROSCOE RD	34442	20	2	10525	63	HERNANDO
PLEASANT GROVE ELEMENTARY SCHOOL	630 PLEASANT GROVE RD.	34452	0	1	10509	63	INVERNESS
RENAISSANCE CENTER	3630 W EDUCATIONAL PATH	34461	0	1	10527	63	LECANTO
ROCK CRUSHER ELEMENTARY SCHOOL	814 S ROCK CRUSHER RD	34448	0	1	10488	63	HOMOSASSA
ST. ANNE EPISCOPAL CHURCH	9870 W FORT ISLAND TRAIL	34429	40	2	10477	63	CRYSTAL RIVER
WITHLACOOCHEE VO TECH (SN)	1201 W. MAIN HWY 44 WEST	34452	0	1	10515	63	INVERNESS
FOREST RIDGE ELEMENTARY SCHOOL	2927 N FOREST RIDGE BLVD	34442	1718	1	10502	63	HERNANDO
GOOD SHEPHERD LUTHERAN CHURCH	439 E NORVELL BRYANT HWY	34442	40	2	10502	63	HERNANDO
HERNANDO ELEMENTARY SCHOOL	2353 N CROFT AVE	34442	0	1	10508	63	HERNANDO
HOPE EVANGELICAL LUTHERAN CHURCH	9425 N. CITRUS SPRINGS BLVD.	34434	50	2	10498	63	CITRUS SPRINGS
INVERNESS MIDDLE SCHOOL	1000 MIDDLE SCHOOL DR	34450	0	1	10522	63	INVERNESS
INVERNESS PRIMARY SCHOOL	206 SOUTH LINE AVE.	34452	0	1	10515	63	INVERNESS
LECANTO HIGH SCHOOL	3810 W EDUCATIONAL PATH	34461	0	1	10527	63	LECANTO
LECANTO MIDDLE SCHOOL	3800 W EDUCATIONAL PATH	34461	0	1	10527	63	LECANTO
LECANTO PRIMARY SCHOOL (SN)	3790 W. EDUCATIONAL PATH	34461	0	1	10527	63	LECANTO

NAME	ADDRESS	ZIP	CAPACITY	STATUS	SWTEZ	COUNTY	CITY
CENTRAL HIGH SCHOOL	14075 KEN AUSTIN PARKWAY	34613	266	1	10263	64	BROOKSVILLE
CHALLENGER K12	13400 ELGIN BLVD	34609	421	1	10279	64	SPRING HILL
CHOCACHATTI ELEMENTARY SCHOOL	4135 CALIFORNIA STREET	34604	0	1	10290	64	BROOKSVILLE
CHRISTIAN CHURCH OF THE WILD WOODS	10051 COUNTRY RD	34613	240	2	10261	64	WEEKI WACHEE
DELTONA ELEMENTARY SCHOOL	2055 DELTONA BOULEVARD	34606	291	2	10255	64	SPRING HILL
EXPLORER K-8	10252 NORTHCLIFFE AVE	34608	961	1	10272	64	SPRING HILL
FIRST UNITED METHODIST CHURCH	18 SOUTH BROAD ST.	34601	144	2	10298	64	BROOKSVILLE
FOX CHAPEL MIDDLE SCHOOL	9412 FOX CHAPEL LANE	34606	141	2	10260	64	SPRING HILL
FRANK W. SPRINGSTEAD HIGH SCHOOL	3300 MARINER BLVD	34609	445	1	10282	64	BROOKSVILLE
HERNANDO HIGH SCHOOL	700 BELL AVE	34601	1030	1	10297	64	BROOKSVILLE
J.D. FLOYD ELEMENTARY SCHOOL	3139 DUMONT AVE	34609	0	1	10279	64	SPRING HILL
KNIGHTS OF COLUMBUS	10470 SPRING HILL DRIVE	34608	30	2	10275	64	SPRING HILL
LOYAL ORDER OF MOOSE #521	5214 MARINER BLVD	34609	108	2	10282	64	SPRING HILL
MOTON SCHOOL CENTER	7175 EMERSON RD.	34601	230	1	10294	64	BROOKSVILLE
NATURE COAST TECH HIGH	4057 CALIFORNIA STREET	34604	853	1	10290	64	BROOKSVILLE
PARROT MIDDLE SCHOOL	19220 YOUTH DR.	34601	163	1	10287	64	BROOKSVILLE
RIDGE MANOR COMM. CENTER	34450 CORTEZ BOULEVARD	33523	132	2	10311	64	BROOKSVILLE
SUNCOAST ELEM SCHOOL	11135 QUALITY DR.	34609	0	1	10276	64	SPRINGHILL
WEEKI WACHEE HIGH SCHOOL	121250 VESPA WAY	34614	1307	2	10262	64	WEEKI WACHEE
WINDING WATERS K-8	12240 VESPA WAY	34614	644	2	10262	64	WEEKI WACHEE

Section C- Shelter Database- Levy County

NAME	ADDRESS	ZIP	CAPACITY	STATUS	SWTEZ	COUNTY	CITY
BRONSON MIDDLE/HIGH SCHOOL	8691 NE 90TH STREET	32621	276	2	10642	65	BRONSON
CHIEFLAND MIDDLE SCHOOL	811 NW 4TH DRIVE	32626	0	2	10639	65	CHIEFLAND
FIRST BAPTIST CHURCH-WILLISTON	339 E NOBLE AVE	32696	0	2	10650	65	WILLISTON
JOYCE BULLOCK ELEMENTARY SCHOOL	130 SW 3RD STREET	32696	525	2	10650	65	WILLISTON
OTTER CREEK BAPTIST CHURCH	171 SW 3RD ST	34449	0	2	10629	65	OTTER CREEK
BRONSON ELEM. SCHOOL (SN)	400 ISHIE AVE	32621	1202	1	10643	65	BRONSON
CHIEFLAND ELEM SCHOOL	1205 NW 4TH AVE.	32626	1212	1	10639	65	CHIEFLAND
WILLISTON ELEM SCHOOL	801 SOUTH MAIN STREET	32696	0	1	10650	65	WILLISTON
WILLISTON HIGH SCHOOL	427 WEST NOBLE AVE.	32696	488	2	10650	65	WILLISTON
YANKEETOWN SCHOOL	4500 HIGHWAY 40 WEST	34449	0	2	10630	65	YANKEETOWN
CHIEFLAND HIGH SCHOOL	808 N. MAIN STREET	32626	0	2	10639	65	CHIEFLAND
ROSEWOOD BAPTIST CHURCH	6331 SW 98TH TER	32625	0	2	10628	65	CEDAR KEY
CEDAR KEY SCHOOL	951 WHIDDON AVENUE	32625	0	2	10628	65	CEDAR KEY
WILLISTON MIDDLE SCHOOL	20550 NE 42ND PL	32696	625	2	10651	65	WILLISTON

NAME	ADDRESS	ZIP	CAPACITY	STATUS	SWTEZ	COUNTY	CITY
OCALA WEST UNITED METHODIST CHURCH	9330 SW 105TH STREET	34481	0	2	11056	66	OCALA
OCKLAWAHA UNITED METHODIST CHURCH	13333 E HWY 25	32179	0	2	11030	66	OCKLAWAHA
ST. JOHN UNITED METHODIST CHURCH	12390 WEST HWY 328	34481	0	2	11060	66	OCALA
WEIRSDALE PRESBYTERIAN CHURCH	16305 SE 137TH COURT	32195	0	2	11028	66	WEIRSDALE
HORIZON ACADEMY AT MARION OAKS (GP)	365 MARION OAKS DRIVE	34473	923	1	11052	66	OCALA
ST. JUDE CATHOLIC COMMUNITY CHURCH	443 MARION OAKS DRIVE	34473	0	2	11052	66	OCALA
VANGUARD HIGH SCHOOL (GP)	7 NW 28TH STREET	34479	2486	1	10969	66	OCALA
MADISON STREET ELEMENTARY SCHOOL (GP)	401 N.W. MARTIN LUTHER KING BLVD	34475	0	1	10992	66	OCALA
SADDLEWOOD ELEMENTARY SCHOOL (GP)	3700 SW 43RD COURT	34474	269	1	11055	66	OCALA
HAMMETT BOWEN ELEMENTARY SCHOOL (GP)	4397 SW 95TH STREET	34476	1361	1	11053	66	OCALA
WESTPORT MIDDLE SCHOOL (SN)	3733 SW 80TH AVENUE	34474	0	1	11056	66	OCALA
HOG VALLEY VFW	23621 NE 160TH AVENUE ROAD	32134	0	2	10912	66	HOG VALLEY
OAKCREST BAPTIST CHURCH	1109 NE 28TH STREET	34479	0	2	10966	66	OCALA
FIRST BAPTIST CHURCH OF DUNNELLON	20831 POWELL RD	34431	0	2	11062	66	DUNNELLON
FORT MCCOY ELEM/MIDDLE SCHOOL (GP)	16160 NORTH HWY 315	32134	797	1	10914	66	FORT MCCOY
BELLEVIEW HIGH SCHOOL (SN)	10400 SE 36TH AVE	34480	0	1	11044	66	BELLEVIEW
BELLEVIEW MIDDLE SCHOOL (SN) & (GP)	10500 SE 36TH AVE.	34480	1437	1	11044	66	BELLEVIEW
FIRST BAPTIST CHURCH OF BELLEVIEW	6107 SE AGNEW ROAD	34420	0	2	11024	66	BELLEVIEW
DUNNELLON HIGH SCHOOL (GP)	10055 SW 180TH AVENUE ROAD	34432	585	1	11058	66	DUNNELLON
FIRST BAPTIST CHURCH OF OCALA	2801 SE MARICAMP RD	34471	0	2	10959	66	OCALA
WESTPORT HIGH SCHOOL (GP)	3733 SW 80TH AVENUE	34474	0	1	11056	66	OCALA
FIRST UNITED METHODIST CHURCH	1126 E. SILVER SPRINGS BLVD	34471	0	2	11009	66	OCALA
FOREST ASSEMBLY OF GOD CHURCH - FOREST CORNER	17530 E HWY 40	34488	0	2	10950	66	SILVER SPRINGS
NEW COVENANT FOUR SQUARE CHURCH BELLEVIEW	11764 S HWY 301	34420	0	2	11043	66	BELLEVIEW
OCKLAWAHA BRIDGE BAPTIST CHURCH - LYNNE	14100 E HWY 40	34488	0	2	10951	66	SILVER SPRINGS
CENTER OF HOPE	320 NW 1ST AVE.	34475	0	2	11001	66	OCALA
CENTRAL FLORIDA COMMUNITY COLLEGE	3001 SW COLLEGE ROAD	34474	0	2	10986	66	OCALA
FOREST HIGH SCHOOL (GP)	1614 SE FORT KING STREET	34471	2050	1	11019	66	OCALA
SALVATION ARMY CHAPEL	320 NW 1ST AVENUE	34470	0	2	11003	66	OCALA
ST. JOHN THE BAPTIST CATHOLIC CHURCH - DUNNEL	7525 US 41N	34432	0	2	11059	66	DUNNELLON
ST. MARKS UNITED METHODIST CHURCH OCALA	1839 NE 8TH ROAD	34470	0	2	10965	66	OCALA
ST. MATTHEW'S LUTHERAN CHURCH	3453 NE SILVER SPRINGS BOULEVARD	34470	0	2	10964	66	OCALA
ST. PATRICK'S EPISCOPAL CHURCH	3803 NE 7TH STREET	34470	0	2	10957	66	OCALA
TRINITY LUTHERAN CHURCH	4001 NE 25TH AVENUE	34479	0	2	10967	66	OCALA
VFW LODGE #4209	4805 NE 36TH AVENUE	34479	0	2	10954	66	OCALA
CEDAR CREEK BAPTIST CHURCH	15455 NE HWY 314	34488	0	2	10944	66	SILVER SPRINGS
CHRIST THE KING CATHOLIC CHURCH	14015 HWY 301	32113	0	2	10940	66	CITRA
FOREST BAPTIST CHURCH - HOG VALLEY	23240 NE 153RD AVENUE	32134	0	2	10912	66	FT. MCCOY
OCALA CITY AUDITORIUM	836 NE SANCHEZ AVENUE	34470	0	2	11002	66	OCALA
OUR LADY OF THE SPRINGS	4047 NE 21ST STREET	34470	0	2	10955	66	OCALA
QUEEN OF PEACE CATHOLIC CHURCH	6455 SW STATE ROAD 200	34476	0	2	11056	66	OCALA

Section C- Shelter Database Sumter County

NAME	ADDRESS	ZIP	CAPACITY	STATUS	SWTEZ	COUNTY	CITY
DAV BUILDING	COUNTY ROAD 489	33538	200	1	10768	67	LAKE PANASOFFKEE
OSPREY POINT NURSING CENTER (SN)	1104 N. MAIN STREET	33513	0	1	10770	67	BUSHNELL
VILLAGES MIDDLE SCHOOL	450 VILLAGE CAMPUS CIR	32162	0	1	10804	67	LADY LAKE
THE VILLAGES CHARTER HIGH SCHOOL	251 BUFFALO TRAIL	32162	0	1	10806	67	THE VILLAGES
ARBOR VILLAGE NURSING HOME (SN)	490 SOUTH OLDWIRE ROAD	34785	0	1	10793	67	WILDWOOD
LAKE PANASOFFKEE UNITED METHODIST	579 N C 470	33538	100	2	10774	67	LAKE PANASOFFKEE
LAKE PANASOFFKEE 1ST BAPTIST CHURCH	802 COUNTY ROAD 470	33538	100	2	10768	67	LAKE PANASOFFKEE
FIRST BAPTIST CHURCH OF OXFORD	4060 CR 108	34484	250	2	10806	67	OXFORD
CROOM ROAD BAPTIST CHURCH	12016 CR 681	33597	100	2	10756	67	WEBSTER
GANT LAKE BAPTIST CHURCH	1444 CR 478 A	33597	140	2	10755	67	WEBSTER
WEBSTER ELEMENTARY SCHOOL	349 SOUTH MARKET BLVD	33597	138	1	10761	67	WEBSTER
WILDWOOD COMMUNITY CENTER	6500 COUNTY ROAD 139	34785	81	1	10793	67	WILDWOOD
BUSHNELL ELEM SCHOOL	218 W. FLANNERY	33513	125	1	10765	67	BUSHNELL
COMMUNITY CENTER - BUSHNELL	407 E BELT AVE	33513	100	1	10771	67	BUSHNELL
SOUTH SUMTER HIGH SCHOOL	700 N. MAIN STREET	33513	450	1	10770	67	BUSHNELL
LAKE PANASOFFKEE ELEM SCHOOL	COUNTY ROAD 485	33538	100	1	10768	67	LAKE PANASOFFKEE
SOUTH SUMTER MIDDLE SCHOOL	773 N.W. 10TH AVENUE	33597	250	1	10760	67	WEBSTER
NORTH SUMTER INTERMEDIATE SCHOOL	EAST HUEY STREET	34785	150	1	10793	67	WILDWOOD
NORTH SUMTER PRIMARY SCHOOL	104 NORTH WARFIELD STREET	34785	178	1	10793	67	WILDWOOD
WILDWOOD HIGH SCHOOL	1100 HUEY STREET	34785	450	1	10793	67	WILDWOOD
WILDWOOD MIDDLE SCHOOL	200 CLEVELAND STREET	34785	200	1	10793	67	WILDWOOD
VFW - NOBLETON	COUNTY RD. 476-B	33513	100	1	10767	67	NOBLETON

Section D

Behavioral Data

Reading the Planning Assumption Tables

Columns

Columns in tables represent threats posed by category 1, 2, 3, 4, and 5 hurricanes.

Rows

Rows in tables represent evacuation zones based on anticipated storm surge inundation: i.e., areas for which officials would issue evacuation notices due to the threat of storm surge and waves generated by category 1, 2, 3, 4, and 5 hurricanes. The sixth row in tables represents areas inland of the reach of storm surge inundation. Evacuation notices in inland areas (sixth rows of tables) would apply only to mobile homes and manufactured housing.

Cells

Cells in tables represent the evacuation behavior of residents living in the respective evacuation zone when faced with each of the five hurricane threats, e.g., response in a category 3 hurricane by residents living in a category 1 surge evacuation zone. All figures are percentages -- either percent of residents in the zone, percent of evacuees from the zone, or percent of available vehicles.

Table 1. Citrus County evacuation rates for residents living in site-built homes

Citrus Evacuation Rates (%)	Storm Threat Scenario				
Site-built Homes	Cat 1	Cat 2	Cat 3	Cat 4	Cat 5
Cat 1 Surge Evacuation Zone	60	70	80	90	95
Cat 2 Surge Evacuation Zone	30	50	65	85	90
Cat 3 Surge Evacuation Zone	15	25	50	80	90
Cat 4 Surge Evacuation Zone	10	10	20	80	85
Cat 5 Surge Evacuation Zone	10	10	20	70	75
Inland of Surge Evacuation Zones	10	10	15	25	35

Evacuation rate indicates the percentage of residents who will leave their homes to go someplace safer from each zone in each storm threat scenario. Figures are based on the assumption that officials order evacuation for surge evacuation zones corresponding to storm category, plus all mobile homes and manufactured homes. Figures also assume that the actual storm track passes very close to the area being evacuated. Shaded cells indicate shadow evacuation – evacuation from areas not included in evacuation notices.

Table 2. Citrus County out-of-county trip rates for residents living in site-built homes

Citrus Out-of-county Trip Rates (%)	Storm Threat Scenario				
Site-built Homes	Cat 1	Cat 2	Cat 3	Cat 4	Cat 5
Cat 1 Surge Evacuation Zone	65	65	65	65	65
Cat 2 Surge Evacuation Zone	65	65	65	65	65
Cat 3 Surge Evacuation Zone	70	70	70	75	75
Cat 4 Surge Evacuation Zone	70	70	70	75	75
Cat 5 Surge Evacuation Zone	70	70	70	75	75
Inland of Surge Evacuation Zones	50	50	55	60	60

Out-of-county trip rate indicates the percent of evacuees from each zone who travel to destinations out of their own county of residence in each storm threat scenario.

Table 3. Citrus County vehicle use rates for residents living in site-built homes

Citrus Vehicle Use Rate (%)	Storm Threat Scenario				
Site-built Homes	Cat 1	Cat 2	Cat 3	Cat 4	Cat 5
Cat 1 Surge Evacuation Zone	75	75	75	75	75
Cat 2 Surge Evacuation Zone	75	75	75	75	75
Cat 3 Surge Evacuation Zone	75	75	75	75	75
Cat 4 Surge Evacuation Zone	75	75	75	75	75
Cat 5 Surge Evacuation Zone	75	75	75	75	75
Inland of Surge Evacuation Zones	75	75	75	75	75

Vehicle use rate indicates of percentage of vehicles available to the evacuating household from each zone that will be used in evacuation in each storm threat scenario.

Table 4. Citrus County public shelter use rates for residents living in site-built homes

Citrus Public Shelter Use Rates (%)	Storm Threat Scenario				
Site-built Homes	Cat 1	Cat 2	Cat 3	Cat 4	Cat 5
Cat 1 Surge Evacuation Zone	5	5	5	10	10
Cat 2 Surge Evacuation Zone	5	5	5	10	10
Cat 3 Surge Evacuation Zone	8	8	8	10	10
Cat 4 Surge Evacuation Zone	8	8	8	10	10
Cat 5 Surge Evacuation Zone	8	8	8	10	10
Inland of Surge Evacuation Zones	15	15	15	15	15

Public shelter use rate indicates the percent of evacuees from each zone who will seek refuge in public shelters, in each storm threat scenario.

Table 5. Citrus County friend/relative refuge use rates for residents living in site-built homes

Citrus Friend/Relative Refuge Rates (%)	Storm Threat Scenario				
Site-built Homes	Cat 1	Cat 2	Cat 3	Cat 4	Cat 5
Cat 1 Surge Evacuation Zone	65	65	65	60	60
Cat 2 Surge Evacuation Zone	65	65	65	60	60
Cat 3 Surge Evacuation Zone	65	65	65	60	60
Cat 4 Surge Evacuation Zone	65	65	65	60	60
Cat 5 Surge Evacuation Zone	65	65	65	60	60
Inland of Surge Evacuation Zones	65	65	65	60	60

Friend/relative rate indicates the percent of evacuees from each zone who will seek refuge in the homes of friends and relatives, in each storm threat scenario.

Table 6. Citrus County hotel/motel refuge use rates for residents living in site-built homes

Citrus Hotel/Motel Rates (%)	Storm Threat Scenario				
Site-built Homes	Cat 1	Cat 2	Cat 3	Cat 4	Cat 5
Cat 1 Surge Evacuation Zone	15	15	15	20	20
Cat 2 Surge Evacuation Zone	15	15	15	20	20
Cat 3 Surge Evacuation Zone	15	15	15	20	20
Cat 4 Surge Evacuation Zone	15	15	15	20	20
Cat 5 Surge Evacuation Zone	15	15	15	20	20
Inland of Surge Evacuation Zones	10	10	10	15	15

Hotel/motel rate indicates the percent of evacuees from each zone who will seek refuge in hotels and motels, in each storm threat scenario.

Table 7. Citrus County other refuge use rates for residents living in site-built homes

Citrus Other Refuge Rates (%)	Storm Threat Scenario				
Site-built Homes	Cat 1	Cat 2	Cat 3	Cat 4	Cat 5
Cat 1 Surge Evacuation Zone	15	15	15	10	10
Cat 2 Surge Evacuation Zone	15	15	15	10	10
Cat 3 Surge Evacuation Zone	12	12	12	10	10
Cat 4 Surge Evacuation Zone	12	12	12	10	10
Cat 5 Surge Evacuation Zone	12	12	12	10	10
Inland of Surge Evacuation Zones	10	10	10	10	10

Other refuge rate indicates the percent of evacuees from each zone who will seek refuge in locations such as churches, second homes, and workplaces, in each storm threat scenario.

Table 8. Citrus County evacuation rates for residents living in mobile and manufactured homes

Citrus Evacuation Rates (%)	Storm Threat Scenario				
Mobile and Manufactured Homes	Cat 1	Cat 2	Cat 3	Cat 4	Cat 5
Cat 1 Surge Evacuation Zone	70	75	80	90	100
Cat 2 Surge Evacuation Zone	65	70	75	80	100
Cat 3 Surge Evacuation Zone	65	70	75	80	95
Cat 4 Surge Evacuation Zone	50	60	75	75	95
Cat 5 Surge Evacuation Zone	50	60	70	75	95
Inland of Surge Evacuation Zones	50	60	70	80	90

Evacuation rate indicates the percent of residents who will leave their homes to go someplace safer from each zone in each storm threat scenario. Figures are based on the assumption that officials order evacuation for surge evacuation zones corresponding to storm category, plus all mobile homes and manufactured homes. Figures also assume that the actual storm track passes very close to the area being evacuated.

Table 9. Citrus County out-of-county trip rates for residents living in mobile and manufactured homes

Citrus Out-of-county Trip Rates (%)	Storm Threat Scenario				
Mobile and Manufactured Homes	Cat 1	Cat 2	Cat 3	Cat 4	Cat 5
Cat 1 Surge Evacuation Zone	60	60	60	65	70
Cat 2 Surge Evacuation Zone	60	60	60	65	70
Cat 3 Surge Evacuation Zone	40	40	40	45	50
Cat 4 Surge Evacuation Zone	40	40	40	45	50
Cat 5 Surge Evacuation Zone	40	40	40	45	50
Inland of Surge Evacuation Zones	25	25	25	40	50

Out-of-county trip rate indicates the percent of evacuees from each zone who travel to destinations out of their own county of residence in each storm threat scenario.

Table 10. Citrus County vehicle use rates for residents living in mobile and manufactured homes

Citrus Vehicle Use Rate (%)	Storm Threat Scenario				
Mobile and Manufactured Homes	Cat 1	Cat 2	Cat 3	Cat 4	Cat 5
Cat 1 Surge Evacuation Zone	80	80	80	80	80
Cat 2 Surge Evacuation Zone	80	80	80	80	80
Cat 3 Surge Evacuation Zone	80	80	80	80	80
Cat 4 Surge Evacuation Zone	80	80	80	80	80
Cat 5 Surge Evacuation Zone	80	80	80	80	80
Inland of Surge Evacuation Zones	85	85	85	85	85

Vehicle use rate indicates of percentage of vehicles available to the evacuating household from each zone that will be used in evacuation in each storm threat scenario.

Table 11. Citrus County public shelter use rates for residents living in mobile and manufactured homes

Citrus Public Shelter Use Rates (%)	Storm Threat Scenario				
	Mobile and Manufactured Homes	Cat 1	Cat 2	Cat 3	Cat 4
Cat 1 Surge Evacuation Zone	10	10	10	15	15
Cat 2 Surge Evacuation Zone	10	10	10	15	15
Cat 3 Surge Evacuation Zone	10	10	10	15	15
Cat 4 Surge Evacuation Zone	5	5	5	5	5
Cat 5 Surge Evacuation Zone	5	5	5	5	5
Inland of Surge Evacuation Zones	5	5	10	15	15

Public shelter use rate indicates the percent of evacuees from each zone who will seek refuge in public shelters, in each storm threat scenario.

Table 12. Citrus County friend/relative refuge use rates for residents living in mobile and manufactured homes

Citrus Friend/Relative Refuge Rates (%)	Storm Threat Scenario				
	Mobile and Manufactured Homes	Cat 1	Cat 2	Cat 3	Cat 4
Cat 1 Surge Evacuation Zone	60	60	60	60	60
Cat 2 Surge Evacuation Zone	60	60	60	60	60
Cat 3 Surge Evacuation Zone	60	60	60	60	60
Cat 4 Surge Evacuation Zone	60	60	60	60	60
Cat 5 Surge Evacuation Zone	60	60	60	60	60
Inland of Surge Evacuation Zones	60	60	60	60	60

Friend/relative rate indicates the percent of evacuees from each zone who will seek refuge in the homes of friends and relatives, in each storm threat scenario.

Table 13. Citrus County hotel/motel refuge use rates for residents living in mobile and manufactured homes

Citrus Hotel/Motel Rates (%)	Storm Threat Scenario				
	Mobile and Manufactured Homes	Cat 1	Cat 2	Cat 3	Cat 4
Cat 1 Surge Evacuation Zone	10	10	10	10	10
Cat 2 Surge Evacuation Zone	10	10	10	10	10
Cat 3 Surge Evacuation Zone	10	10	10	10	10
Cat 4 Surge Evacuation Zone	15	15	15	15	15
Cat 5 Surge Evacuation Zone	15	15	15	15	15
Inland of Surge Evacuation Zones	15	15	15	15	15

Hotel/motel rate indicates the percent of evacuees from each zone who will seek refuge in hotels and motels, in each storm threat scenario.

Table 14. Citrus County other refuge use rates for residents living in mobile and manufactured homes

Citrus Other Refuge Rates (%)	Storm Threat Scenario				
Mobile and Manufactured Homes	Cat 1	Cat 2	Cat 3	Cat 4	Cat 5
Cat 1 Surge Evacuation Zone	20	20	20	15	15
Cat 2 Surge Evacuation Zone	20	20	20	15	15
Cat 3 Surge Evacuation Zone	20	20	20	15	15
Cat 4 Surge Evacuation Zone	20	20	20	20	20
Cat 5 Surge Evacuation Zone	20	20	20	20	20
Inland of Surge Evacuation Zones	20	20	15	10	10

Other refuge rate indicates the percent of evacuees from each zone who will seek refuge in locations such as churches, second homes, and workplaces, in each storm threat scenario.

Table 1. Hernando County evacuation rates for residents living in site-built homes

Hernando Evacuation Rates (%)	Storm Threat Scenario				
Site-built Homes	Cat 1	Cat 2	Cat 3	Cat 4	Cat 5
Cat 1 Surge Evacuation Zone	65	75	85	95	100
Cat 2 Surge Evacuation Zone	50	70	75	90	95
Cat 3 Surge Evacuation Zone	15	25	55	80	90
Cat 4 Surge Evacuation Zone	10	10	20	80	85
Cat 5 Surge Evacuation Zone	10	10	20	70	75
Inland of Surge Evacuation Zones	10	10	15	25	35

Evacuation rate indicates the percentage of residents who will leave their homes to go someplace safer from each zone in each storm threat scenario. Figures are based on the assumption that officials order evacuation for surge evacuation zones corresponding to storm category, plus all mobile homes and manufactured homes. Figures also assume that the actual storm track passes very close to the area being evacuated. Shaded cells indicate shadow evacuation – evacuation from areas not included in evacuation notices.

Table 2. Hernando County out-of-county trip rates for residents living in site-built homes

Hernando Out-of-county Trip Rates (%)	Storm Threat Scenario				
Site-built Homes	Cat 1	Cat 2	Cat 3	Cat 4	Cat 5
Cat 1 Surge Evacuation Zone	45	45	45	55	55
Cat 2 Surge Evacuation Zone	45	45	45	55	55
Cat 3 Surge Evacuation Zone	60	60	60	60	60
Cat 4 Surge Evacuation Zone	50	50	50	50	50
Cat 5 Surge Evacuation Zone	50	50	50	50	50
Inland of Surge Evacuation Zones	60	60	60	60	60

Out-of-county trip rate indicates the percent of evacuees from each zone who travel to destinations out of their own county of residence in each storm threat scenario.

Table 3. Hernando County vehicle use rates for residents living in site-built homes

Hernando Vehicle Use Rate (%)	Storm Threat Scenario				
Site-built Homes	Cat 1	Cat 2	Cat 3	Cat 4	Cat 5
Cat 1 Surge Evacuation Zone	80	80	80	80	80
Cat 2 Surge Evacuation Zone	80	80	80	80	80
Cat 3 Surge Evacuation Zone	80	80	80	80	80
Cat 4 Surge Evacuation Zone	80	80	80	80	80
Cat 5 Surge Evacuation Zone	80	80	80	80	80
Inland of Surge Evacuation Zones	75	75	75	75	75

Vehicle use rate indicates of percentage of vehicles available to the evacuating household from each zone that will be used in evacuation in each storm threat scenario.

Table 4. Hernando County public shelter use rates for residents living in site-built homes

Hernando Public Shelter Use Rates (%)	Storm Threat Scenario				
Site-built Homes	Cat 1	Cat 2	Cat 3	Cat 4	Cat 5
Cat 1 Surge Evacuation Zone	5	5	5	5	5
Cat 2 Surge Evacuation Zone	5	5	5	5	5
Cat 3 Surge Evacuation Zone	8	8	8	8	8
Cat 4 Surge Evacuation Zone	8	8	8	8	8
Cat 5 Surge Evacuation Zone	8	8	8	8	8
Inland of Surge Evacuation Zones	10	10	10	10	10

Public shelter use rate indicates the percent of evacuees from each zone who will seek refuge in public shelters, in each storm threat scenario.

Table 5. Hernando County friend/relative refuge use rates for residents living in site-built homes

Hernando Friend/Relative Refuge Rates (%)	Storm Threat Scenario				
Site-built Homes	Cat 1	Cat 2	Cat 3	Cat 4	Cat 5
Cat 1 Surge Evacuation Zone	65	65	65	65	65
Cat 2 Surge Evacuation Zone	65	65	65	65	65
Cat 3 Surge Evacuation Zone	65	65	65	65	65
Cat 4 Surge Evacuation Zone	65	65	65	65	65
Cat 5 Surge Evacuation Zone	65	65	65	65	65
Inland of Surge Evacuation Zones	65	65	65	65	65

Friend/relative rate indicates the percent of evacuees from each zone who will seek refuge in the homes of friends and relatives, in each storm threat scenario.

Table 6. Hernando County hotel/motel refuge use rates for residents living in site-built homes

Hernando Hotel/Motel Rates (%)	Storm Threat Scenario				
Site-built Homes	Cat 1	Cat 2	Cat 3	Cat 4	Cat 5
Cat 1 Surge Evacuation Zone	15	15	15	15	15
Cat 2 Surge Evacuation Zone	15	15	15	15	15
Cat 3 Surge Evacuation Zone	15	15	15	15	15
Cat 4 Surge Evacuation Zone	15	15	15	15	15
Cat 5 Surge Evacuation Zone	15	15	15	15	15
Inland of Surge Evacuation Zones	15	15	15	15	15

Hotel/motel rate indicates the percent of evacuees from each zone who will seek refuge in hotels and motels, in each storm threat scenario.

Table 7. Hernando County other refuge use rates for residents living in site-built homes

Hernando Other Refuge Rates (%)	Storm Threat Scenario				
Site-built Homes	Cat 1	Cat 2	Cat 3	Cat 4	Cat 5
Cat 1 Surge Evacuation Zone	15	15	15	15	15
Cat 2 Surge Evacuation Zone	15	15	15	15	15
Cat 3 Surge Evacuation Zone	12	12	12	12	12
Cat 4 Surge Evacuation Zone	12	12	12	12	12
Cat 5 Surge Evacuation Zone	12	12	12	12	12
Inland of Surge Evacuation Zones	10	10	10	10	10

Other refuge rate indicates the percent of evacuees from each zone who will seek refuge in locations such as churches, second homes, and workplaces, in each storm threat scenario.

Table 8. Hernando County evacuation rates for residents living in mobile and manufactured homes

Hernando Evacuation Rates (%)	Storm Threat Scenario				
Mobile and Manufactured Homes	Cat 1	Cat 2	Cat 3	Cat 4	Cat 5
Cat 1 Surge Evacuation Zone	75	80	90	95	100
Cat 2 Surge Evacuation Zone	75	80	90	95	100
Cat 3 Surge Evacuation Zone	70	75	80	85	95
Cat 4 Surge Evacuation Zone	60	60	75	80	95
Cat 5 Surge Evacuation Zone	60	60	70	80	95
Inland of Surge Evacuation Zones	50	55	65	90	95

Evacuation rate indicates the percent of residents who will leave their homes to go someplace safer from each zone in each storm threat scenario. Figures are based on the assumption that officials order evacuation for surge evacuation zones corresponding to storm category, plus all mobile homes and manufactured homes. Figures also assume that the actual storm track passes very close to the area being evacuated.

Table 9. Hernando County out-of-county trip rates for residents living in mobile and manufactured homes

Hernando Out-of-county Trip Rates (%)	Storm Threat Scenario				
Mobile and Manufactured Homes	Cat 1	Cat 2	Cat 3	Cat 4	Cat 5
Cat 1 Surge Evacuation Zone	40	40	40	45	45
Cat 2 Surge Evacuation Zone	40	40	40	45	45
Cat 3 Surge Evacuation Zone	40	40	40	45	45
Cat 4 Surge Evacuation Zone	40	40	40	45	45
Cat 5 Surge Evacuation Zone	40	40	40	45	45
Inland of Surge Evacuation Zones	25	30	35	45	50

Out-of-county trip rate indicates the percent of evacuees from each zone who travel to destinations out of their own county of residence in each storm threat scenario.

Table 10. Hernando County vehicle use rates for residents living in mobile and manufactured homes

Hernando Vehicle Use Rate (%)	Storm Threat Scenario				
Mobile and Manufactured Homes	Cat 1	Cat 2	Cat 3	Cat 4	Cat 5
Cat 1 Surge Evacuation Zone	85	85	85	85	85
Cat 2 Surge Evacuation Zone	85	85	85	85	85
Cat 3 Surge Evacuation Zone	85	85	85	85	85
Cat 4 Surge Evacuation Zone	85	85	85	85	85
Cat 5 Surge Evacuation Zone	85	85	85	85	85
Inland of Surge Evacuation Zones	75	75	75	75	75

Vehicle use rate indicates of percentage of vehicles available to the evacuating household from each zone that will be used in evacuation in each storm threat scenario.

Table 11. Hernando County public shelter use rates for residents living in mobile and manufactured homes

Hernando Public Shelter Use Rates (%)	Storm Threat Scenario				
Mobile and Manufactured Homes	Cat 1	Cat 2	Cat 3	Cat 4	Cat 5
Cat 1 Surge Evacuation Zone	15	15	15	15	15
Cat 2 Surge Evacuation Zone	15	15	15	15	15
Cat 3 Surge Evacuation Zone	10	10	10	10	10
Cat 4 Surge Evacuation Zone	10	10	10	10	10
Cat 5 Surge Evacuation Zone	10	10	10	10	10
Inland of Surge Evacuation Zones	15	15	15	15	15

Public shelter use rate indicates the percent of evacuees from each zone who will seek refuge in public shelters, in each storm threat scenario.

Table 12. Hernando County friend/relative refuge use rates for residents living in mobile and manufactured homes

Hernando Friend/Relative Refuge Rates (%)	Storm Threat Scenario				
Mobile and Manufactured Homes	Cat 1	Cat 2	Cat 3	Cat 4	Cat 5
Cat 1 Surge Evacuation Zone	65	65	65	65	65
Cat 2 Surge Evacuation Zone	65	65	65	65	65
Cat 3 Surge Evacuation Zone	65	65	65	65	65
Cat 4 Surge Evacuation Zone	65	65	65	65	65
Cat 5 Surge Evacuation Zone	65	65	65	65	65
Inland of Surge Evacuation Zones	65	65	65	65	65

Friend/relative rate indicates the percent of evacuees from each zone who will seek refuge in the homes of friends and relatives, in each storm threat scenario.

Table 13. Hernando County hotel/motel refuge use rates for residents living in mobile and manufactured homes

Hernando Hotel/Motel Rates (%)	Storm Threat Scenario				
Mobile and Manufactured Homes	Cat 1	Cat 2	Cat 3	Cat 4	Cat 5
Cat 1 Surge Evacuation Zone	15	15	15	15	15
Cat 2 Surge Evacuation Zone	15	15	15	15	15
Cat 3 Surge Evacuation Zone	15	15	15	15	15
Cat 4 Surge Evacuation Zone	15	15	15	15	15
Cat 5 Surge Evacuation Zone	15	15	15	15	15
Inland of Surge Evacuation Zones	15	15	15	15	15

Hotel/motel rate indicates the percent of evacuees from each zone who will seek refuge in hotels and motels, in each storm threat scenario.

Table 14. Hernando County other refuge use rates for residents living in mobile and manufactured homes

Hernando Other Refuge Rates (%)	Storm Threat Scenario				
Mobile and Manufactured Homes	Cat 1	Cat 2	Cat 3	Cat 4	Cat 5
Cat 1 Surge Evacuation Zone	5	5	5	5	5
Cat 2 Surge Evacuation Zone	5	5	5	5	5
Cat 3 Surge Evacuation Zone	10	10	10	10	10
Cat 4 Surge Evacuation Zone	10	10	10	10	10
Cat 5 Surge Evacuation Zone	10	10	10	10	10
Inland of Surge Evacuation Zones	5	5	5	5	5

Other refuge rate indicates the percent of evacuees from each zone who will seek refuge in locations such as churches, second homes, and workplaces, in each storm threat scenario.

Table 1. Levy County evacuation rates for residents living in site-built homes

Levy Evacuation Rates (%)	Storm Threat Scenario				
Site-built Homes	Cat 1	Cat 2	Cat 3	Cat 4	Cat 5
Cat 1 Surge Evacuation Zone	50	60	75	85	95
Cat 2 Surge Evacuation Zone	40	55	70	85	90
Cat 3 Surge Evacuation Zone	15	25	50	80	90
Cat 4 Surge Evacuation Zone	10	10	25	80	85
Cat 5 Surge Evacuation Zone	10	10	25	50	70
Inland of Surge Evacuation Zones	10	10	15	25	40

Evacuation rate indicates the percentage of residents who will leave their homes to go someplace safer from each zone in each storm threat scenario. Figures are based on the assumption that officials order evacuation for surge evacuation zones corresponding to storm category, plus all mobile homes and manufactured homes. Figures also assume that the actual storm track passes very close to the area being evacuated. Shaded cells indicate shadow evacuation – evacuation from areas not included in evacuation notices.

Table 2. Levy County out-of-county trip rates for residents living in site-built homes

Levy Out-of-county Trip Rates (%)	Storm Threat Scenario				
Site-built Homes	Cat 1	Cat 2	Cat 3	Cat 4	Cat 5
Cat 1 Surge Evacuation Zone	75	75	75	75	75
Cat 2 Surge Evacuation Zone	75	75	75	75	75
Cat 3 Surge Evacuation Zone	65	65	65	70	70
Cat 4 Surge Evacuation Zone	65	65	65	70	70
Cat 5 Surge Evacuation Zone	65	65	65	70	70
Inland of Surge Evacuation Zones	50	50	55	60	60

Out-of-county trip rate indicates the percent of evacuees from each zone who travel to destinations out of their own county of residence in each storm threat scenario.

Table 3. Levy County vehicle use rates for residents living in site-built homes

Levy Vehicle Use Rate (%)	Storm Threat Scenario				
Site-built Homes	Cat 1	Cat 2	Cat 3	Cat 4	Cat 5
Cat 1 Surge Evacuation Zone	70	70	70	70	70
Cat 2 Surge Evacuation Zone	70	70	70	70	70
Cat 3 Surge Evacuation Zone	70	70	70	70	70
Cat 4 Surge Evacuation Zone	70	70	70	70	70
Cat 5 Surge Evacuation Zone	70	70	70	70	70
Inland of Surge Evacuation Zones	75	75	75	75	75

Vehicle use rate indicates of percentage of vehicles available to the evacuating household from each zone that will be used in evacuation in each storm threat scenario.

Table 4. Levy County public shelter use rates for residents living in site-built homes

Levy Public Shelter Use Rates (%)	Storm Threat Scenario				
Site-built Homes	Cat 1	Cat 2	Cat 3	Cat 4	Cat 5
Cat 1 Surge Evacuation Zone	5	5	5	5	5
Cat 2 Surge Evacuation Zone	5	5	5	5	5
Cat 3 Surge Evacuation Zone	10	10	10	10	10
Cat 4 Surge Evacuation Zone	10	10	10	10	10
Cat 5 Surge Evacuation Zone	10	10	10	10	10
Inland of Surge Evacuation Zones	15	15	15	15	15

Public shelter use rate indicates the percent of evacuees from each zone who will seek refuge in public shelters, in each storm threat scenario.

Table 5. Levy County friend/relative refuge use rates for residents living in site-built homes

Levy Friend/Relative Refuge Rates (%)	Storm Threat Scenario				
Site-built Homes	Cat 1	Cat 2	Cat 3	Cat 4	Cat 5
Cat 1 Surge Evacuation Zone	55	55	55	55	55
Cat 2 Surge Evacuation Zone	55	55	55	55	55
Cat 3 Surge Evacuation Zone	55	55	55	55	55
Cat 4 Surge Evacuation Zone	55	55	55	55	55
Cat 5 Surge Evacuation Zone	55	55	55	55	55
Inland of Surge Evacuation Zones	55	55	55	55	55

Friend/relative rate indicates the percent of evacuees from each zone who will seek refuge in the homes of friends and relatives, in each storm threat scenario.

Table 6. Levy County hotel/motel refuge use rates for residents living in site-built homes

Levy Hotel/Motel Rates (%)	Storm Threat Scenario				
Site-built Homes	Cat 1	Cat 2	Cat 3	Cat 4	Cat 5
Cat 1 Surge Evacuation Zone	15	15	15	15	15
Cat 2 Surge Evacuation Zone	15	15	15	15	15
Cat 3 Surge Evacuation Zone	15	15	15	15	15
Cat 4 Surge Evacuation Zone	15	15	15	15	15
Cat 5 Surge Evacuation Zone	15	15	15	15	15
Inland of Surge Evacuation Zones	15	15	15	15	15

Hotel/motel rate indicates the percent of evacuees from each zone who will seek refuge in hotels and motels, in each storm threat scenario.

Table 7. Levy County other refuge use rates for residents living in site-built homes

Levy Other Refuge Rates (%)	Storm Threat Scenario				
Site-built Homes	Cat 1	Cat 2	Cat 3	Cat 4	Cat 5
Cat 1 Surge Evacuation Zone	25	25	25	25	25
Cat 2 Surge Evacuation Zone	25	25	25	25	25
Cat 3 Surge Evacuation Zone	20	20	20	20	20
Cat 4 Surge Evacuation Zone	20	20	20	20	20
Cat 5 Surge Evacuation Zone	20	20	20	20	20
Inland of Surge Evacuation Zones	15	15	15	15	15

Other refuge rate indicates the percent of evacuees from each zone who will seek refuge in locations such as churches, second homes, and workplaces, in each storm threat scenario.

Table 8. Levy County evacuation rates for residents living in mobile and manufactured homes

Levy Evacuation Rates (%)	Storm Threat Scenario				
Mobile and Manufactured Homes	Cat 1	Cat 2	Cat 3	Cat 4	Cat 5
Cat 1 Surge Evacuation Zone	65	70	80	90	100
Cat 2 Surge Evacuation Zone	65	70	80	90	100
Cat 3 Surge Evacuation Zone	65	70	75	80	95
Cat 4 Surge Evacuation Zone	60	65	75	75	95
Cat 5 Surge Evacuation Zone	60	65	70	75	95
Inland of Surge Evacuation Zones	60	65	70	75	90

Evacuation rate indicates the percent of residents who will leave their homes to go someplace safer from each zone in each storm threat scenario. Figures are based on the assumption that officials order evacuation for surge evacuation zones corresponding to storm category, plus all mobile homes and manufactured homes. Figures also assume that the actual storm track passes very close to the area being evacuated.

Table 9. Levy County out-of-county trip rates for residents living in mobile and manufactured homes

Levy Out-of-county Trip Rates (%)	Storm Threat Scenario				
Mobile and Manufactured Homes	Cat 1	Cat 2	Cat 3	Cat 4	Cat 5
Cat 1 Surge Evacuation Zone	50	50	50	50	60
Cat 2 Surge Evacuation Zone	50	50	50	50	60
Cat 3 Surge Evacuation Zone	50	50	50	50	60
Cat 4 Surge Evacuation Zone	50	50	50	50	60
Cat 5 Surge Evacuation Zone	50	50	50	50	60
Inland of Surge Evacuation Zones	60	60	60	60	65

Out-of-county trip rate indicates the percent of evacuees from each zone who will seek refuge outside their own county of residence.

Table 10. Levy County vehicle use rates for residents living in mobile and manufactured homes

Levy Vehicle Use Rate (%)	Storm Threat Scenario				
Mobile and Manufactured Homes	Cat 1	Cat 2	Cat 3	Cat 4	Cat 5
Cat 1 Surge Evacuation Zone	75	75	75	75	75
Cat 2 Surge Evacuation Zone	75	75	75	75	75
Cat 3 Surge Evacuation Zone	75	75	75	75	75
Cat 4 Surge Evacuation Zone	75	75	75	75	75
Cat 5 Surge Evacuation Zone	75	75	75	75	75
Inland of Surge Evacuation Zones	75	75	75	75	75

Vehicle use rate indicates of percentage of vehicles available to the evacuating household from each zone that will be used in evacuation in each storm threat scenario.

Table 11. Levy County public shelter use rates for residents living in mobile and manufactured homes

Levy Public Shelter Use Rates (%)	Storm Threat Scenario				
Mobile and Manufactured Homes	Cat 1	Cat 2	Cat 3	Cat 4	Cat 5
Cat 1 Surge Evacuation Zone	10	10	10	10	10
Cat 2 Surge Evacuation Zone	10	10	10	10	10
Cat 3 Surge Evacuation Zone	15	15	15	15	15
Cat 4 Surge Evacuation Zone	15	15	15	15	15
Cat 5 Surge Evacuation Zone	15	15	15	15	15
Inland of Surge Evacuation Zones	15	15	15	15	15

Public shelter use rate indicates the percent of evacuees from each zone who will seek refuge in public shelters, in each storm threat scenario.

Table 12. Levy County friend/relative refuge use rates for residents living in mobile and manufactured homes

Levy Friend/Relative Refuge Rates (%)	Storm Threat Scenario				
Mobile and Manufactured Homes	Cat 1	Cat 2	Cat 3	Cat 4	Cat 5
Cat 1 Surge Evacuation Zone	50	50	50	50	50
Cat 2 Surge Evacuation Zone	50	50	50	50	50
Cat 3 Surge Evacuation Zone	50	50	50	50	50
Cat 4 Surge Evacuation Zone	50	50	50	50	50
Cat 5 Surge Evacuation Zone	50	50	50	50	50
Inland of Surge Evacuation Zones	50	50	50	50	50

Friend/relative rate indicates the percent of evacuees from each zone who will seek refuge in the homes of friends and relatives, in each storm threat scenario.

Table 13. Levy County hotel/motel refuge use rates for residents living in mobile and manufactured homes

Levy Hotel/Motel Rates (%)	Storm Threat Scenario				
Mobile and Manufactured Homes	Cat 1	Cat 2	Cat 3	Cat 4	Cat 5
Cat 1 Surge Evacuation Zone	20	20	20	20	20
Cat 2 Surge Evacuation Zone	20	20	20	20	20
Cat 3 Surge Evacuation Zone	20	20	20	20	20
Cat 4 Surge Evacuation Zone	20	20	20	20	20
Cat 5 Surge Evacuation Zone	20	20	20	20	20
Inland of Surge Evacuation Zones	20	20	20	20	20

Hotel/motel rate indicates the percent of evacuees from each zone who will seek refuge in hotels and motels, in each storm threat scenario.

Table 14. Levy County other refuge use rates for residents living in mobile and manufactured homes

Levy Other Refuge Rates (%)	Storm Threat Scenario				
Mobile and Manufactured Homes	Cat 1	Cat 2	Cat 3	Cat 4	Cat 5
Cat 1 Surge Evacuation Zone	20	20	20	20	20
Cat 2 Surge Evacuation Zone	20	20	20	20	20
Cat 3 Surge Evacuation Zone	15	15	15	15	15
Cat 4 Surge Evacuation Zone	15	15	15	15	15
Cat 5 Surge Evacuation Zone	15	15	15	15	15
Inland of Surge Evacuation Zones	15	15	15	15	15

Other refuge rate indicates the percent of evacuees from each zone who will seek refuge in locations such as churches, second homes, and workplaces, in each storm threat scenario.

Table 1. Marion County evacuation rates for residents living in site-built homes and mobile or manufactured homes

Marion Evacuation Rates	Storm Threat Scenario				
	Cat 1	Cat 2	Cat 3	Cat 4	Cat 5
Site Built Homes	15	20	25	30	30
Mobile and Manufactured Homes	50	60	70	80	90

Evacuation rate indicates the percent of residents who will leave their homes to go someplace safer in each storm threat scenario. Figures assume that evacuation will be recommended for mobile and manufactured homes. Figures also assume that the actual storm track passes very close to the area being evacuated.

Table 2. Marion County out-of-county trip rates for residents living in site-built homes and mobile or manufactured homes

Marion Out-of-county Trip Rates	Storm Threat Scenario				
	Cat 1	Cat 2	Cat 3	Cat 4	Cat 5
Site Built Homes	40	40	40	45	50
Mobile and Manufactured Homes	45	45	45	55	60

Out-of-county trip rate indicates the percent of evacuees who will seek refuge outside their own county of residence.

Table 3. Marion County vehicle use rates for residents living in site-built homes and mobile or manufactured homes

Marion Vehicle Use Rates	Storm Threat Scenario				
	Cat 1	Cat 2	Cat 3	Cat 4	Cat 5
Site Built Homes	75	75	75	75	75
Mobile and Manufactured Homes	75	75	75	75	75

Vehicle use rate indicates of percentage of vehicles available to the evacuating household that will be used in evacuation in each storm threat scenario.

Table 4. Marion County public shelter use rates for residents living in site-built homes and mobile or manufactured homes

Marion Public Shelter Use Rates	Storm Threat Scenario				
	Cat 1	Cat 2	Cat 3	Cat 4	Cat 5
Site Built Homes	15	15	15	15	15
Mobile and Manufactured Homes	10	10	10	10	10

Public shelter use rate indicates the percent of evacuees who will seek refuge in public shelters, in each storm threat scenario.

Table 5. Citrus County friend/relative refuge use rates for residents living in site-built homes and mobile or manufactured homes

Marion Friend/Relative Use Rates	Storm Threat Scenario				
	Cat 1	Cat 2	Cat 3	Cat 4	Cat 5
Site Built Homes	50	50	50	50	50
Mobile and Manufactured Homes	50	50	50	50	50

Friend/relative use rate indicates the percent of evacuees who will seek refuge at the homes of friends and relatives, in each storm threat scenario.

Table 6. Citrus County hotel/motel refuge use rates for residents living in site-built homes and mobile or manufactured homes

Marion Hotel/Motel Use Rates	Storm Threat Scenario				
	Cat 1	Cat 2	Cat 3	Cat 4	Cat 5
Site Built Homes	20	20	20	20	20
Mobile and Manufactured Homes	20	20	20	20	20

Hotel/motel use rate indicates the percent of evacuees who will seek refuge in hotels and motels, in each storm threat scenario.

Table 7. Citrus County other refuge use rates for residents living in site-built homes and mobile or manufactured homes

Marion Other Refuge Use Rates	Storm Threat Scenario				
	Cat 1	Cat 2	Cat 3	Cat 4	Cat 5
Site Built Homes	15	15	15	15	15
Mobile and Manufactured Homes	20	20	20	20	20

Other refuge rate indicates the percent of evacuees from each zone who will seek refuge in locations such as churches, second homes, and workplaces, in each storm threat scenario.

Table 1. Sumter County evacuation rates for residents living in site-built homes and mobile or manufactured homes

Sumter Evacuation Rates	Storm Threat Scenario				
	Cat 1	Cat 2	Cat 3	Cat 4	Cat 5
Site Built Homes	15	20	25	30	35
Mobile and Manufactured Homes	65	75	80	90	95

Evacuation rate indicates the percent of residents who will leave their homes to go someplace safer in each storm threat scenario. Figures assume that evacuation will be recommended for mobile and manufactured homes. Figures also assume that the actual storm track passes very close to the area being evacuated.

Table 2. Sumter County out-of-county trip rates for residents living in site-built homes and mobile or manufactured homes

Sumter Out-of-county Trip Rates	Storm Threat Scenario				
	Cat 1	Cat 2	Cat 3	Cat 4	Cat 5
Site Built Homes	50	50	50	55	60
Mobile and Manufactured Homes	30	30	35	35	25

Out-of-county trip rate indicates the percent of evacuees who will seek refuge outside their own county of residence.

Table 3. Sumter County vehicle use rates for residents living in site-built homes and mobile or manufactured homes

Sumter Vehicle Use Rates	Storm Threat Scenario				
	Cat 1	Cat 2	Cat 3	Cat 4	Cat 5
Site Built Homes	80	80	80	80	80
Mobile and Manufactured Homes	75	75	75	75	75

Vehicle use rate indicates of percentage of vehicles available to the evacuating household that will be used in evacuation in each storm threat scenario.

Table 4. Sumter County public shelter use rates for residents living in site-built homes and mobile or manufactured homes

Sumter Public Shelter Use Rates	Storm Threat Scenario				
	Cat 1	Cat 2	Cat 3	Cat 4	Cat 5
Site Built Homes	20	20	20	20	20
Mobile and Manufactured Homes	20	20	20	20	20

Public shelter use rate indicates the percent of evacuees who will seek refuge in public shelters, in each storm threat scenario.

Table 5. Sumter County friend/relative refuge use rates for residents living in site-built homes and mobile or manufactured homes

Sumter Friend/Relative Use Rates	Storm Threat Scenario				
	Cat 1	Cat 2	Cat 3	Cat 4	Cat 5
Site Built Homes	45	45	45	45	45
Mobile and Manufactured Homes	60	60	60	60	60

Friend/relative use rate indicates the percent of evacuees who will seek refuge at the homes of friends and relatives, in each storm threat scenario.

Table 6. Sumter County hotel/motel refuge use rates for residents living in site-built homes and mobile or manufactured homes

Sumter Hotel/Motel Use Rates	Storm Threat Scenario				
	Cat 1	Cat 2	Cat 3	Cat 4	Cat 5
Site Built Homes	20	20	20	20	20
Mobile and Manufactured Homes	10	10	10	10	10

Hotel/motel use rate indicates the percent of evacuees who will seek refuge in hotels and motels, in each storm threat scenario.

Table 7. Sumter County other refuge use rates for residents living in site-built homes and mobile or manufactured homes

Sumter Other Refuge Use Rates	Storm Threat Scenario				
	Cat 1	Cat 2	Cat 3	Cat 4	Cat 5
Site Built Homes	15	15	15	15	15
Mobile and Manufactured Homes	10	10	10	10	10

Other refuge use rate indicates the percent of evacuees who will seek refuge in locations other than public shelters, friends and relatives, or hotels and motels, in each storm threat scenario. Examples of other refuges are churches, workplaces, and second homes.

Section E

Evacuation Zones

Figure E-1
Citrus County Evacuation Zones

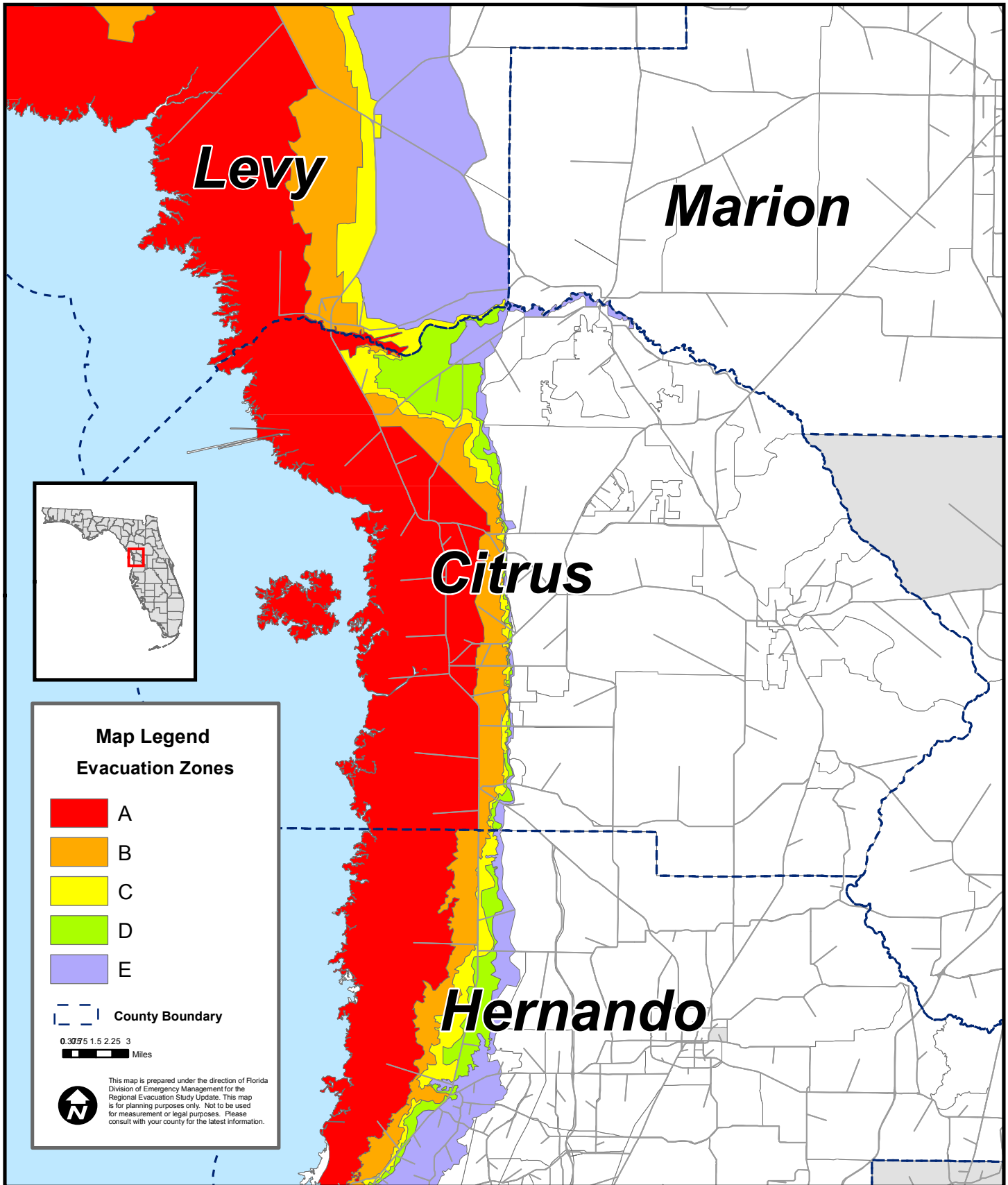




Figure E-2

Citrus County Evacuation Zones

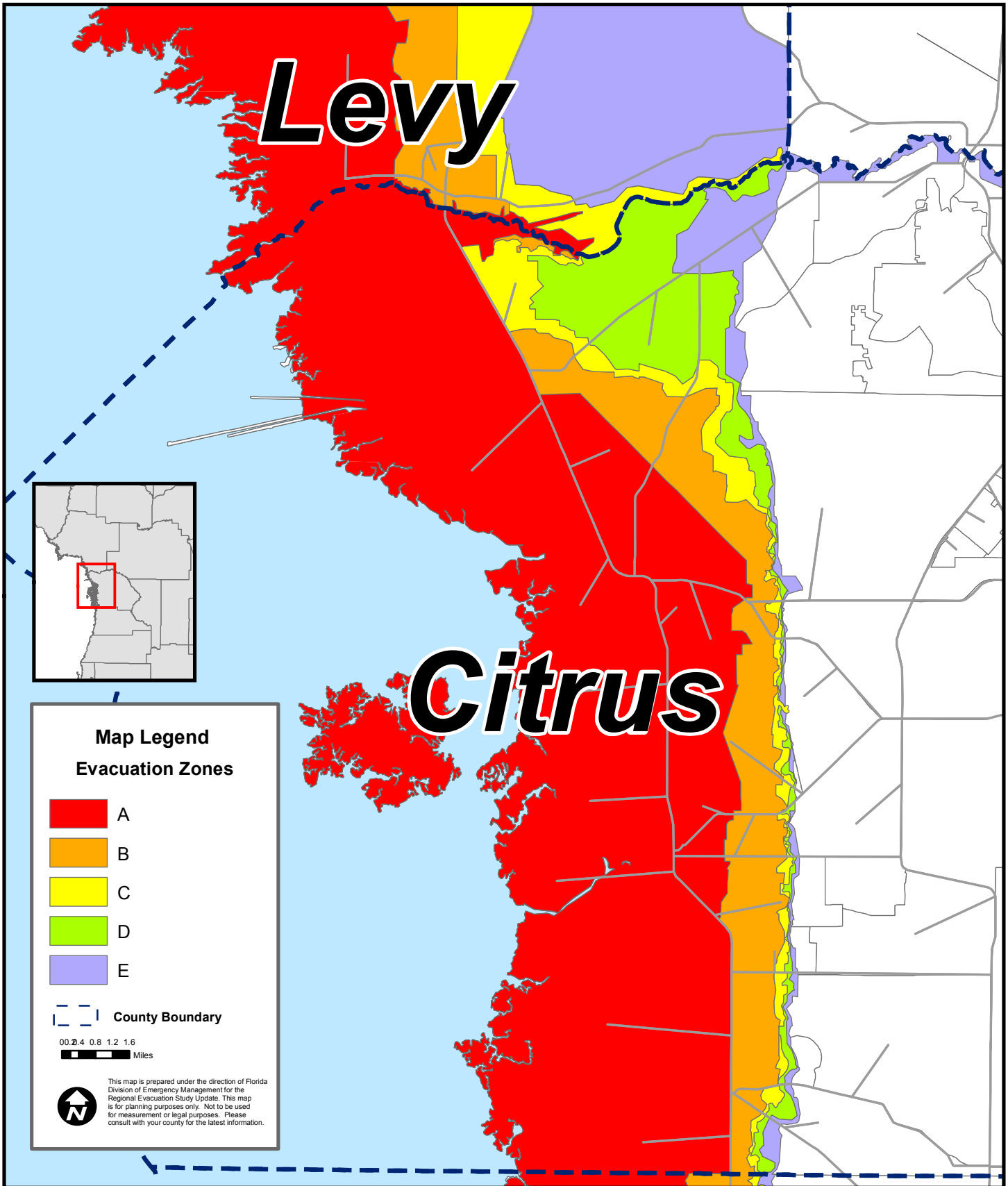




Figure E-3

Hernando County Evacuation Zones

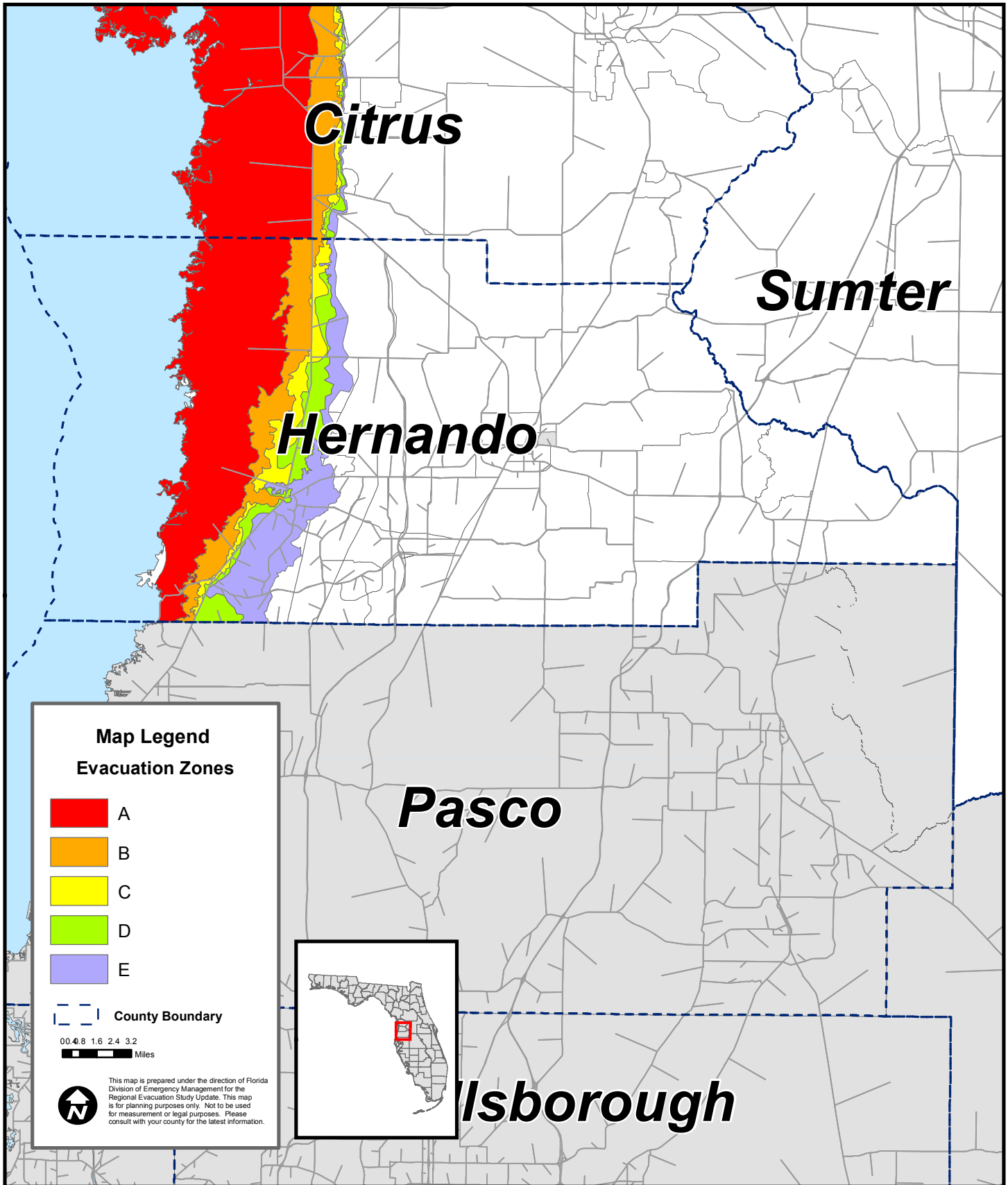




Figure E-4

Hernando County Evacuation Zones

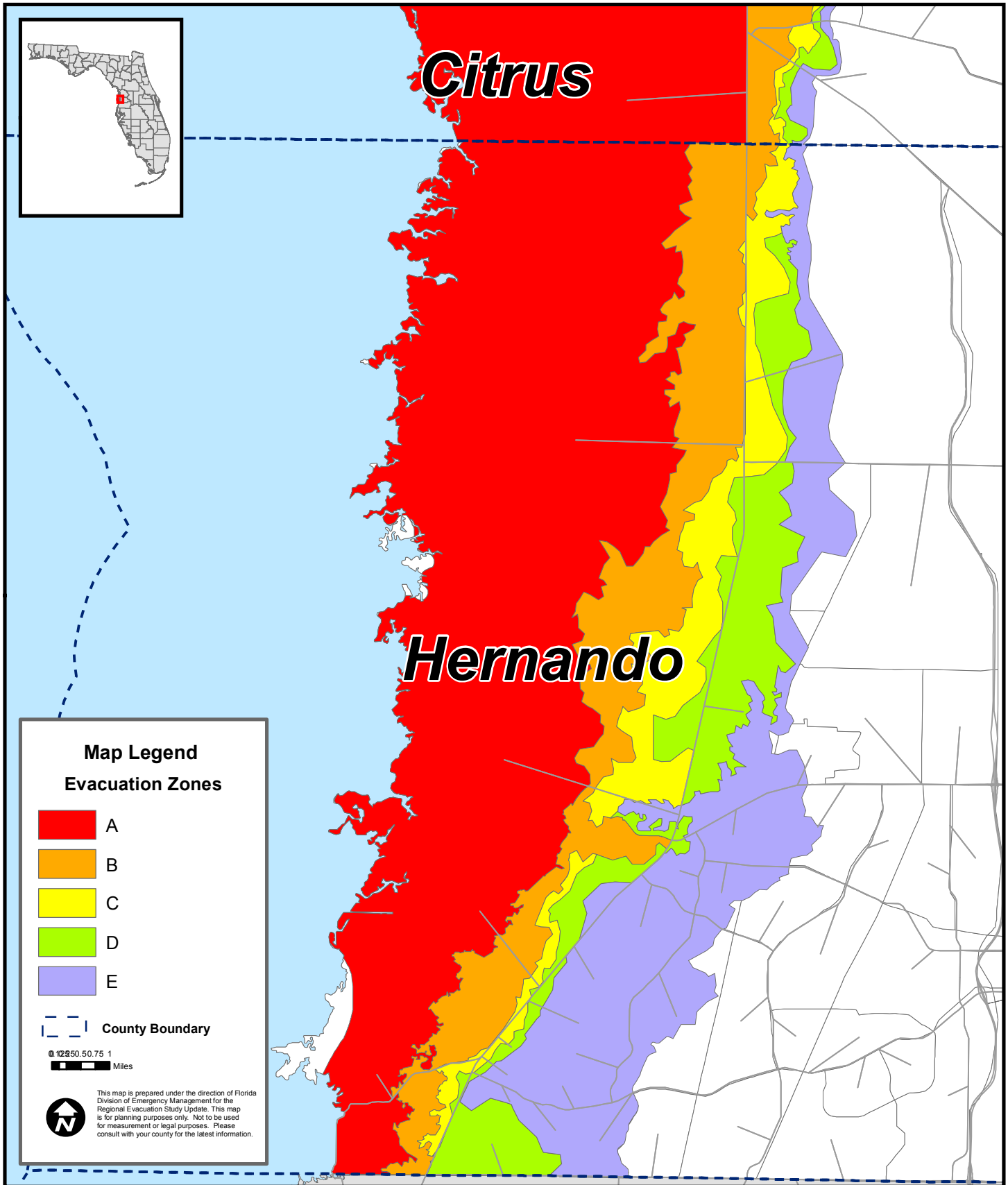
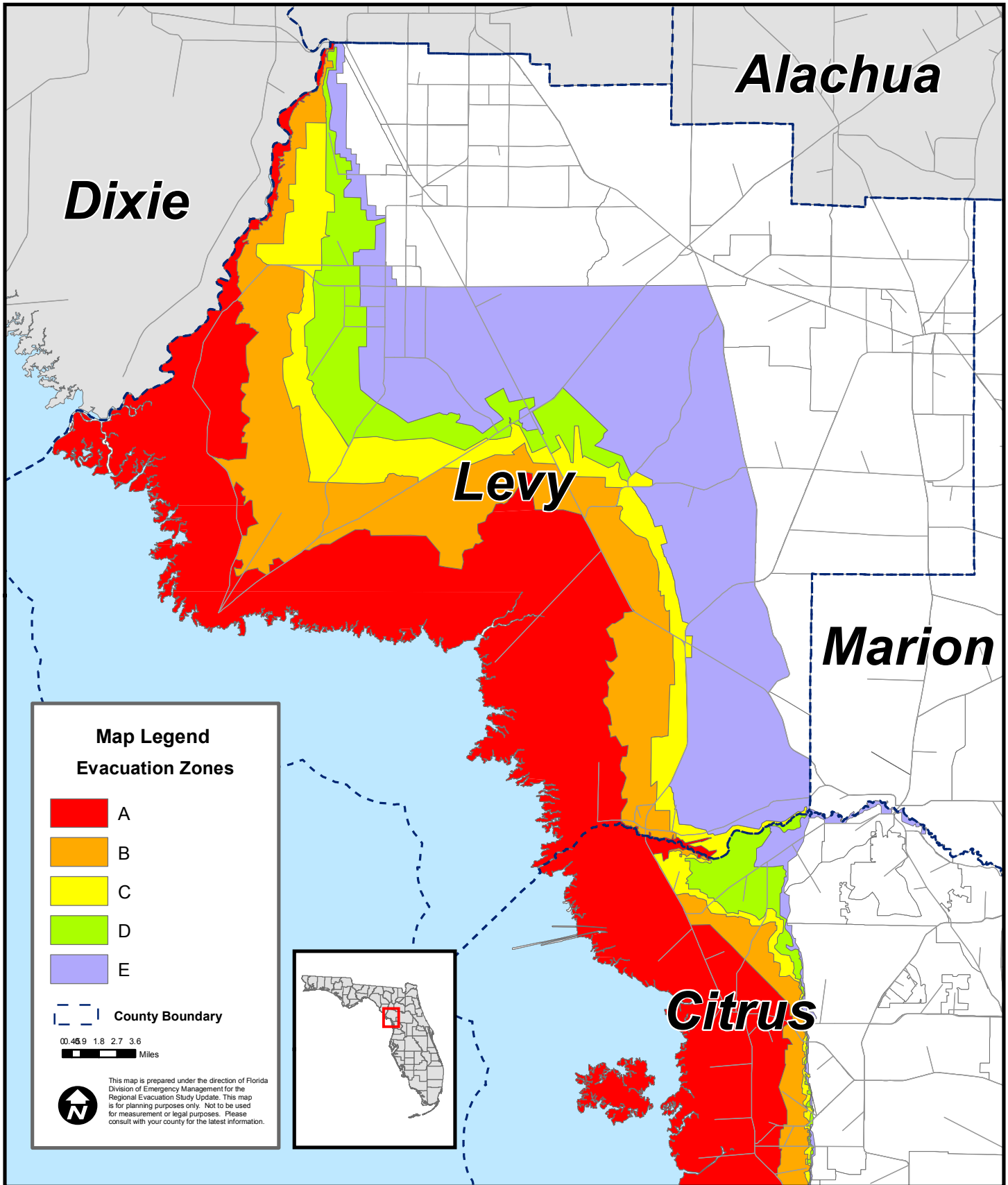




Figure E-5

Levy County Evacuation Zones



Section F

Model Output for Base Scenarios

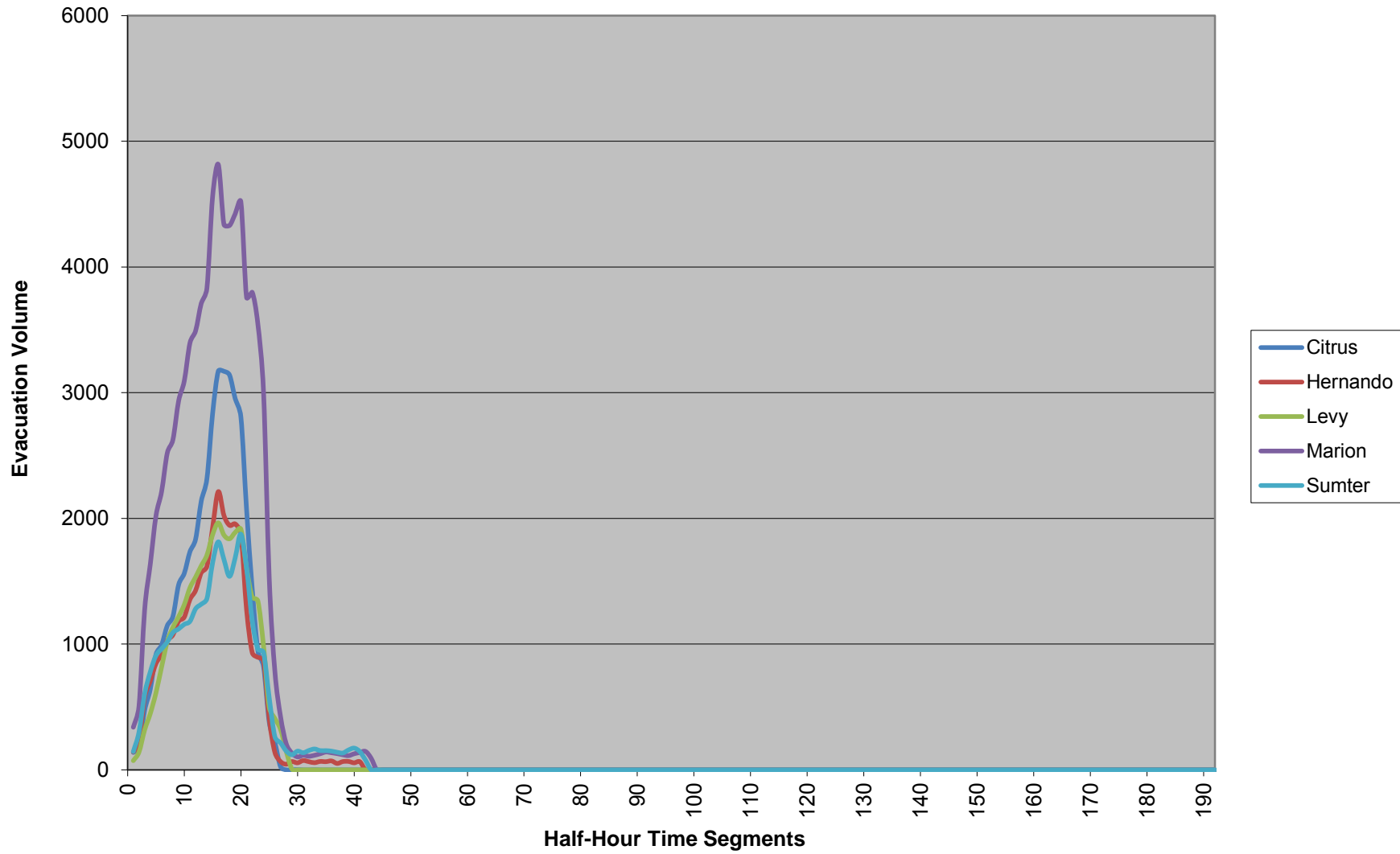
Evacuation Model Run Summary

Region: Withlacoochee

Year: 2015

Scenario Parameters						
	Citrus	Hernando	Levy	Marion	Sumter	
Evacuation Level	A	A	A	A	A	
Response Curve	12 hours	12 hours	12 hours	12 hours	12 hours	
100% Response?	Yes	Yes	Yes	Yes	Yes	
Clearance Times						
	Citrus	Hernando	Levy	Marion	Sumter	
In-County	14	12.5	14	13.5	13	
Out-of-County	17.5	21	15	22	21.5	
To Shelter	13	12.5	13	13	12.5	
Regional Clearance Time:			22			
Evacuation Demand						
	Citrus	Hernando	Levy	Marion	Sumter	
<i>Population -</i>						
Site-Built	24,050	20,032	3,853	40,571	12,464	
Mobile Home	35,819	26,862	19,542	70,863	17,153	
Tourists	1,404	198	346	0	0	
Total	61,273	47,092	23,741	111,434	29,617	
<i>Shelter Demand -</i>						
	4,891	5,842	3,232	13,283	6,420	
<i>Trips -</i>						
Site-Built	14,457	11,095	2,174	21,195	6,887	
Mobile Home	21,603	15,742	10,617	40,014	10,463	
Tourists	638	90	157	0	0	
Total	36,698	26,927	12,948	61,209	17,350	

Countywide Evacuation



Regional Evacuation

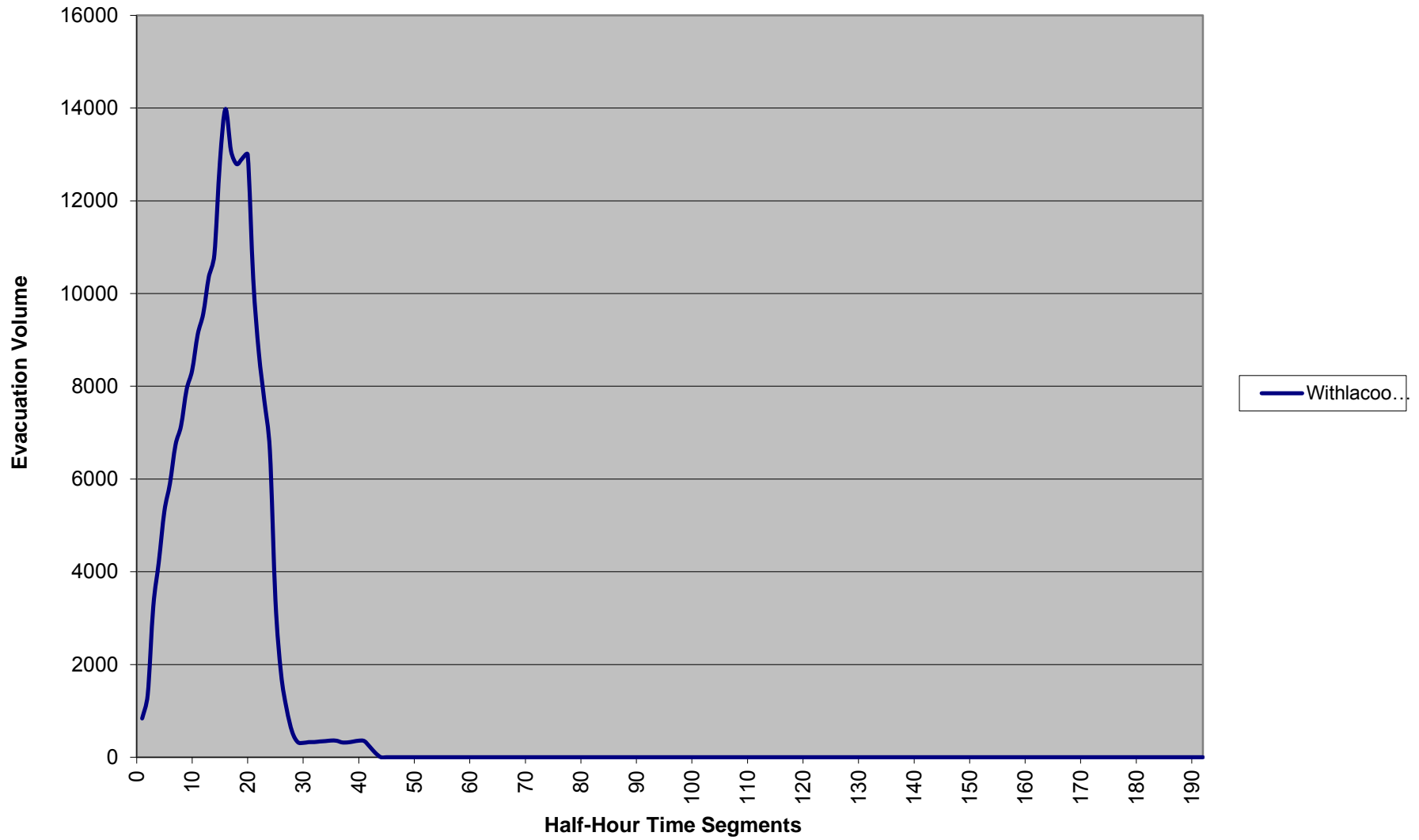
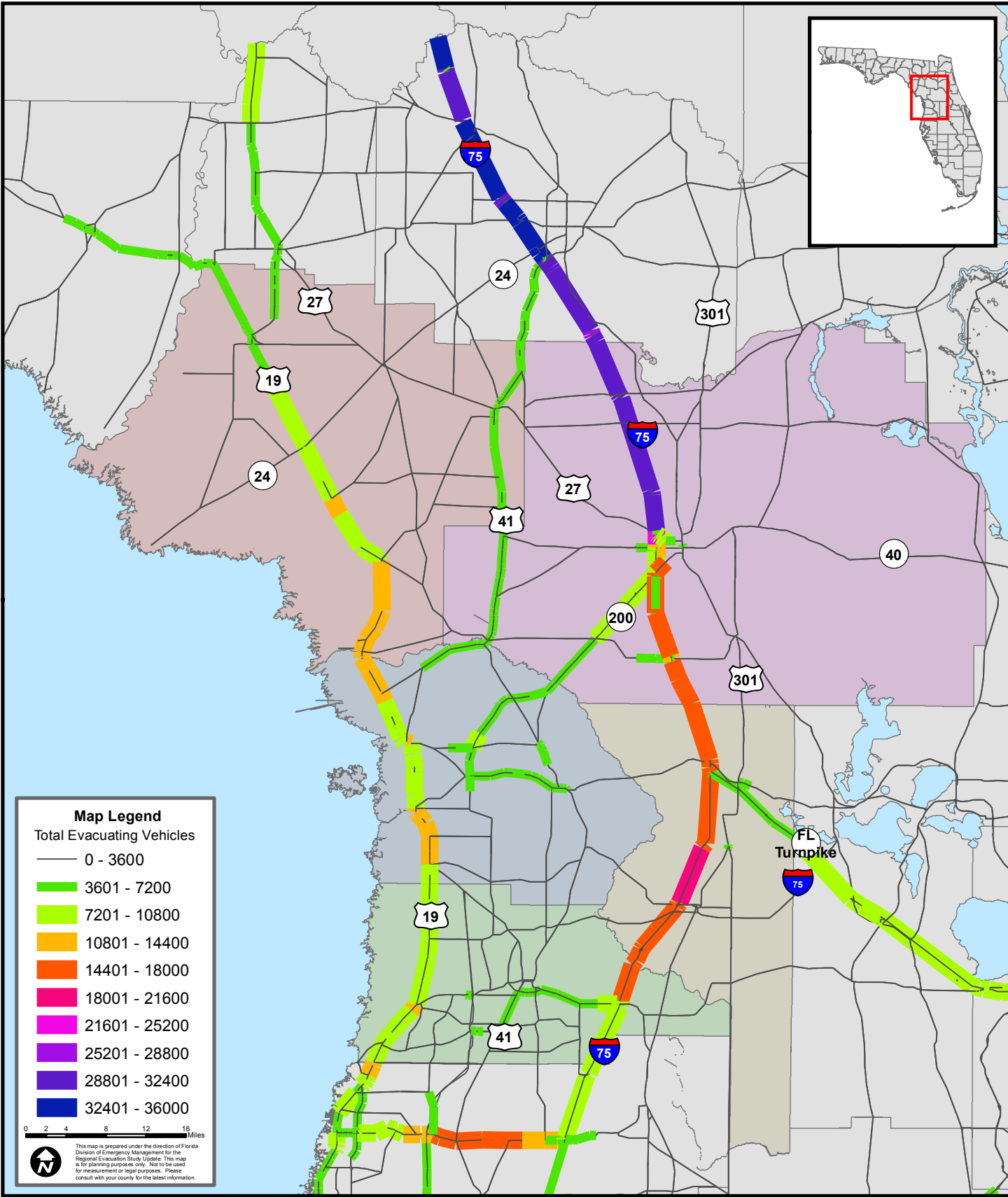




Figure F-1

Evacuation Trip Volumes for 2015 Base Scenario

Evacuation Level A



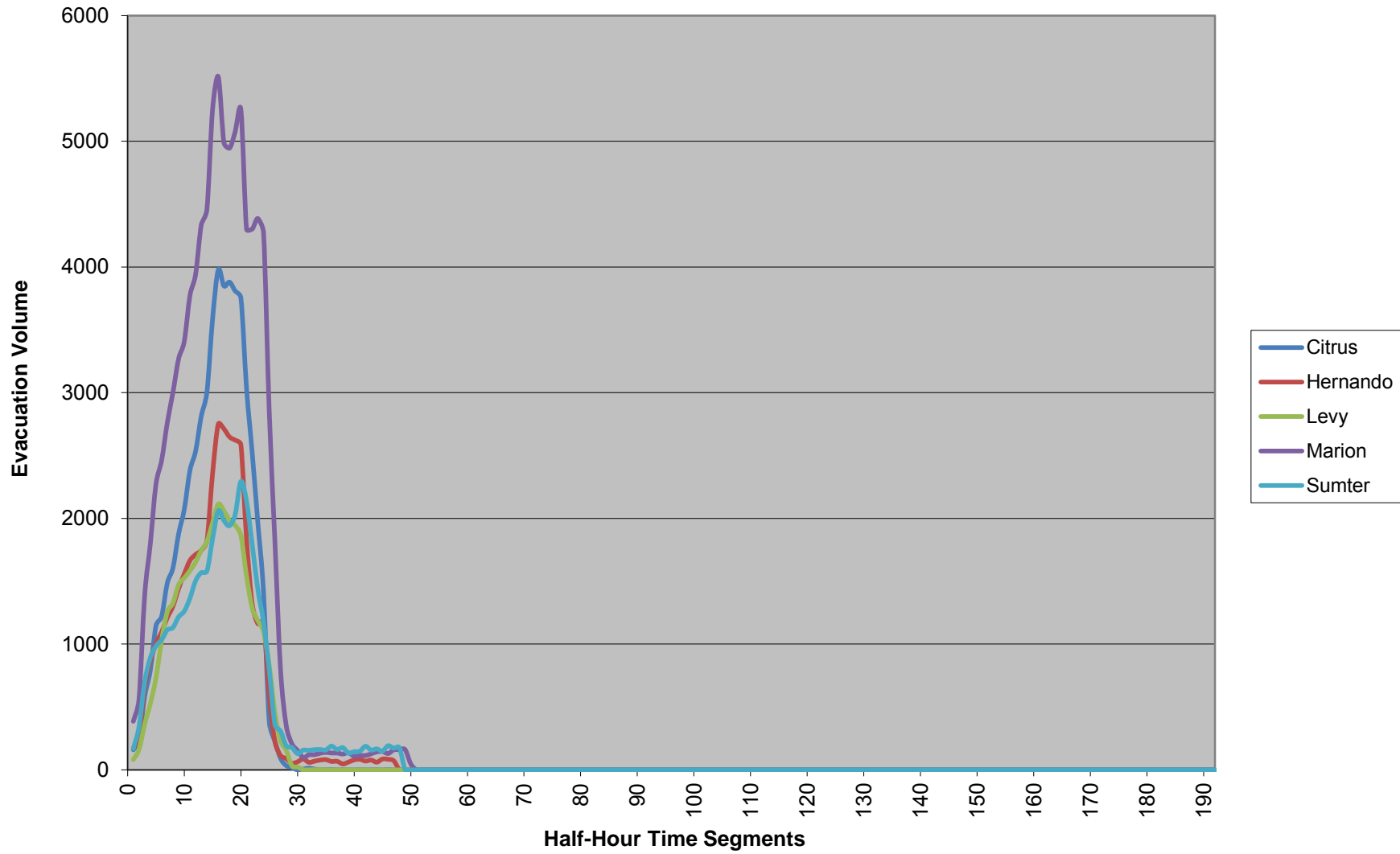
Evacuation Model Run Summary

Region: Withlacoochee

Year: 2015

Scenario Parameters						
	Citrus	Hernando	Levy	Marion	Sumter	
Evacuation Level	B	B	B	B	B	
Response Curve	12 hours	12 hours	12 hours	12 hours	12 hours	
100% Response?	Yes	Yes	Yes	Yes	Yes	
Clearance Times						
	Citrus	Hernando	Levy	Marion	Sumter	
In-County	17	16	17	13.5	13	
Out-of-County	23.5	24	17.5	26	25	
To Shelter	13	13	13	13	12.5	
Regional Clearance Time:			26			
Evacuation Demand						
	Citrus	Hernando	Levy	Marion	Sumter	
<i>Population -</i>						
Site-Built	29,390	21,256	4,565	54,095	16,619	
Mobile Home	35,819	26,862	19,542	70,863	17,153	
Tourists	1,642	468	465	0	0	
Total	66,851	48,586	24,572	124,958	33,772	
<i>Shelter Demand -</i>						
	5,208	5,937	3,278	15,244	7,269	
<i>Trips -</i>						
Site-Built	17,705	11,864	2,604	28,260	9,183	
Mobile Home	21,603	15,742	10,617	40,014	10,463	
Tourists	746	213	211	0	0	
Total	40,054	27,819	13,432	68,274	19,646	

Countywide Evacuation



Regional Evacuation

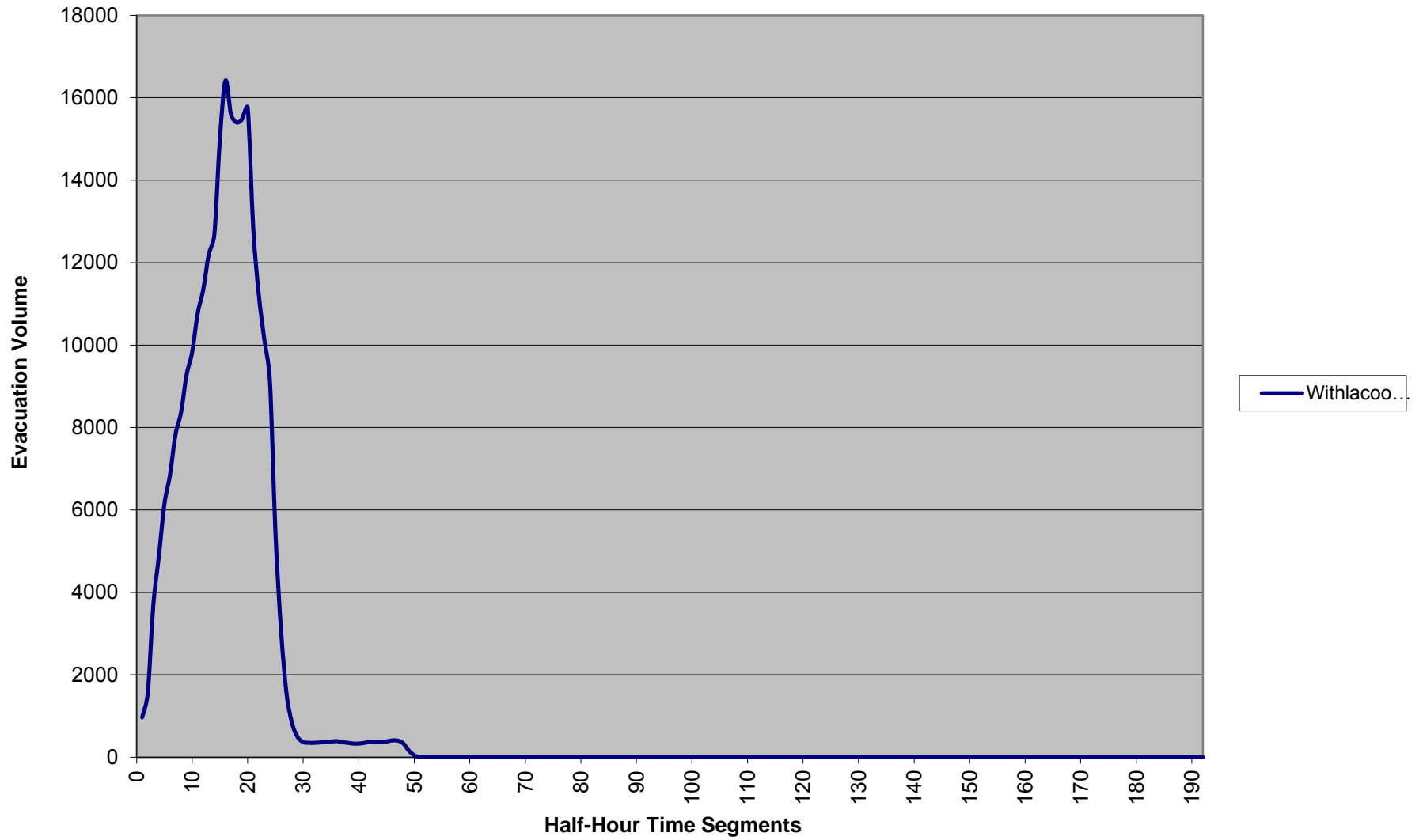
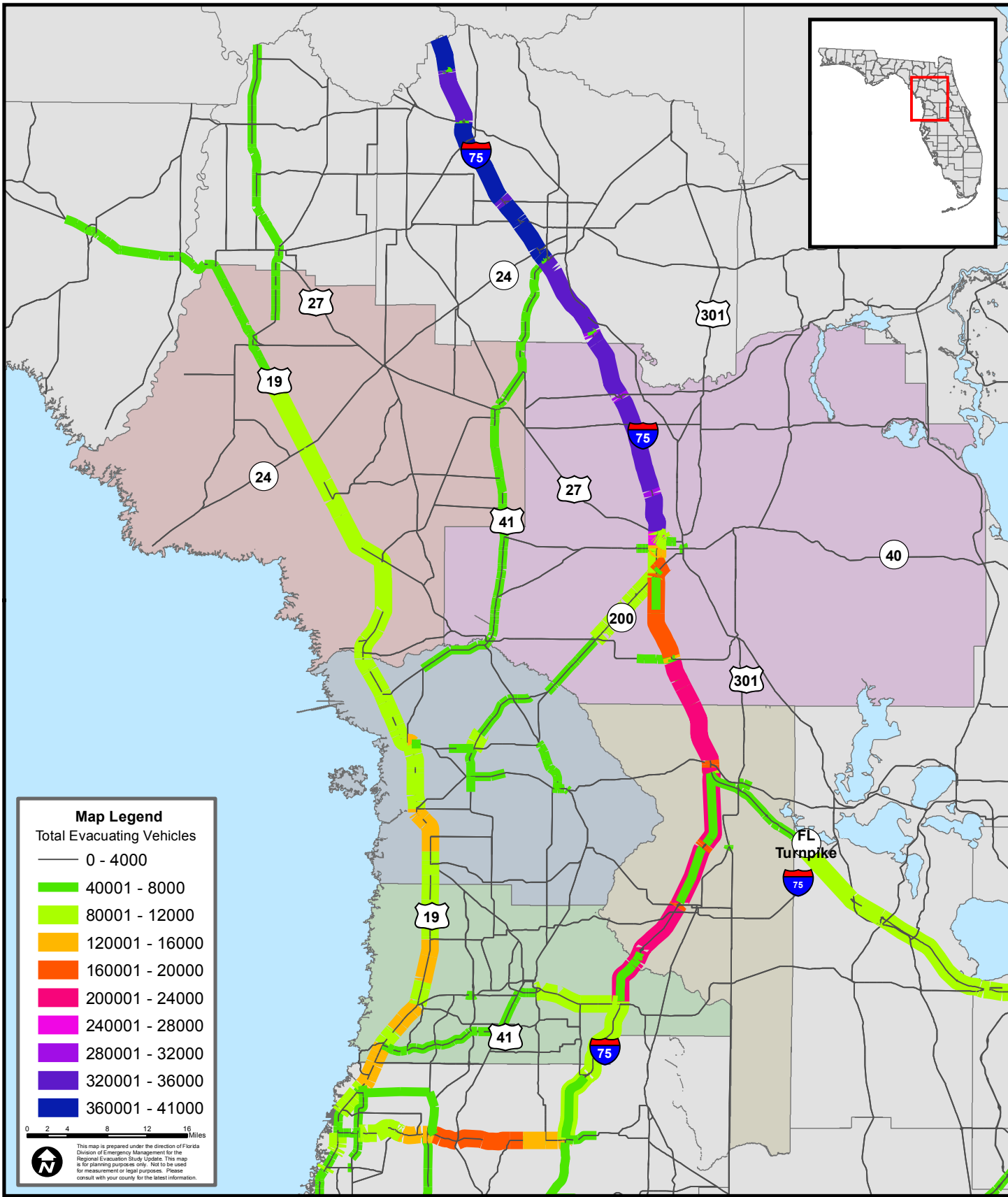




Figure F-2

Evacuation Trip Volumes for 2015 Base Scenario Evacuation Level B



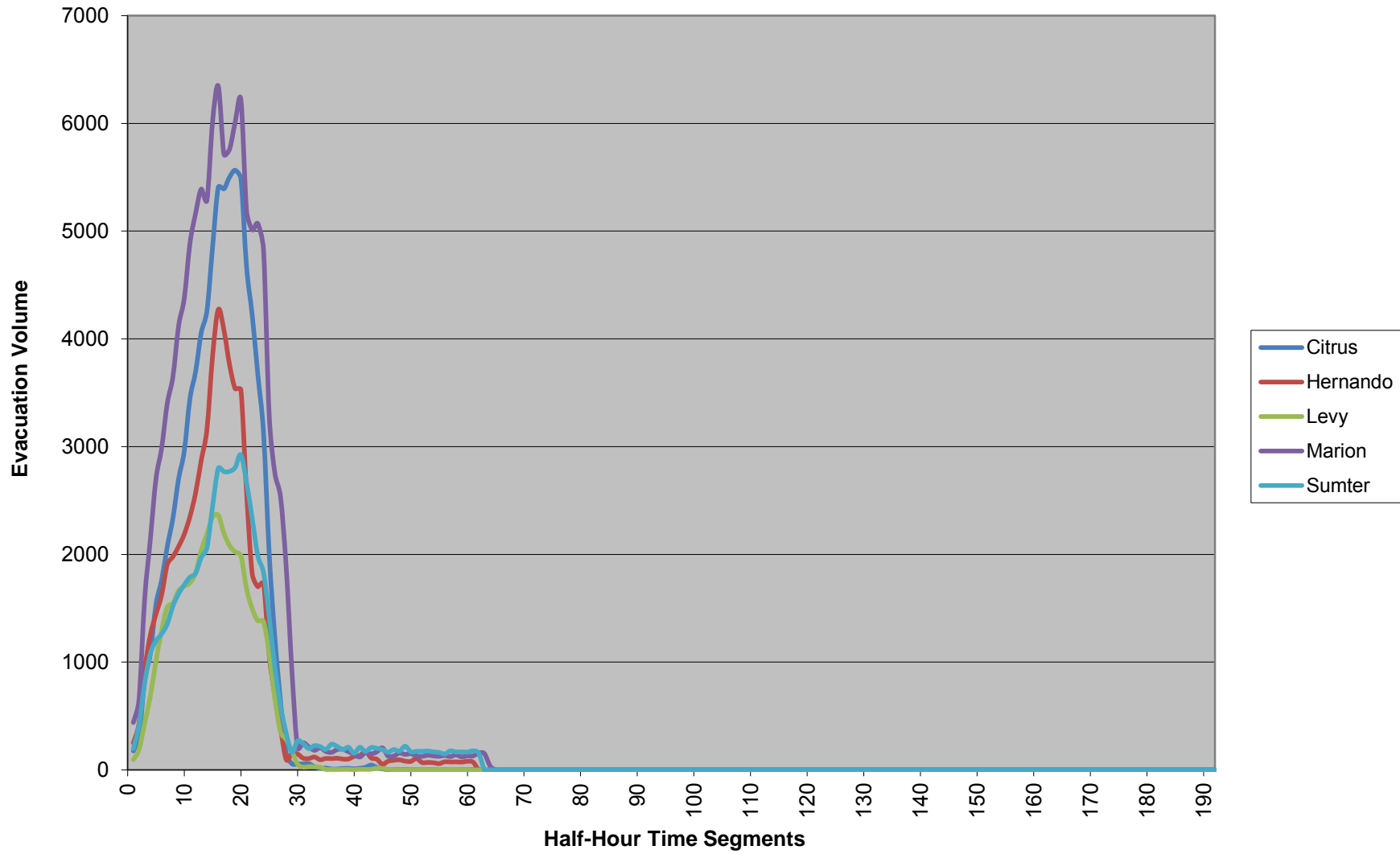
Evacuation Model Run Summary

Region: Withlacoochee

Year: 2015

Scenario Parameters					
	Citrus	Hernando	Levy	Marion	Sumter
Evacuation Level	C	C	C	C	C
Response Curve	12 hours	12 hours	12 hours	12 hours	12 hours
100% Response?	Yes	Yes	Yes	Yes	Yes
Clearance Times					
	Citrus	Hernando	Levy	Marion	Sumter
In-County	23	22.5	23.5	13.5	13
Out-of-County	31.5	31.5	24	32.5	32
To Shelter	14	13	13	13	12.5
Regional Clearance Time:		32.5			
Evacuation Demand					
	Citrus	Hernando	Levy	Marion	Sumter
<i>Population -</i>					
Site-Built	34,970	32,812	5,995	67,619	20,774
Mobile Home	35,819	26,862	19,542	70,863	17,153
Tourists	1,642	468	465	0	0
Total	72,431	60,142	26,002	138,482	37,927
<i>Shelter Demand -</i>					
	7,219	6,976	3,465	17,205	8,118
<i>Trips -</i>					
Site-Built	20,906	18,220	3,396	35,325	11,479
Mobile Home	21,603	15,742	10,617	40,014	10,463
Tourists	746	213	211	0	0
Total	43,255	34,175	14,224	75,339	21,942

Countywide Evacuation



Regional Evacuation

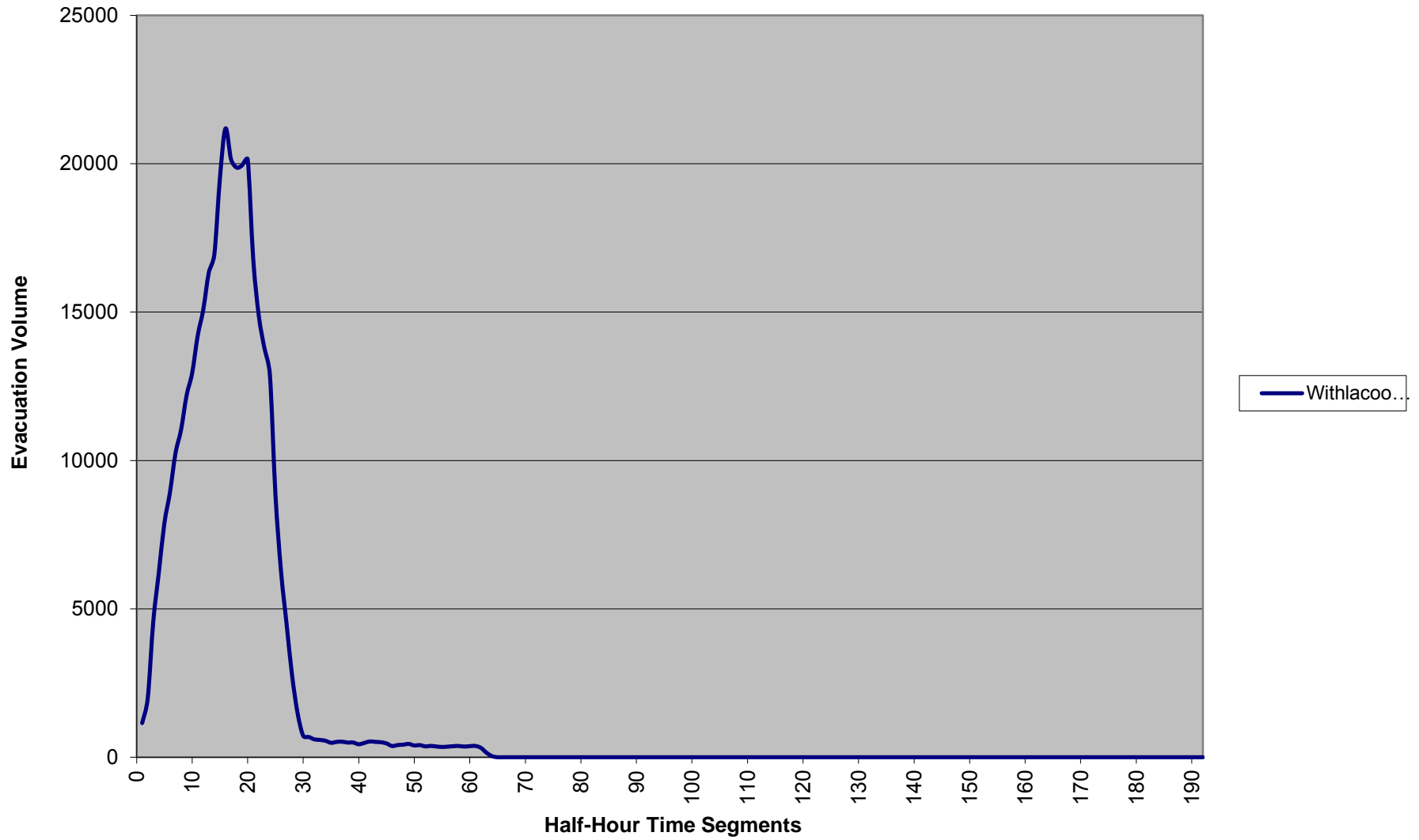
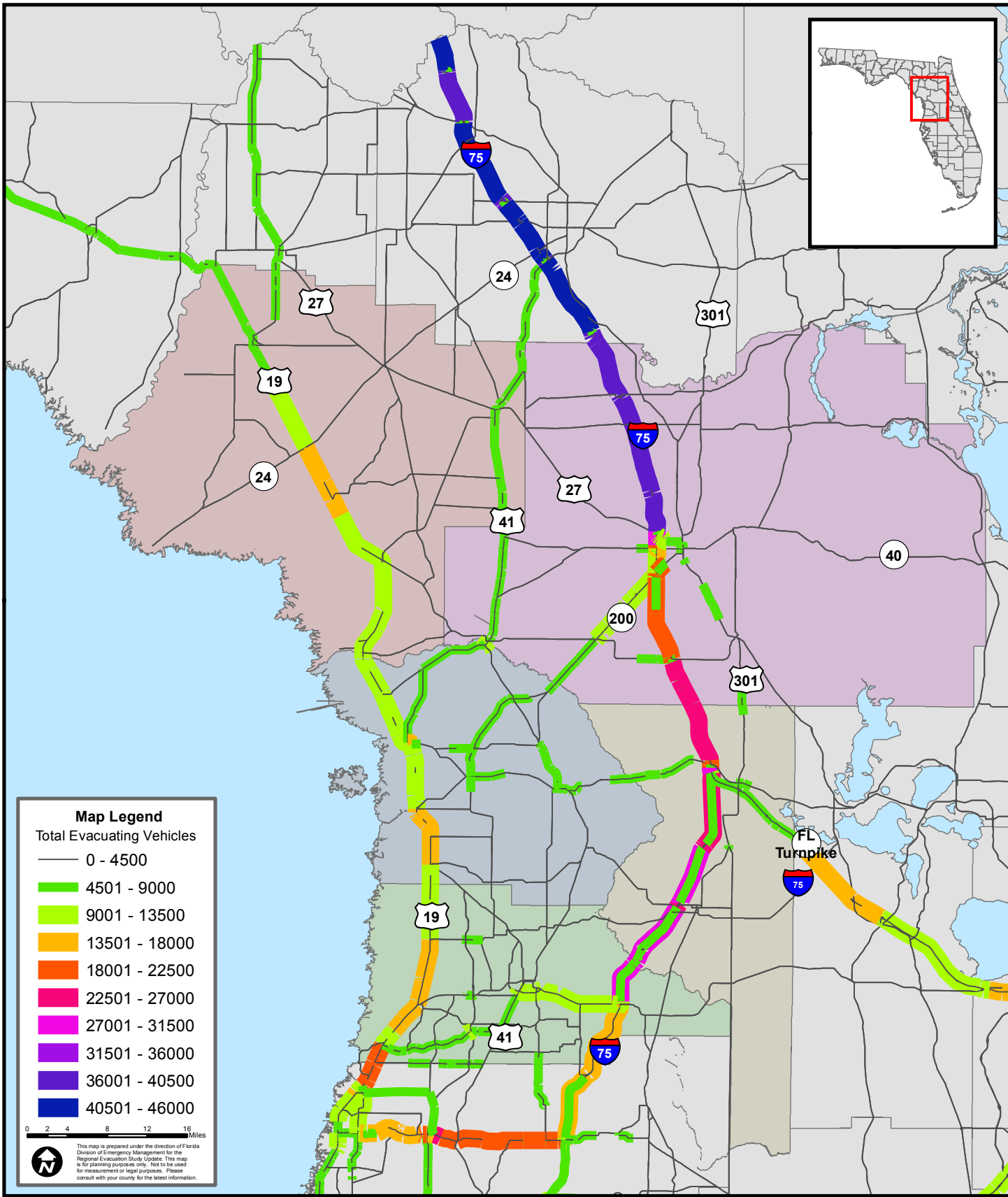




Figure F-3

Evacuation Trip Volumes for 2015 Base Scenario Evacuation Level C



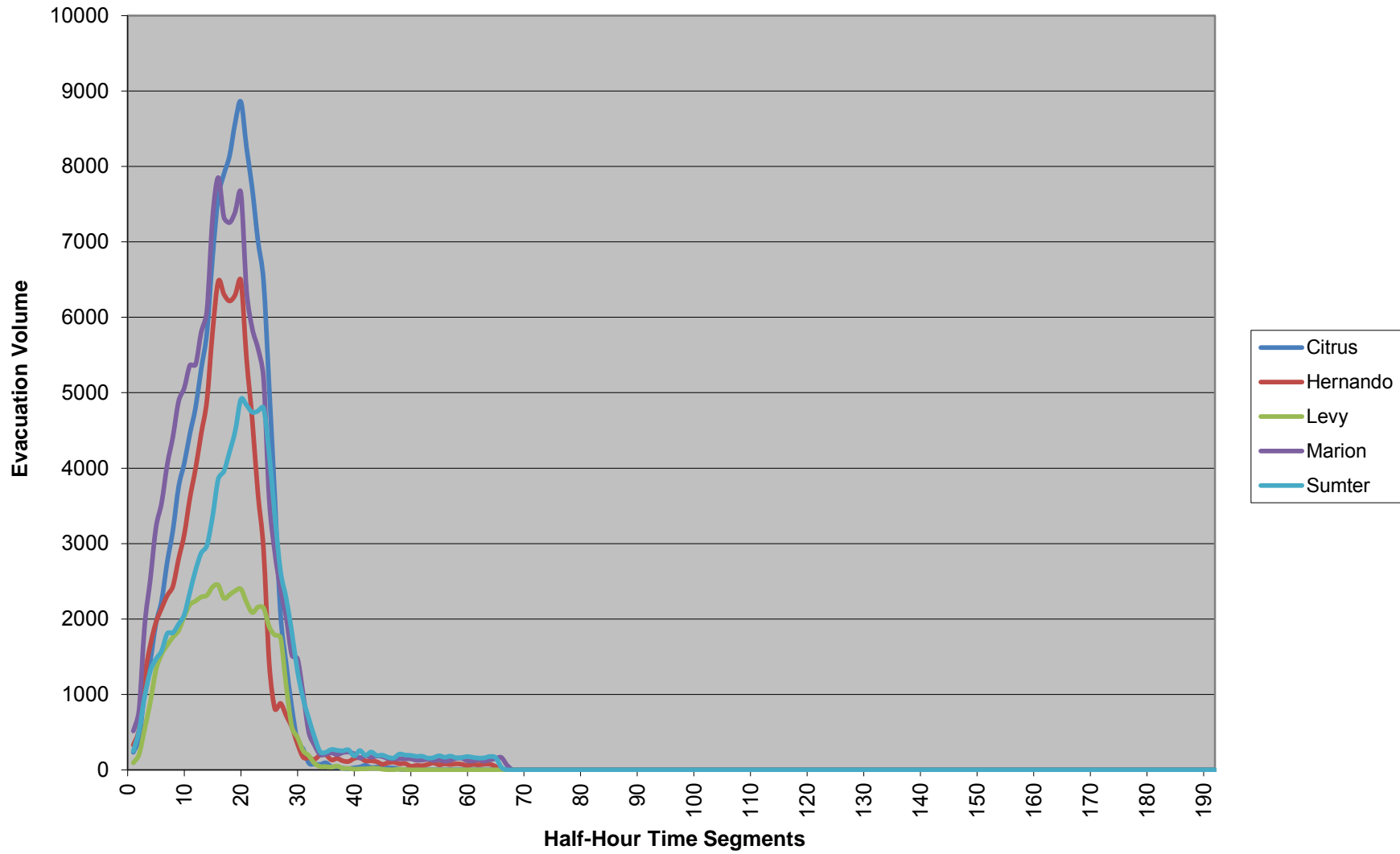
Evacuation Model Run Summary

Region: Withlacoochee

Year: 2015

Scenario Parameters					
	Citrus	Hernando	Levy	Marion	Sumter
Evacuation Level	D	D	D	D	D
Response Curve	12 hours	12 hours	12 hours	12 hours	12 hours
100% Response?	Yes	Yes	Yes	Yes	Yes
Clearance Times					
	Citrus	Hernando	Levy	Marion	Sumter
In-County	28	23.5	24.5	13.5	15.5
Out-of-County	33	33	25	34	33.5
To Shelter	15	13	13	13	15
Regional Clearance Time:			34		
Evacuation Demand					
	Citrus	Hernando	Levy	Marion	Sumter
<i>Population -</i>					
Site-Built	47,317	65,810	8,259	81,143	24,928
Mobile Home	35,819	26,862	19,542	70,863	17,153
Tourists	1,864	637	469	0	0
Total	85,000	93,309	28,270	152,006	42,081
<i>Shelter Demand -</i>					
	12,062	9,820	3,765	19,166	8,969
<i>Trips -</i>					
Site-Built	27,933	36,041	4,581	42,390	13,775
Mobile Home	21,603	15,742	10,617	40,014	10,463
Tourists	847	290	213	0	0
Total	50,383	52,073	15,411	82,404	24,238

Countywide Evacuation



Regional Evacuation

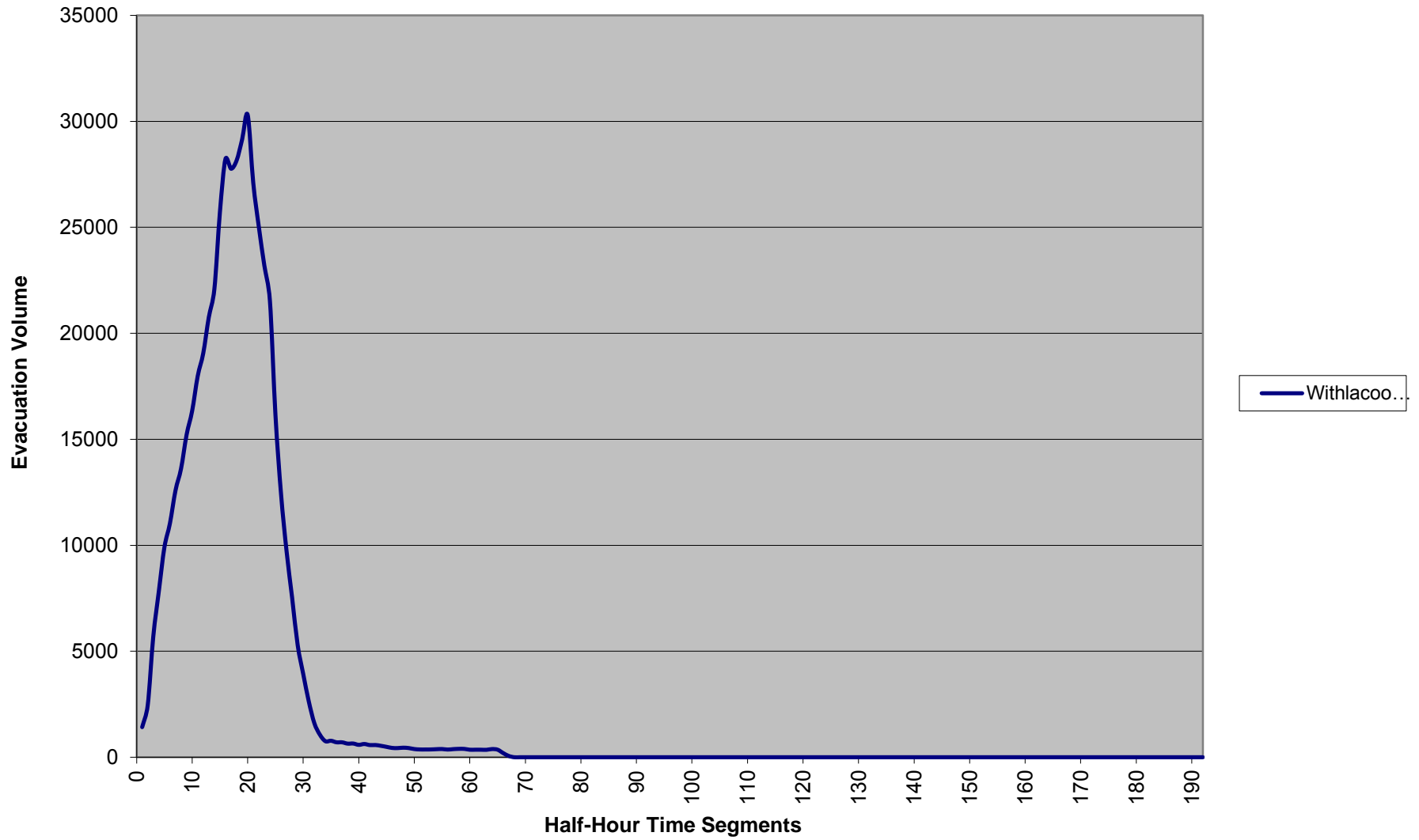
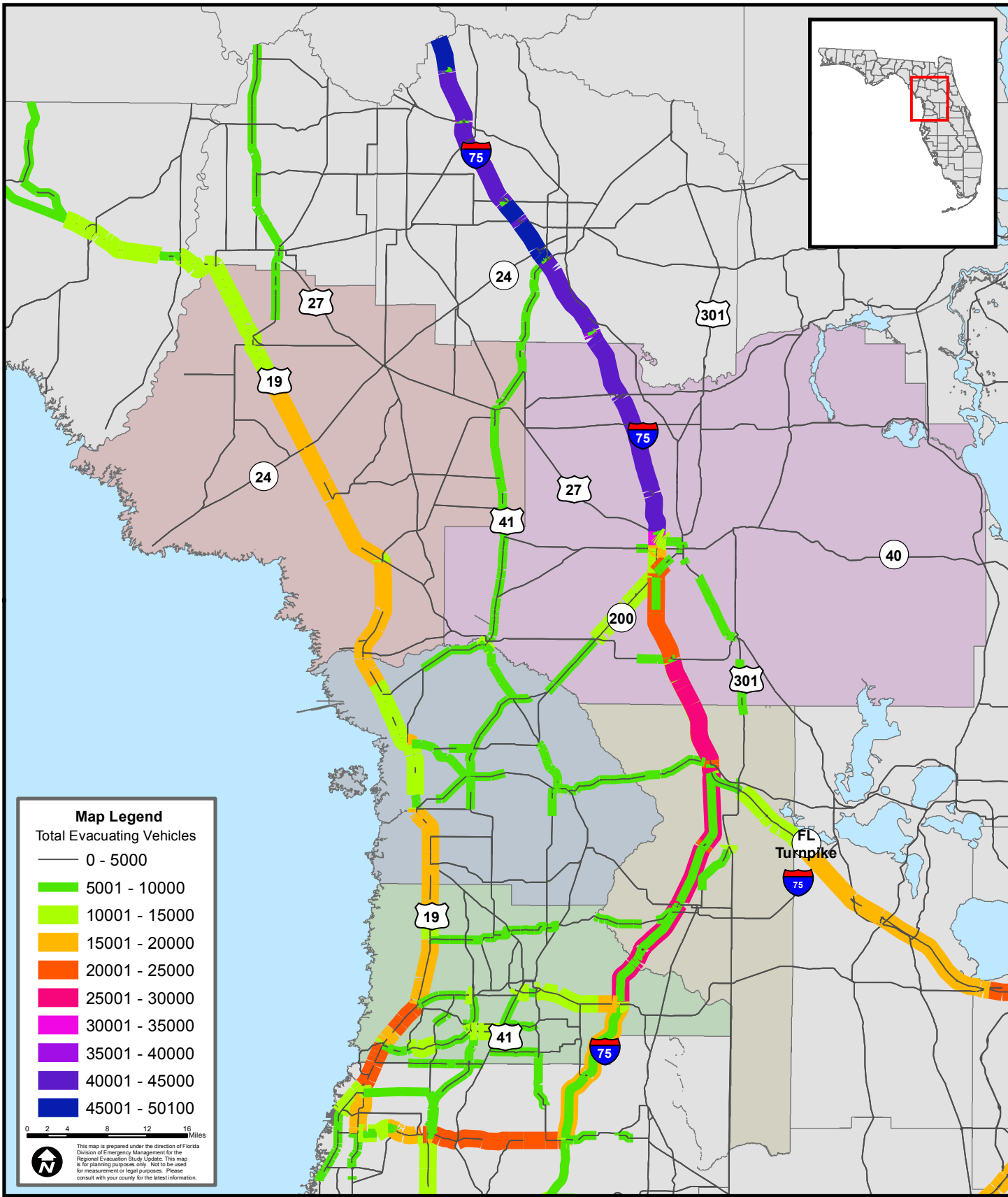




Figure F-4

Evacuation Trip Volumes for 2015 Base Scenario

Evacuation Level D



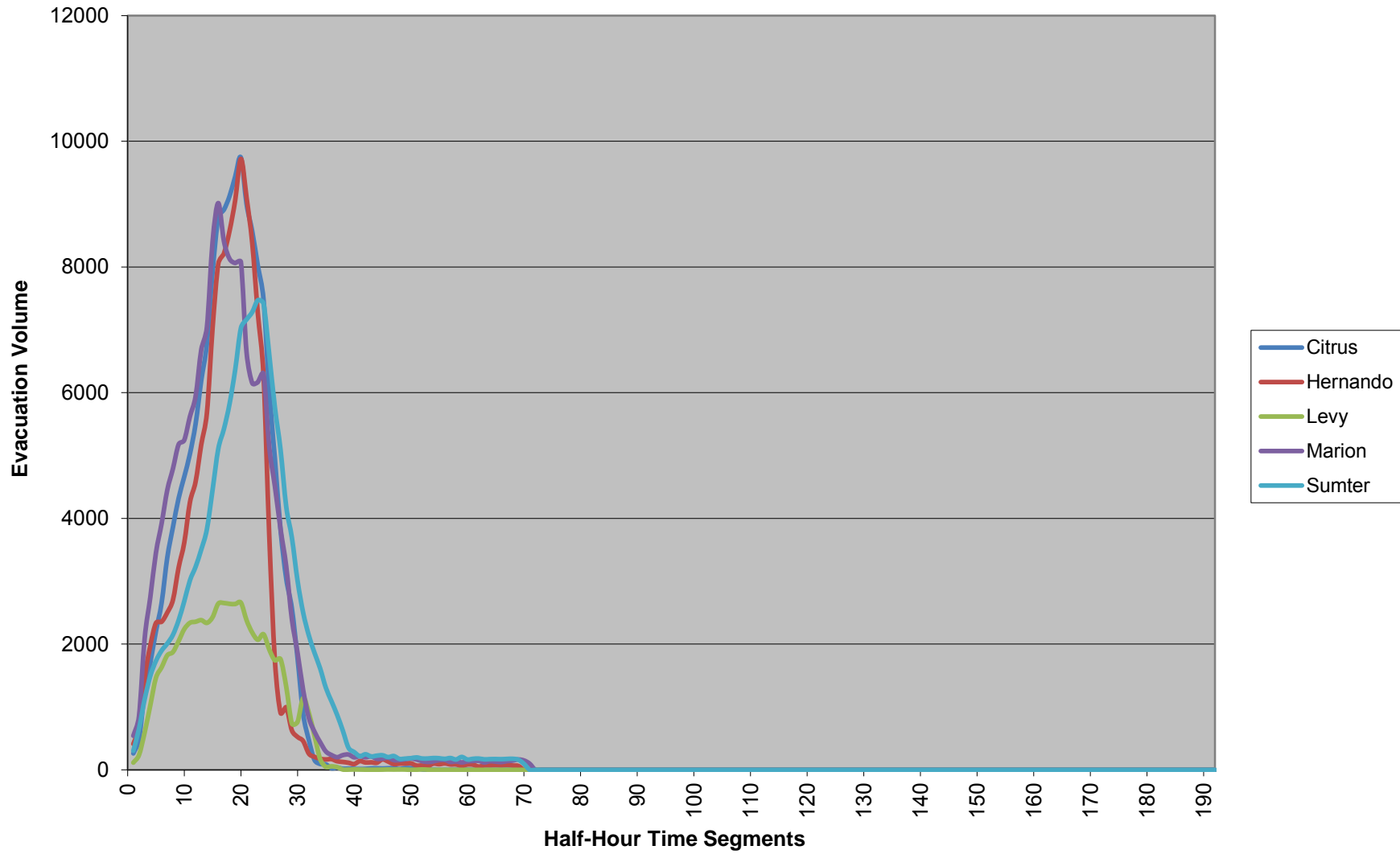
Evacuation Model Run Summary

Region: Withlacoochee

Year: 2015

Scenario Parameters					
	Citrus	Hernando	Levy	Marion	Sumter
Evacuation Level	E	E	E	E	E
Response Curve	12 hours	12 hours	12 hours	12 hours	12 hours
100% Response?	Yes	Yes	Yes	Yes	Yes
Clearance Times					
	Citrus	Hernando	Levy	Marion	Sumter
In-County	30	25.5	27	26	17
Out-of-County	34.5	35	27	36	35.5
To Shelter	16.5	14	13	13.5	16.5
Regional Clearance Time:			36		
Evacuation Demand					
	Citrus	Hernando	Levy	Marion	Sumter
<i>Population -</i>					
Site-Built	55,915	85,919	11,470	81,143	29,083
Mobile Home	35,819	26,862	19,542	70,863	17,153
Tourists	1,888	1,240	507	0	0
Total	93,622	114,021	31,519	152,006	46,236
<i>Shelter Demand -</i>					
	13,374	11,609	4,203	19,166	9,818
<i>Trips -</i>					
Site-Built	32,791	46,615	6,290	42,390	16,071
Mobile Home	21,603	15,742	10,617	40,014	10,463
Tourists	858	564	230	0	0
Total	55,252	62,921	17,137	82,404	26,534

Countywide Evacuation



Regional Evacuation

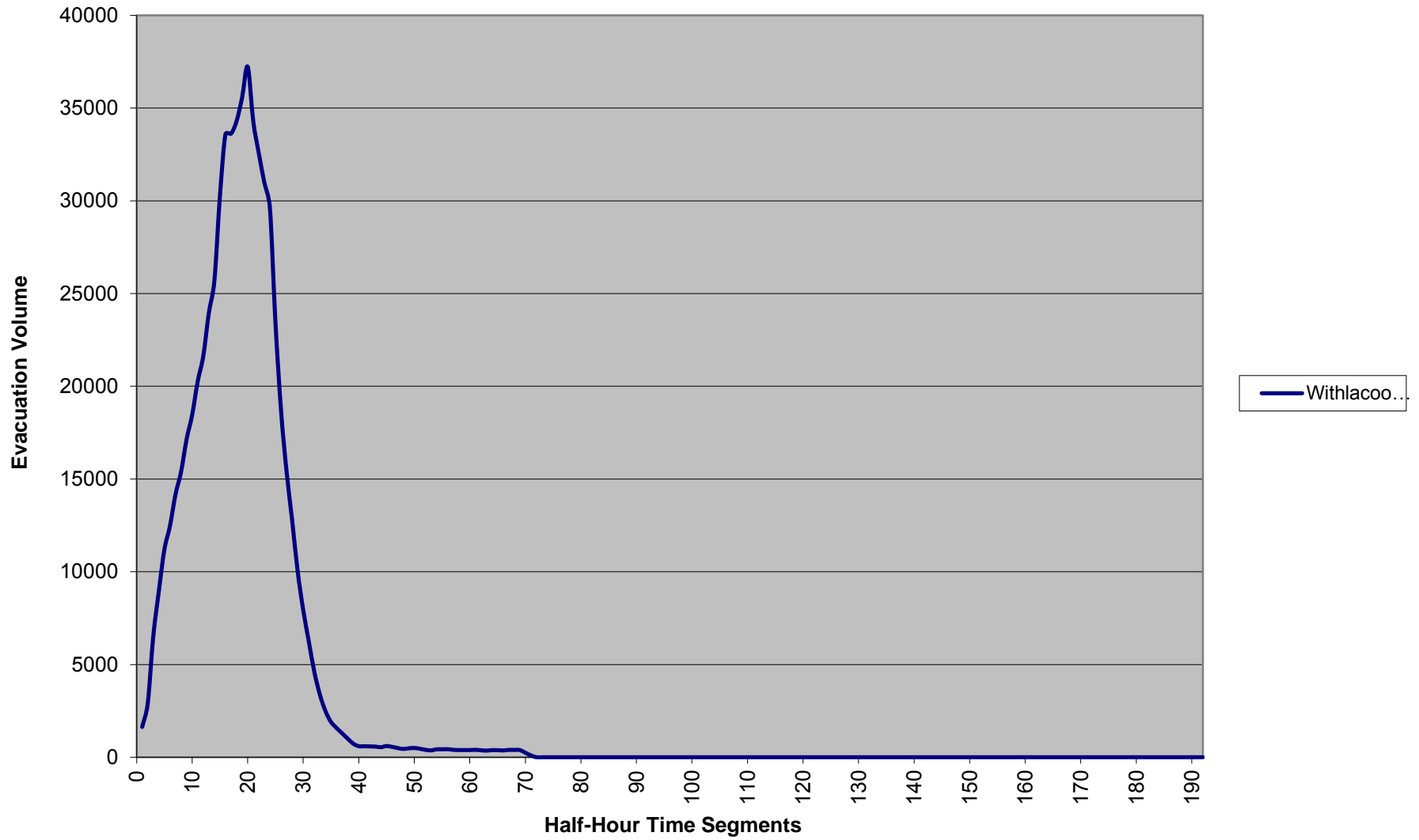
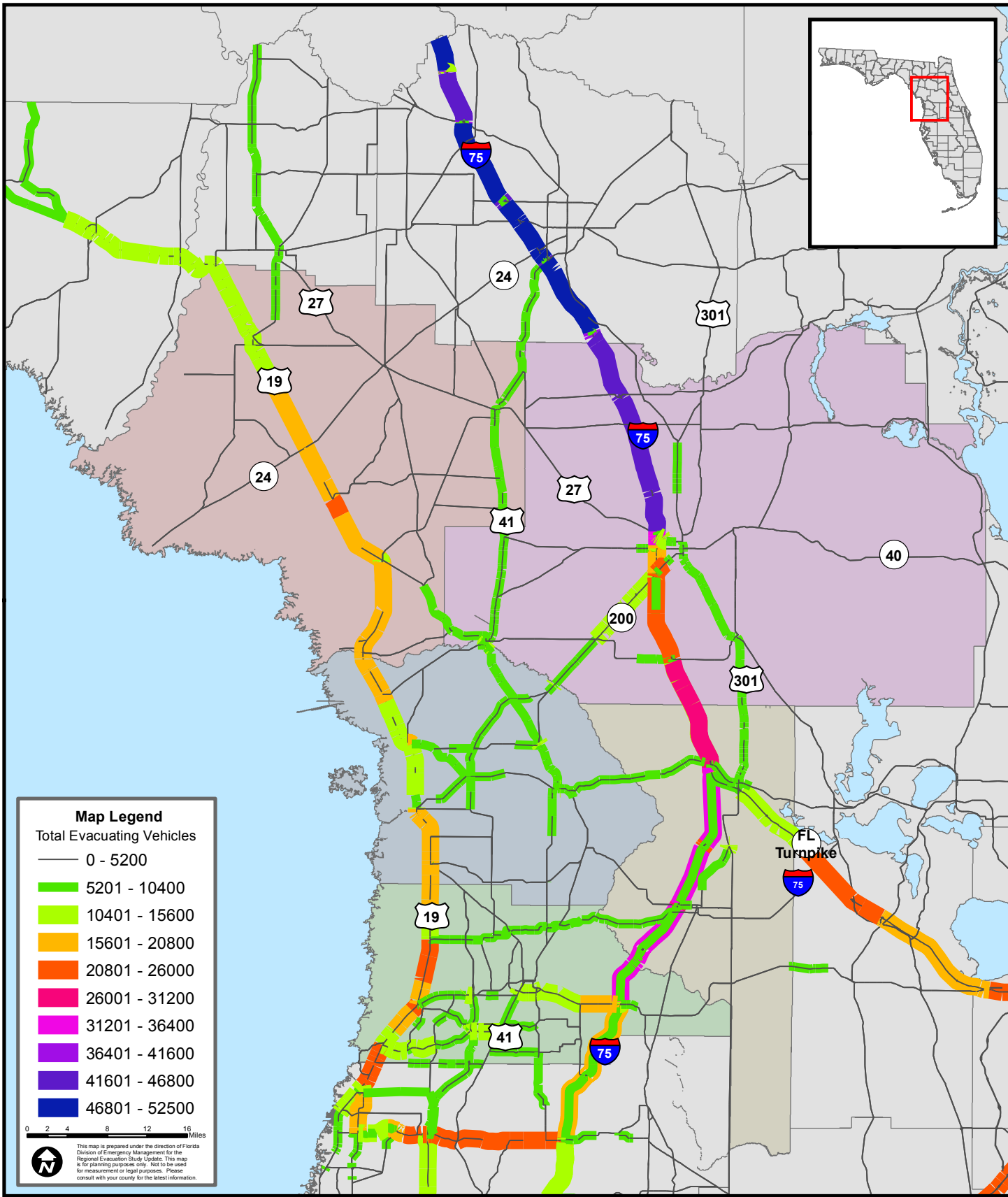




Figure F-5

Evacuation Trip Volumes for 2015 Base Scenario

Evacuation Level E



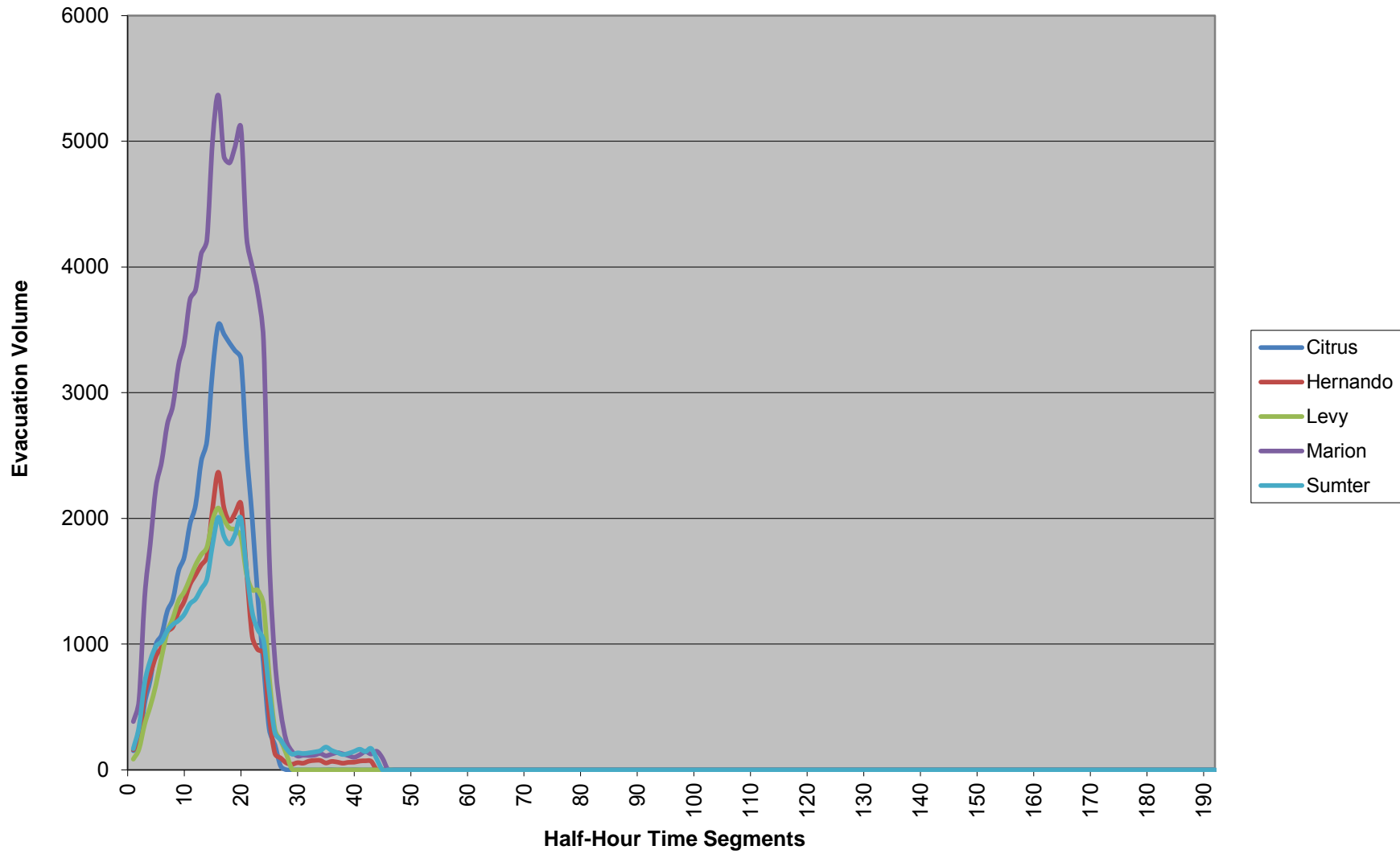
Evacuation Model Run Summary

Region: Withlacoochee

Year: 2020

Scenario Parameters						
	Citrus	Hernando	Levy	Marion	Sumter	
Evacuation Level	A	A	A	A	A	
Response Curve	12 hours	12 hours	12 hours	12 hours	12 hours	
100% Response?	Yes	Yes	Yes	Yes	Yes	
Clearance Times						
	Citrus	Hernando	Levy	Marion	Sumter	
In-County	14	12.5	14	13.5	13	
Out-of-County	21.5	22	15	23	22.5	
To Shelter	13	12.5	13	13	12.5	
Regional Clearance Time:			23			
Evacuation Demand						
	Citrus	Hernando	Levy	Marion	Sumter	
<i>Population -</i>						
Site-Built	25,795	22,113	4,100	44,592	14,861	
Mobile Home	38,482	29,629	20,751	77,856	20,467	
Tourists	1,442	198	355	0	0	
Total	65,719	51,940	25,206	122,448	35,328	
<i>Shelter Demand -</i>						
	5,247	6,442	3,430	14,593	7,657	
<i>Trips -</i>						
Site-Built	15,510	12,248	2,314	23,291	8,214	
Mobile Home	23,193	17,347	11,272	43,946	12,484	
Tourists	655	90	162	0	0	
Total	39,358	29,685	13,748	67,237	20,698	

Countywide Evacuation



Regional Evacuation

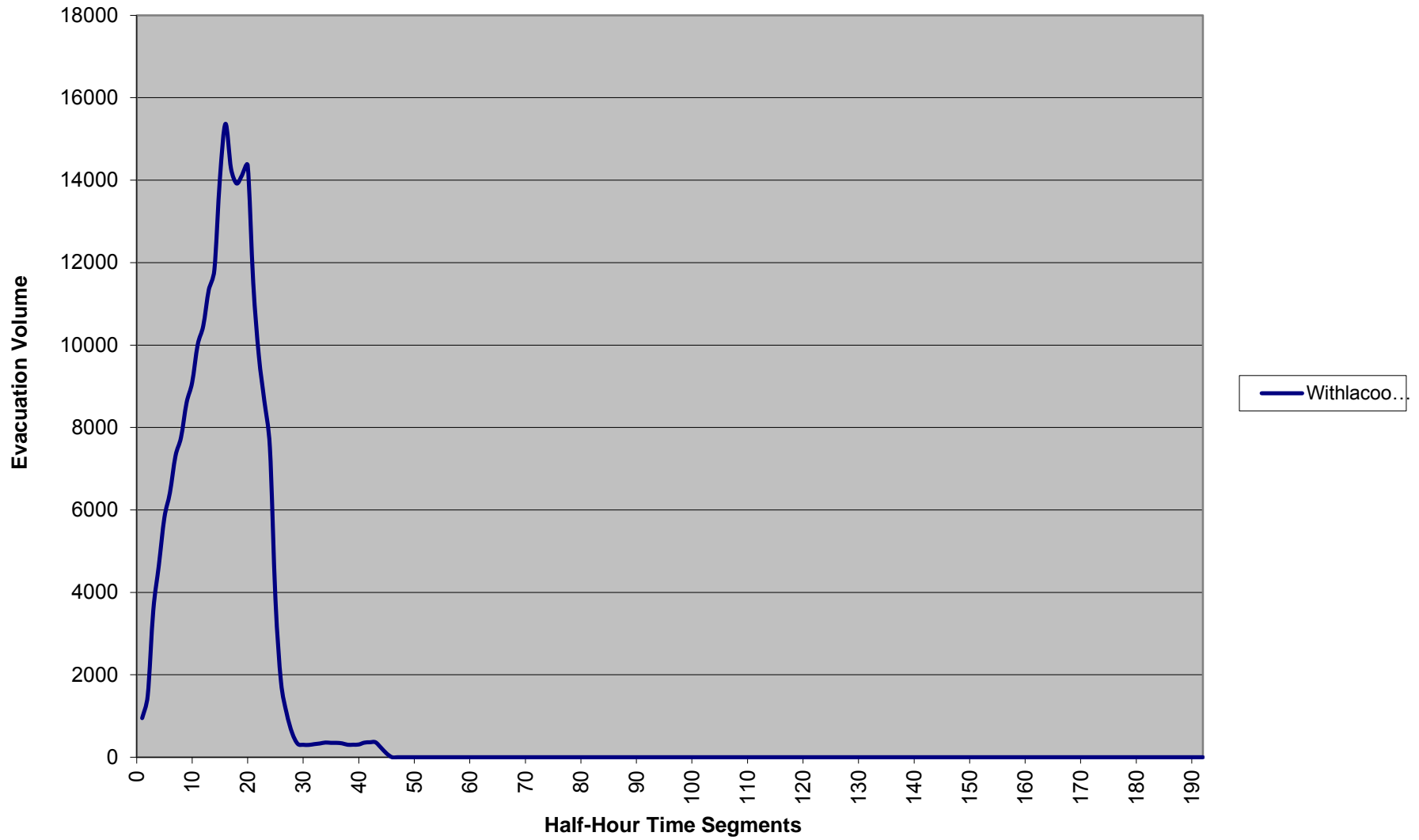
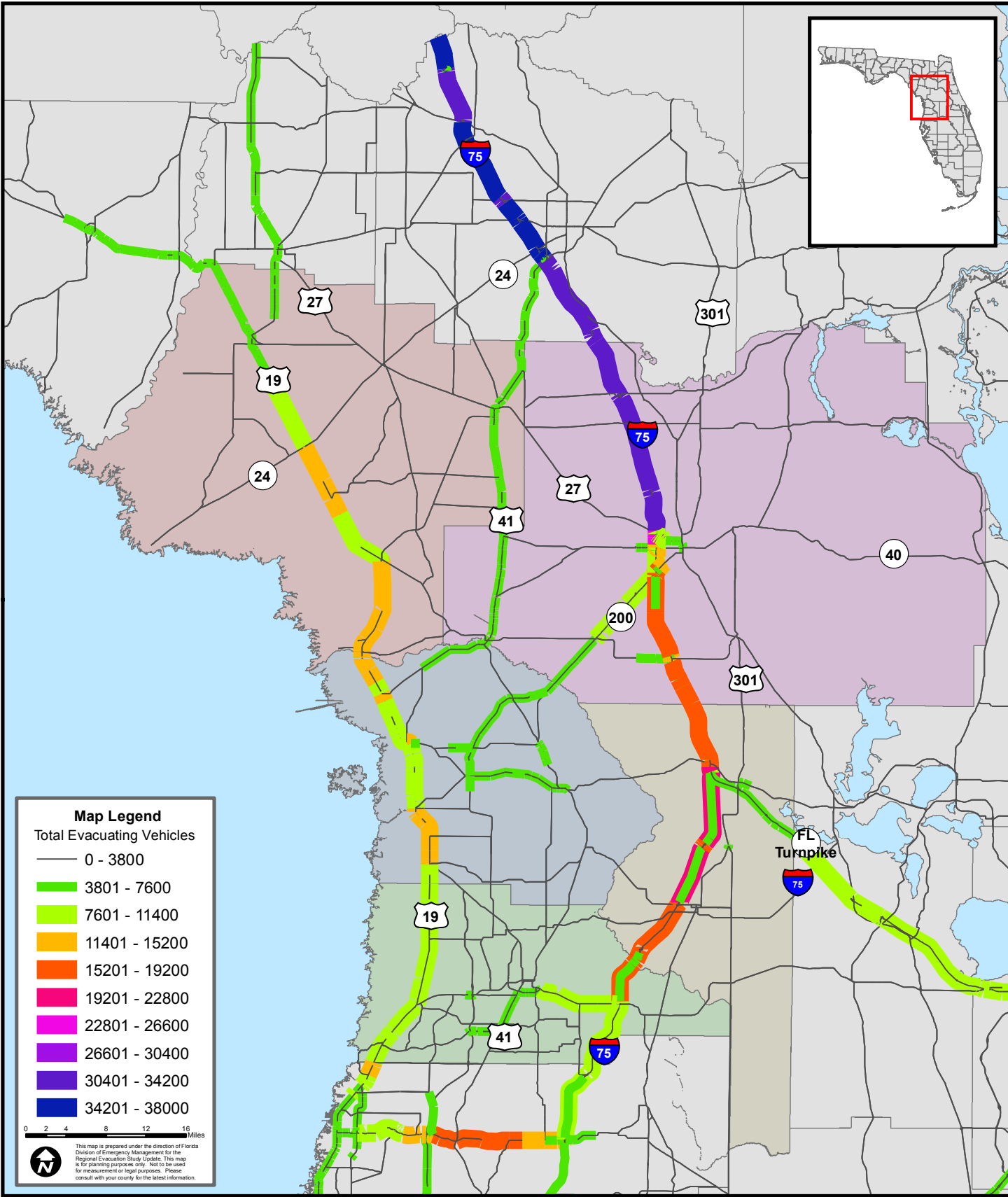




Figure F-6

Evacuation Trip Volumes for 2020 Base Scenario

Evacuation Level A



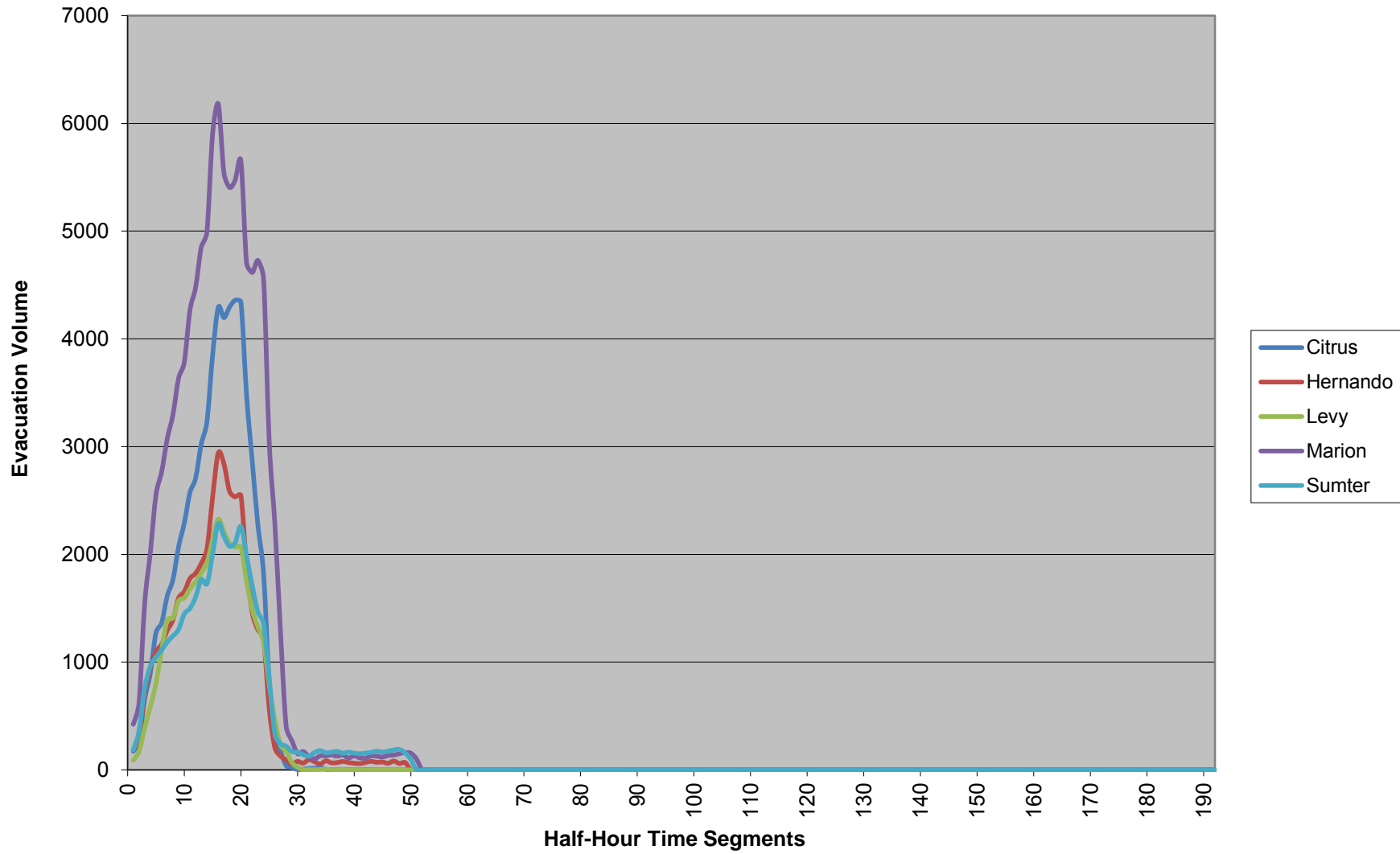
Evacuation Model Run Summary

Region: Withlacoochee

Year: 2020

Scenario Parameters						
	Citrus	Hernando	Levy	Marion	Sumter	
Evacuation Level	B	B	B	B	B	
Response Curve	12 hours	12 hours	12 hours	12 hours	12 hours	
100% Response?	Yes	Yes	Yes	Yes	Yes	
Clearance Times						
	Citrus	Hernando	Levy	Marion	Sumter	
In-County	17.5	17	17.5	13.5	13	
Out-of-County	22	25	18.5	26	25.5	
To Shelter	13	13	13	13	12.5	
Regional Clearance Time:			26			
Evacuation Demand						
	Citrus	Hernando	Levy	Marion	Sumter	
<i>Population -</i>						
Site-Built	31,526	23,471	4,857	59,456	19,815	
Mobile Home	38,482	29,629	20,751	77,856	20,467	
Tourists	1,680	468	474	0	0	
Total	71,688	53,568	26,082	137,312	40,282	
<i>Shelter Demand -</i>						
	5,583	6,543	3,482	16,746	8,671	
<i>Trips -</i>						
Site-Built	18,995	13,100	2,774	31,054	10,951	
Mobile Home	23,193	17,347	11,272	43,946	12,484	
Tourists	763	213	216	0	0	
Total	42,951	30,660	14,262	75,000	23,435	

Countywide Evacuation



Regional Evacuation

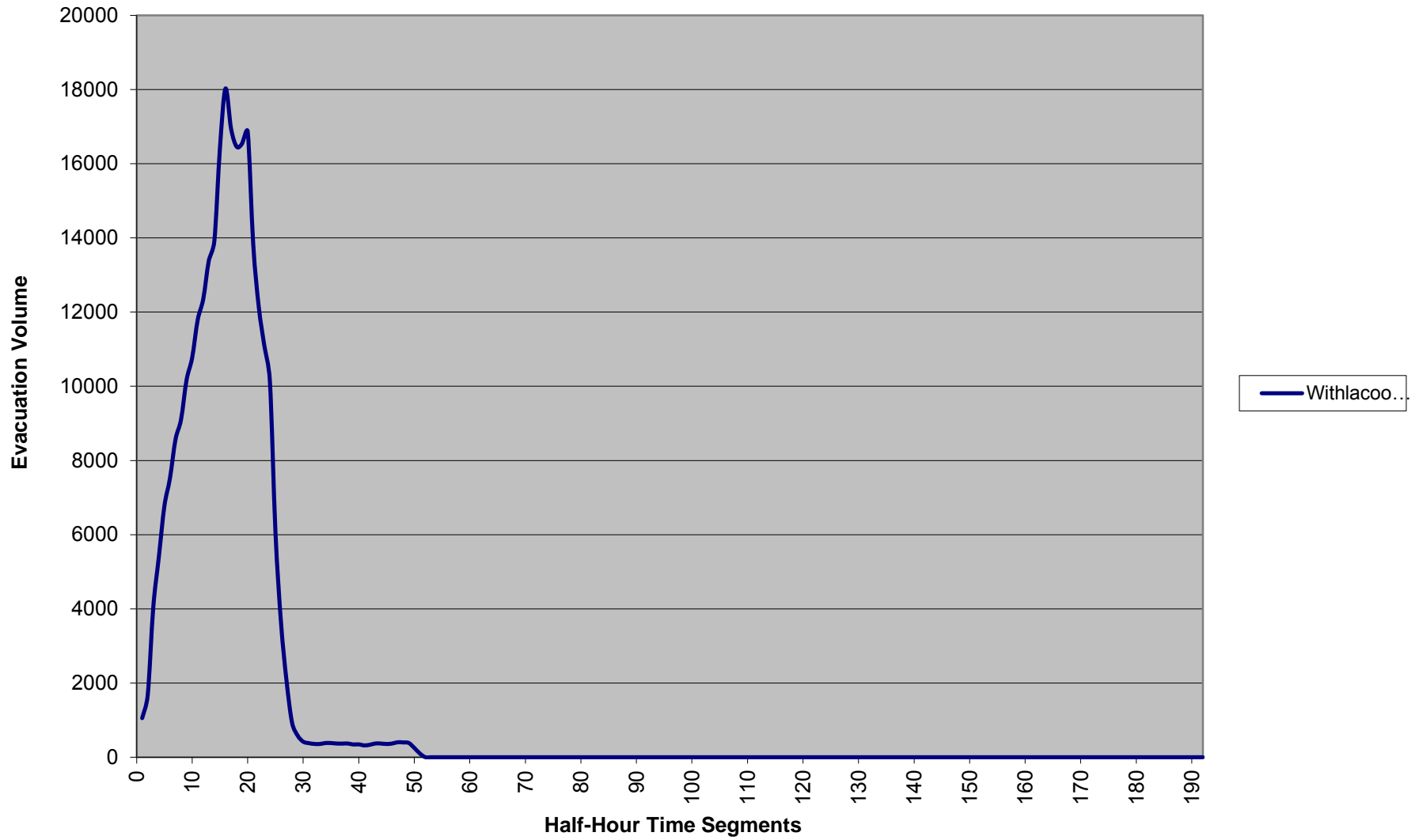
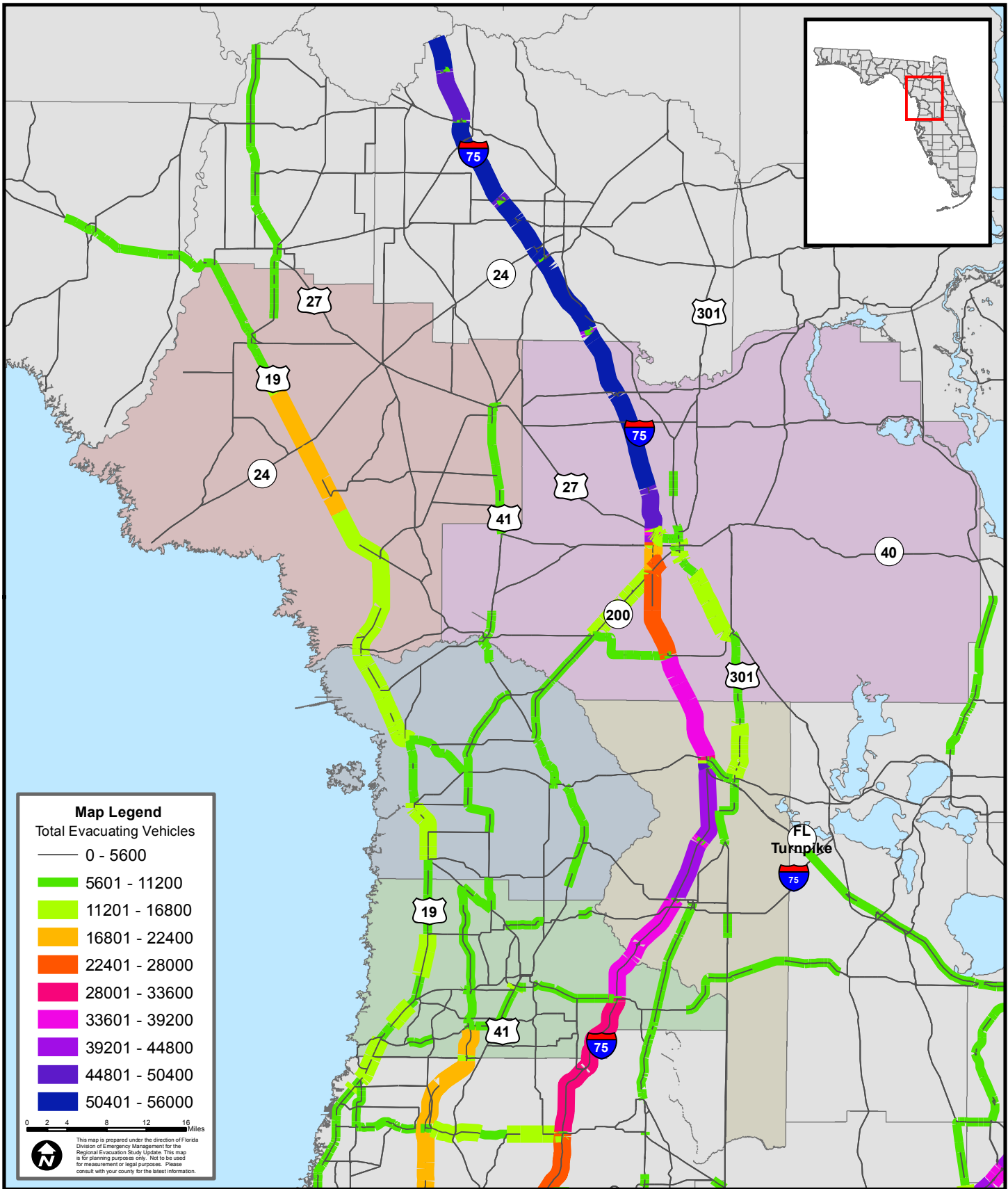




Figure F-7

Evacuation Trip Volumes for 2020 Base Scenario

Evacuation Level B



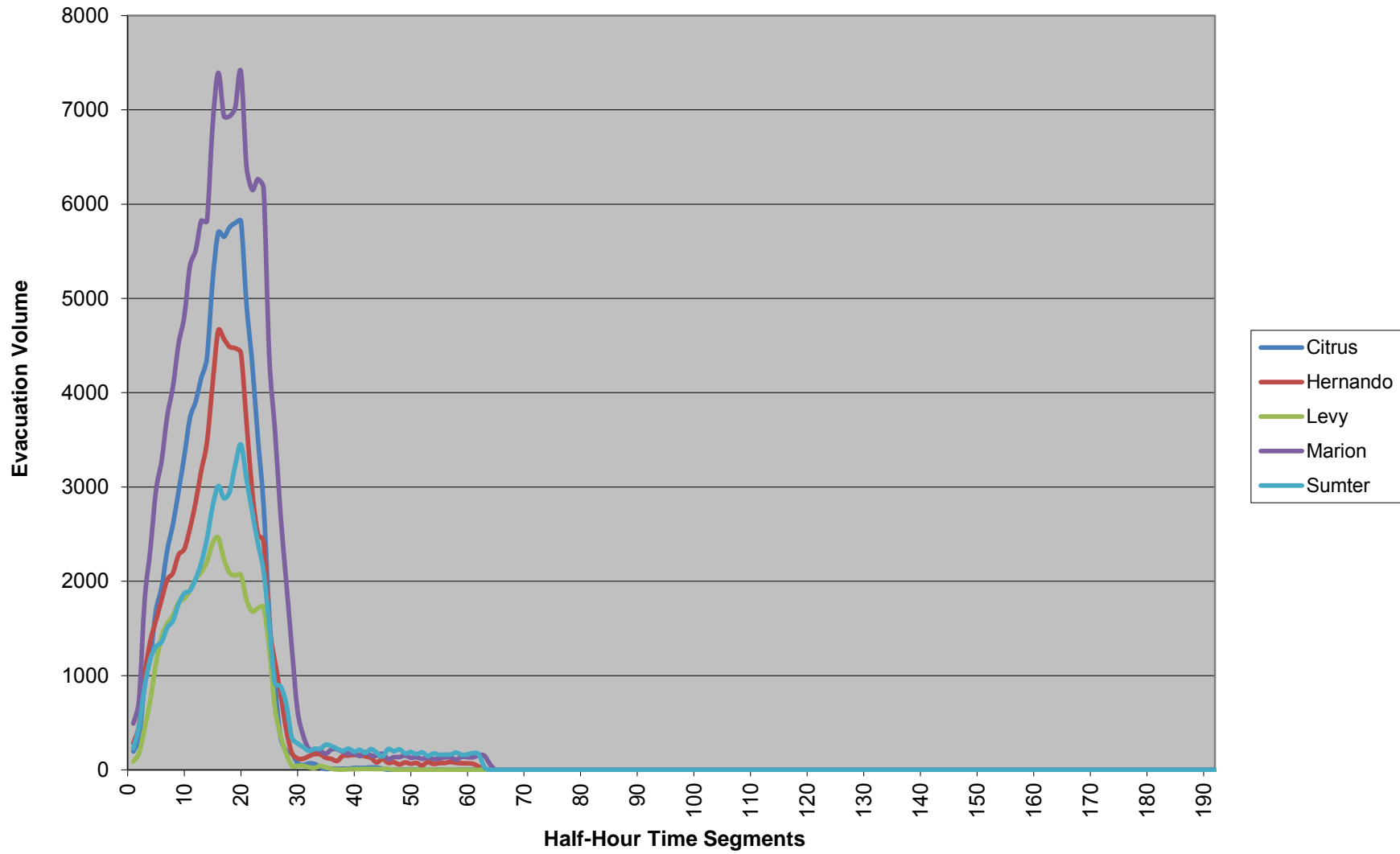
Evacuation Model Run Summary

Region: Withlacoochee

Year: 2020

Scenario Parameters					
	Citrus	Hernando	Levy	Marion	Sumter
Evacuation Level	C	C	C	C	C
Response Curve	12 hours	12 hours	12 hours	12 hours	12 hours
100% Response?	Yes	Yes	Yes	Yes	Yes
Clearance Times					
	Citrus	Hernando	Levy	Marion	Sumter
In-County	23	22.5	23	14	13
Out-of-County	31	31.5	24	32.5	32
To Shelter	13.5	13	13	13.5	12.5
Regional Clearance Time:		32.5			
Evacuation Demand					
	Citrus	Hernando	Levy	Marion	Sumter
<i>Population -</i>					
Site-Built	37,511	36,216	6,379	74,320	24,768
Mobile Home	38,482	29,629	20,751	77,856	20,467
Tourists	1,680	468	474	0	0
Total	77,673	66,313	27,604	152,176	45,235
<i>Shelter Demand -</i>					
	7,744	7,689	3,680	18,901	9,685
<i>Trips -</i>					
Site-Built	22,429	20,110	3,616	38,818	13,689
Mobile Home	23,193	17,347	11,272	43,946	12,484
Tourists	763	213	216	0	0
Total	46,385	37,670	15,104	82,764	26,173

Countywide Evacuation



Regional Evacuation

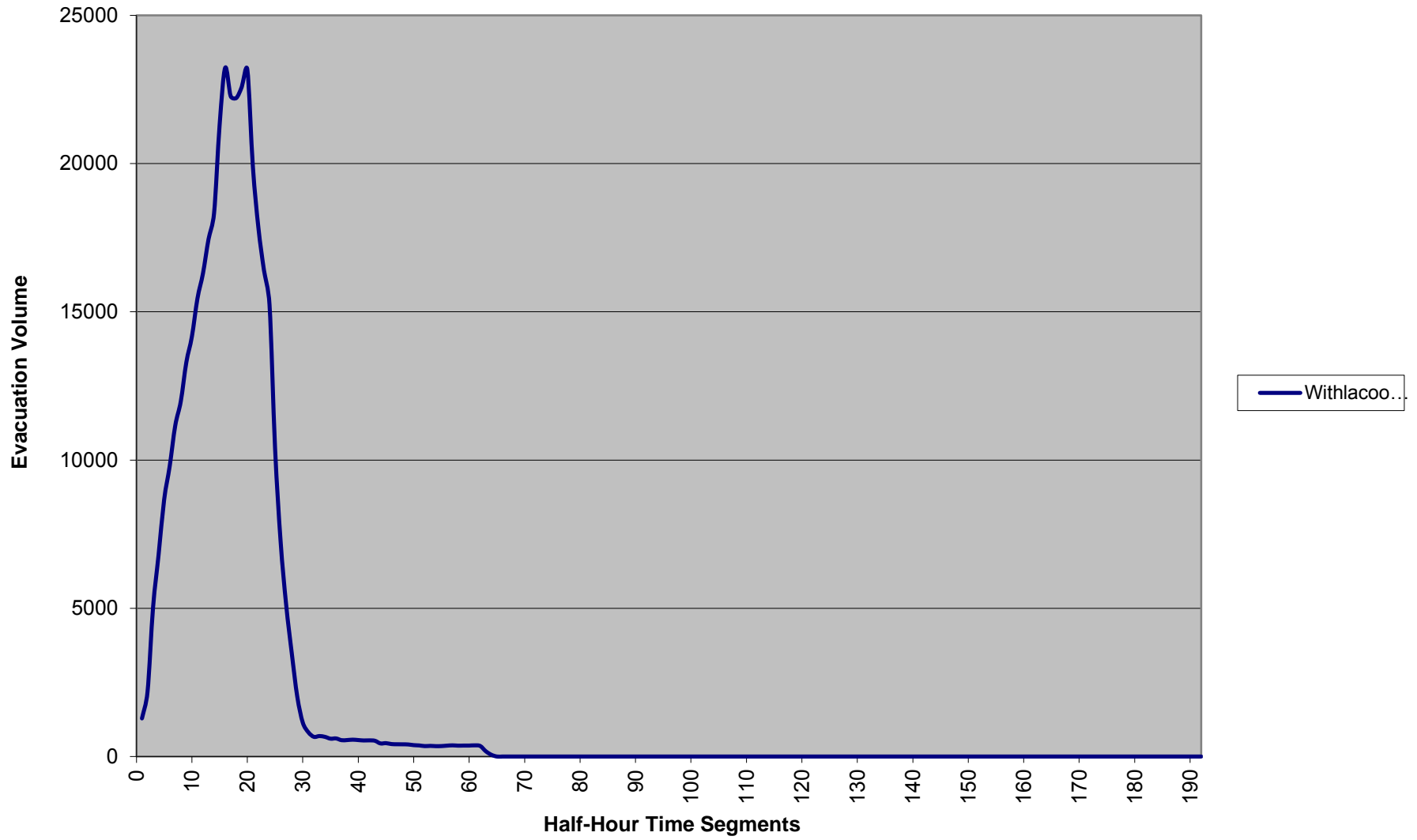
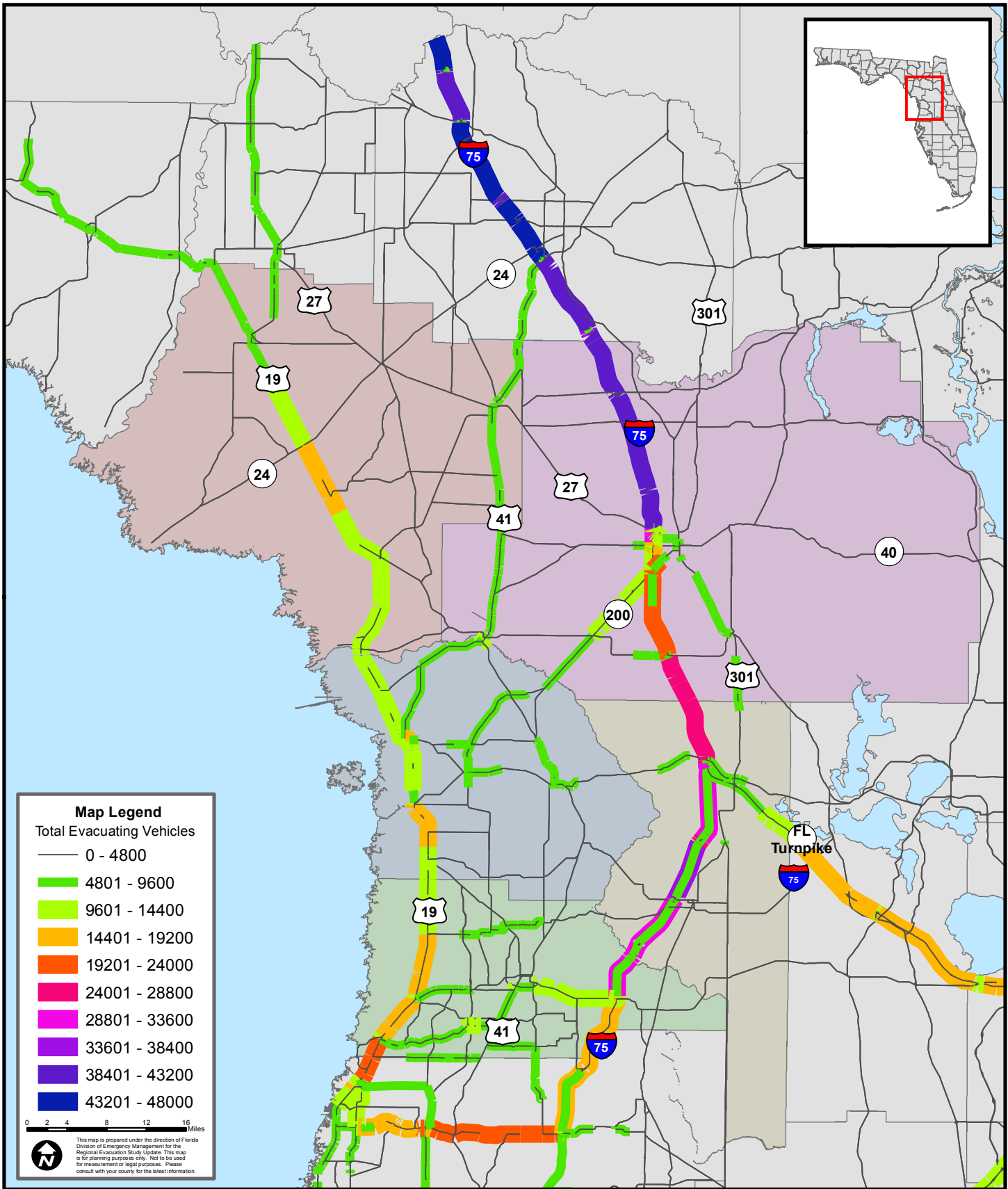




Figure F-8

Evacuation Trip Volumes for 2020 Base Scenario

Evacuation Level C



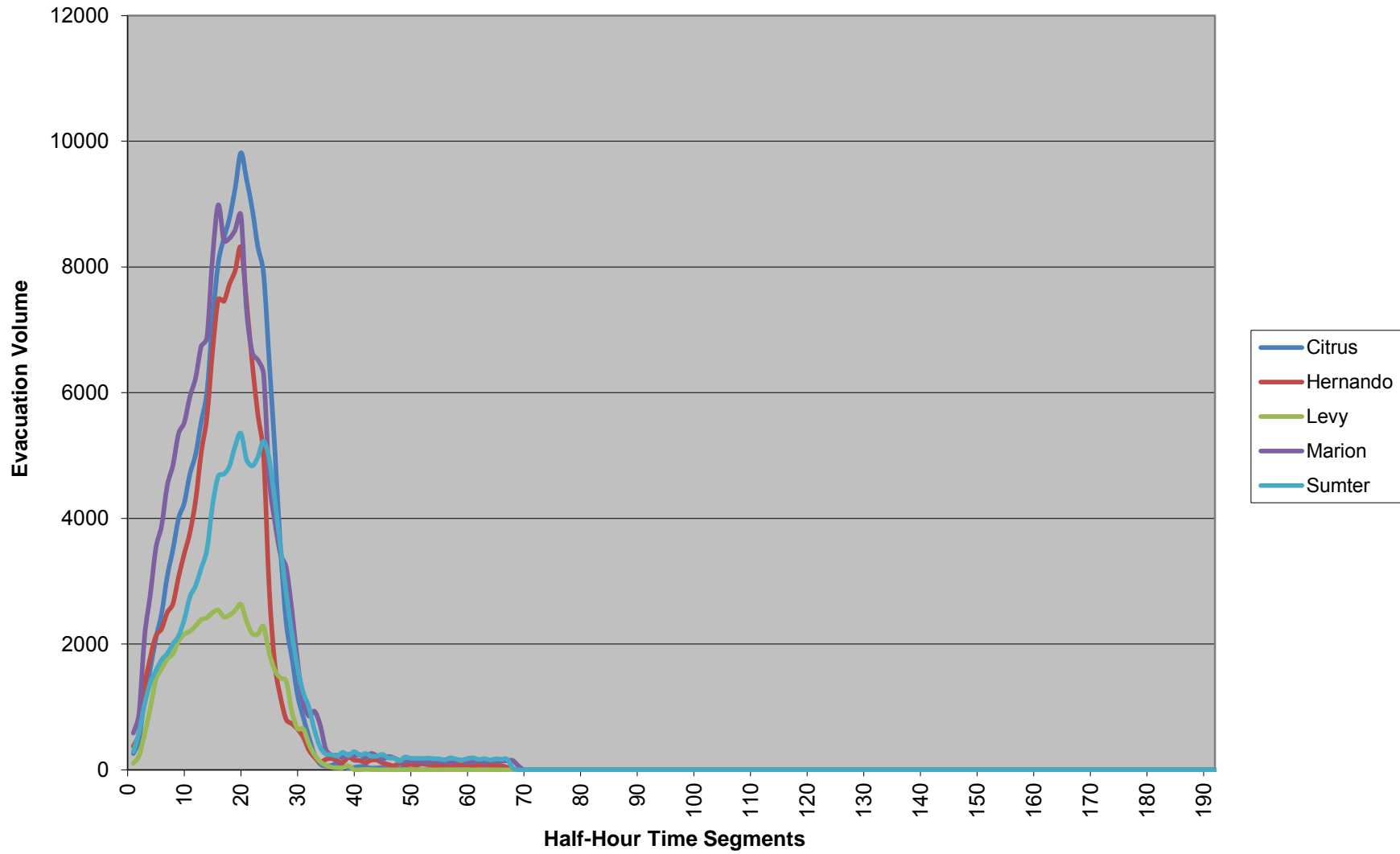
Evacuation Model Run Summary

Region: Withlacoochee

Year: 2020

Scenario Parameters						
	Citrus	Hernando	Levy	Marion	Sumter	
Evacuation Level	D	D	D	D	D	
Response Curve	12 hours	12 hours	12 hours	12 hours	12 hours	
100% Response?	Yes	Yes	Yes	Yes	Yes	
Clearance Times						
	Citrus	Hernando	Levy	Marion	Sumter	
In-County	25	24.5	25	14	15	
Out-of-County	33	34	26	35	34.5	
To Shelter	16	13.5	13	13.5	14.5	
Regional Clearance Time:			35			
Evacuation Demand						
	Citrus	Hernando	Levy	Marion	Sumter	
<i>Population -</i>						
Site-Built	50,753	72,605	8,787	89,184	29,722	
Mobile Home	38,482	29,629	20,751	77,856	20,467	
Tourists	1,909	637	478	0	0	
Total	91,144	102,871	30,016	167,040	50,189	
<i>Shelter Demand -</i>						
	12,941	10,824	3,998	21,057	10,697	
<i>Trips -</i>						
Site-Built	29,968	39,761	4,876	46,581	16,427	
Mobile Home	23,193	17,347	11,272	43,946	12,484	
Tourists	868	290	217	0	0	
Total	54,029	57,398	16,365	90,527	28,911	

Countywide Evacuation



Regional Evacuation

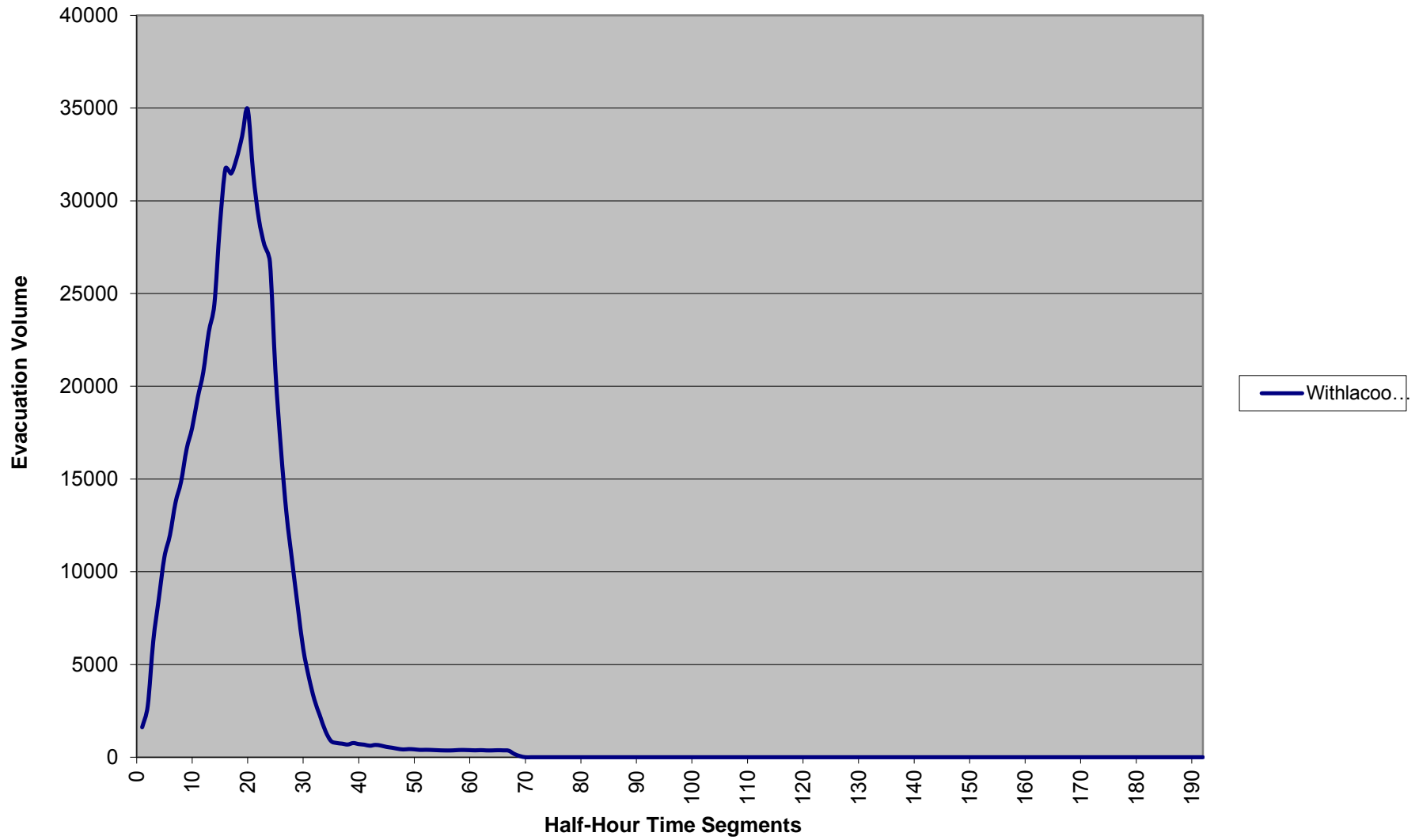
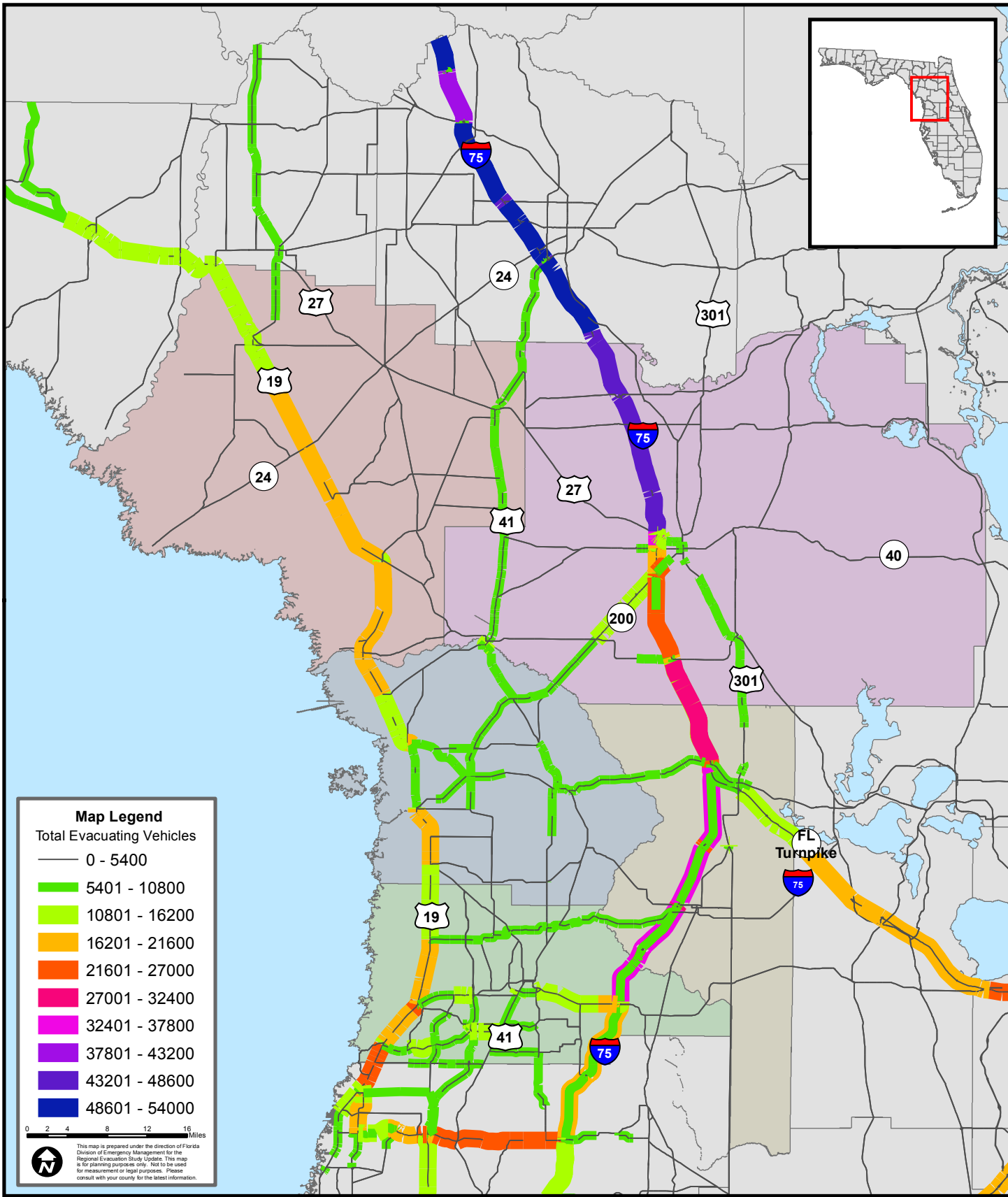




Figure F-9

Evacuation Trip Volumes for 2020 Base Scenario

Evacuation Level D



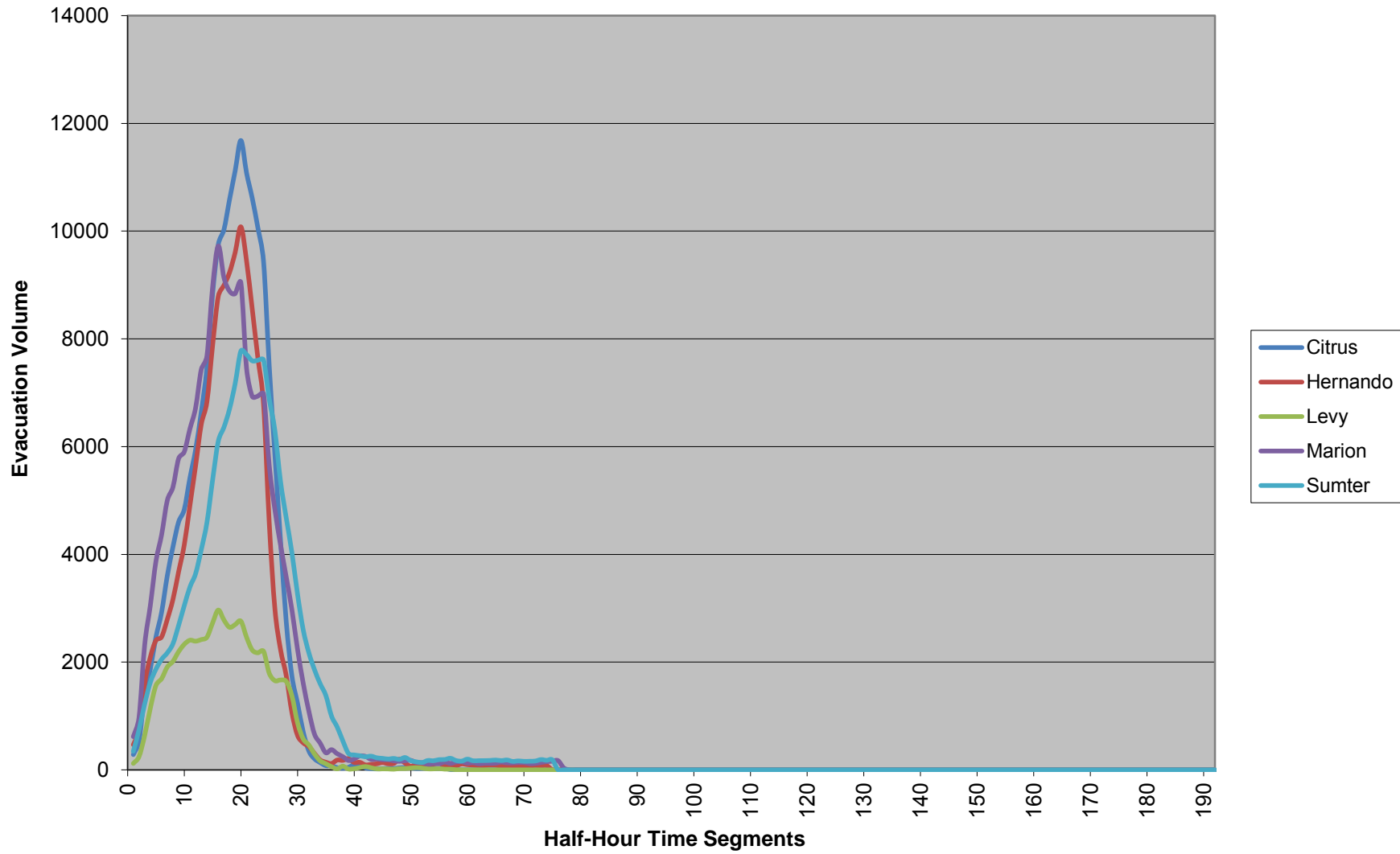
Evacuation Model Run Summary

Region: Withlacoochee

Year: 2020

Scenario Parameters					
	Citrus	Hernando	Levy	Marion	Sumter
Evacuation Level	E	E	E	E	E
Response Curve	12 hours	12 hours	12 hours	12 hours	12 hours
100% Response?	Yes	Yes	Yes	Yes	Yes
Clearance Times					
	Citrus	Hernando	Levy	Marion	Sumter
In-County	29	28	29.5	29	17
Out-of-County	38	38	29.5	39	38.5
To Shelter	16.5	14.5	13	13.5	16.5
Regional Clearance Time:			39		
Evacuation Demand					
	Citrus	Hernando	Levy	Marion	Sumter
<i>Population -</i>					
Site-Built	59,973	94,779	12,202	89,184	34,676
Mobile Home	38,482	29,629	20,751	77,856	20,467
Tourists	1,933	1,245	516	0	0
Total	100,388	125,653	33,469	167,040	55,143
<i>Shelter Demand -</i>					
	14,347	12,793	4,464	21,057	11,711
<i>Trips -</i>					
Site-Built	35,178	51,416	6,693	46,581	19,165
Mobile Home	23,193	17,347	11,272	43,946	12,484
Tourists	878	566	235	0	0
Total	59,249	69,329	18,200	90,527	31,649

Countywide Evacuation



Regional Evacuation

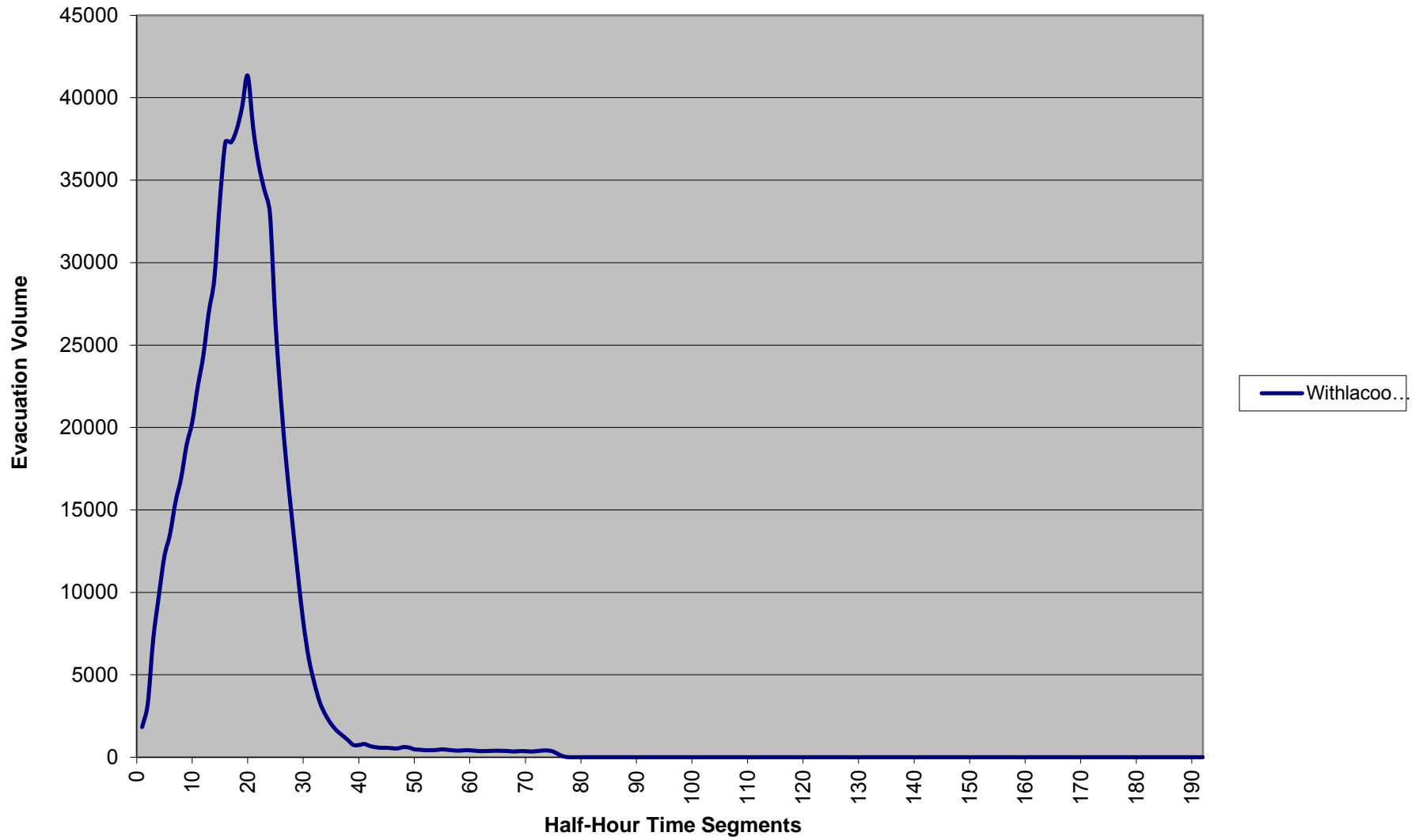
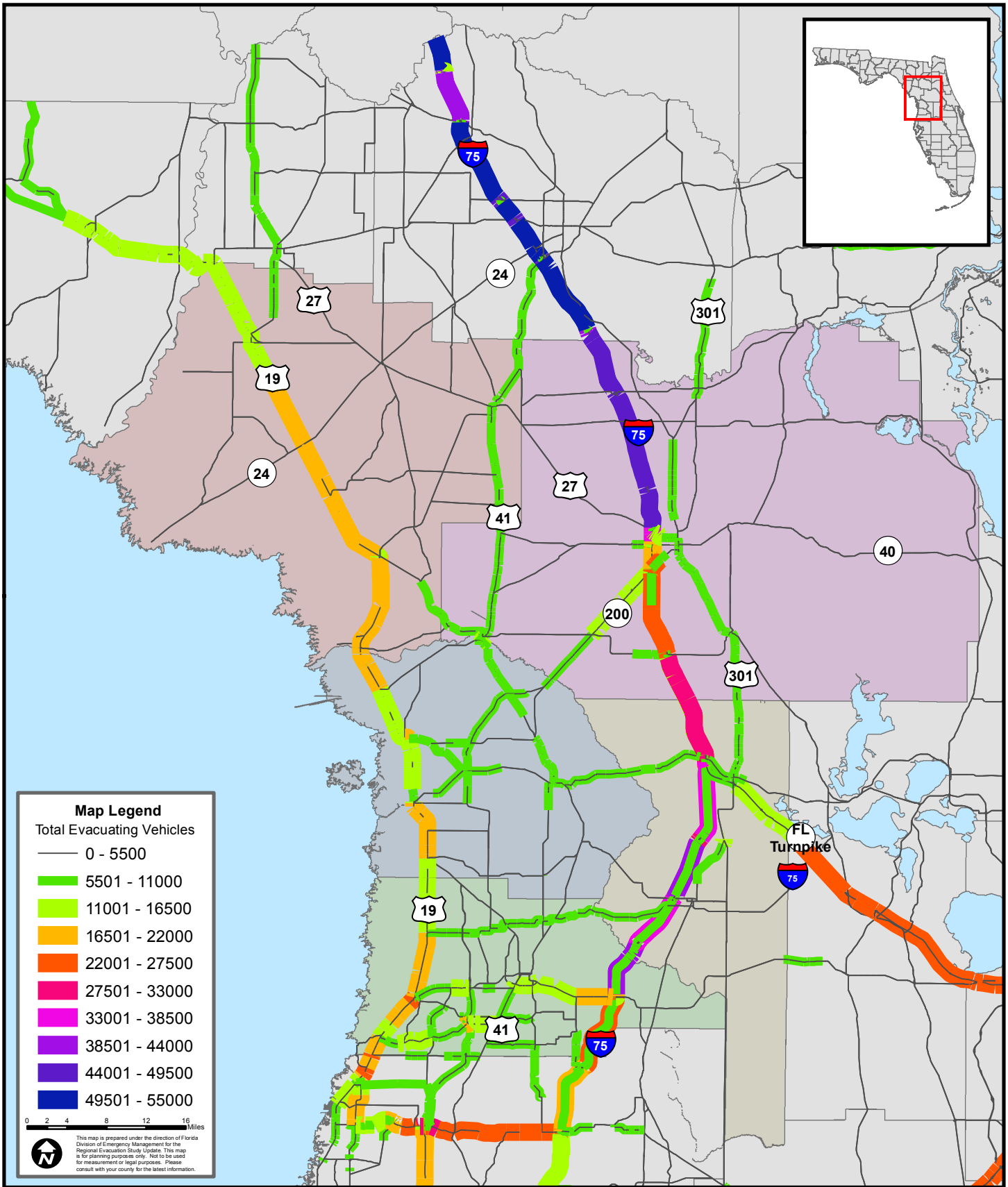




Figure F-10

Evacuation Trip Volumes for 2020 Base Scenario

Evacuation Level E



Section G

Model Output for Operational Scenarios

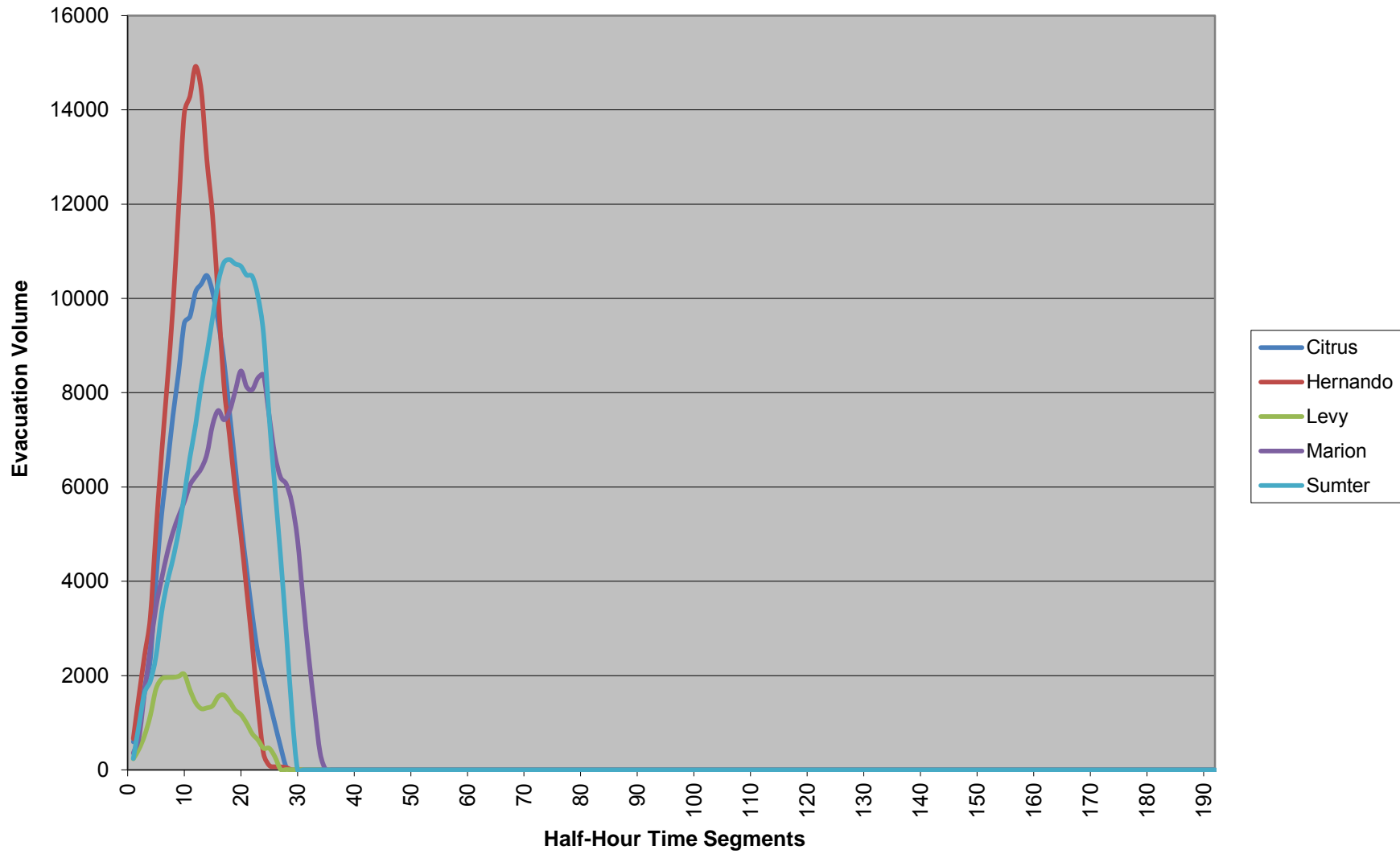
Evacuation Model Run Summary

Region: Withlacoochee

Year: 2015

Scenario Parameters					
	Citrus	Hernando	Levy	Marion	Sumter
Evacuation Level	A	A	A	A	A
Response Curve	6 hours	6 hours	6 hours	12 hours	12 hours
100% Response?	No	No	No	No	No
Clearance Times					
	Citrus	Hernando	Levy	Marion	Sumter
In-County	12.5	7.5	13	14.5	15
Out-of-County	14.5	14.5	16.5	18	15
To Shelter	10.5	7.5	6.5	14	14.5
Regional Clearance Time:			18		
Evacuation Demand					
	Citrus	Hernando	Levy	Marion	Sumter
<i>Population -</i>					
Site-Built	18,826	18,554	3,106	40,571	12,464
Mobile Home	19,918	13,969	11,864	35,431	11,149
Tourists	1,404	198	346	0	0
Total	40,148	32,721	15,316	76,002	23,613
<i>Shelter Demand -</i>					
	3,495	3,756	2,070	9,583	5,065
<i>Trips -</i>					
Site-Built	11,196	10,160	1,724	21,195	6,887
Mobile Home	12,020	8,257	6,446	20,007	6,801
Tourists	638	90	157	0	0
Total	23,854	18,507	8,327	41,202	13,688

Countywide Evacuation



Regional Evacuation

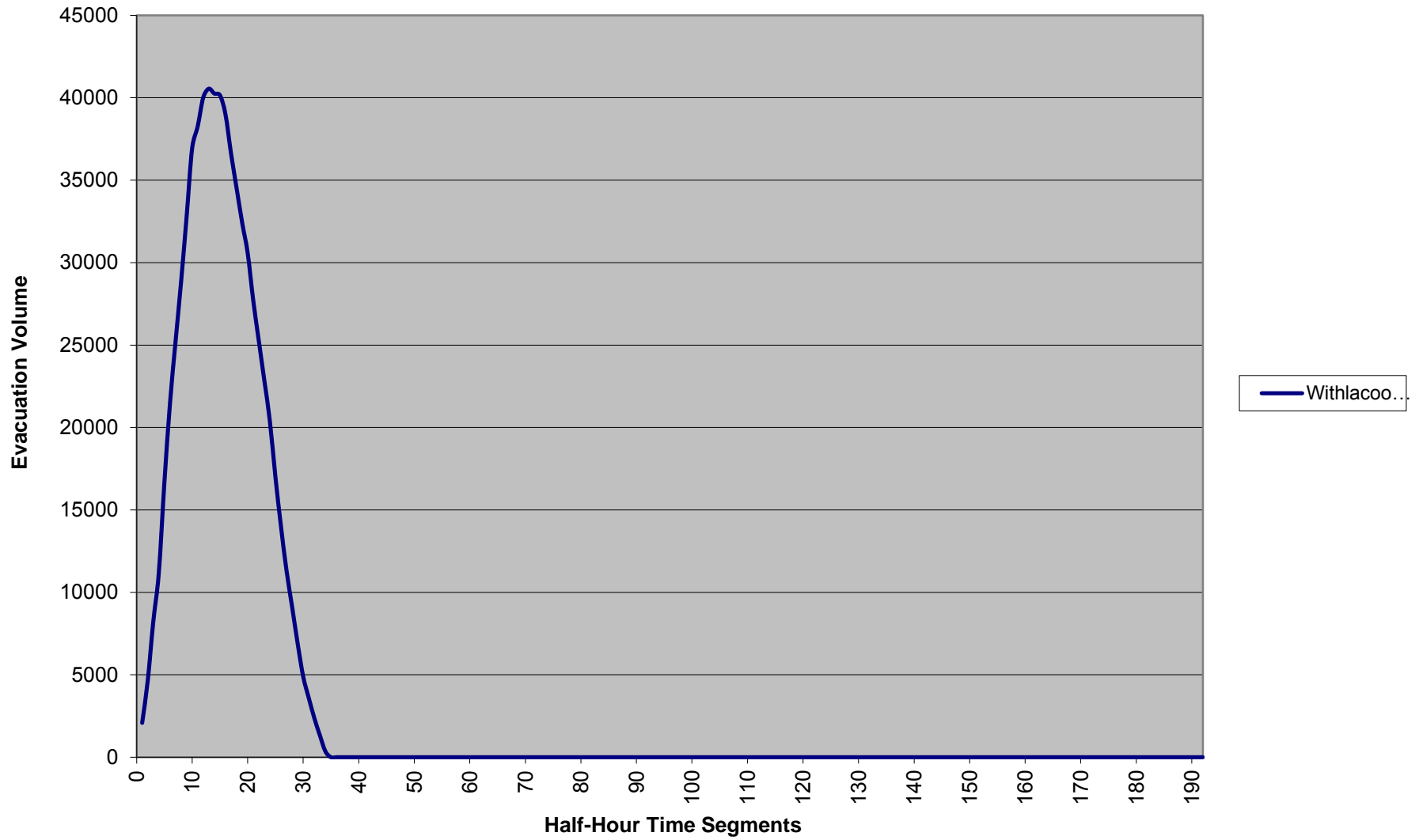
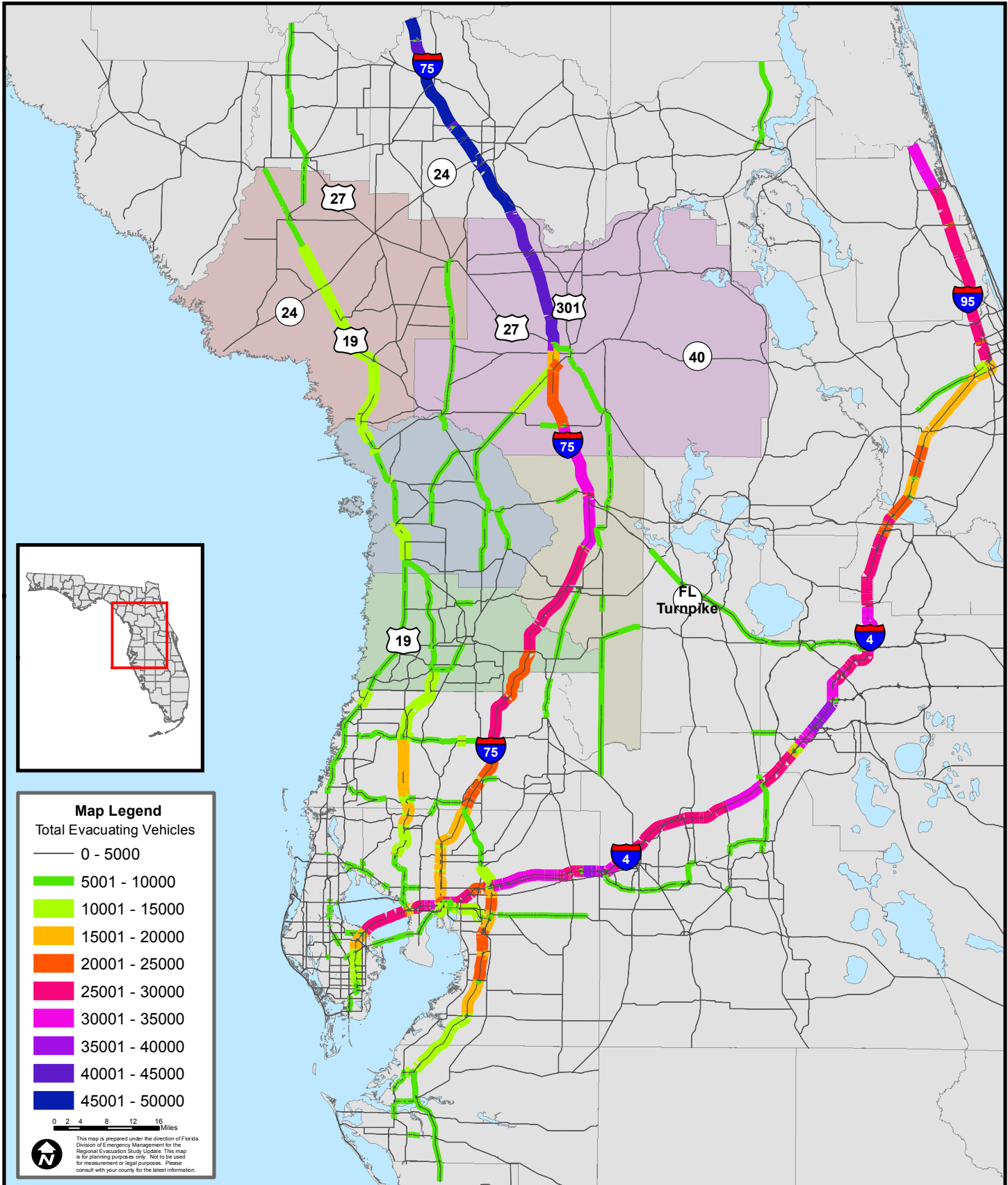




Figure G-1

Evacuation Trip Volumes for 2015 Operational Scenario

Evacuation Level A



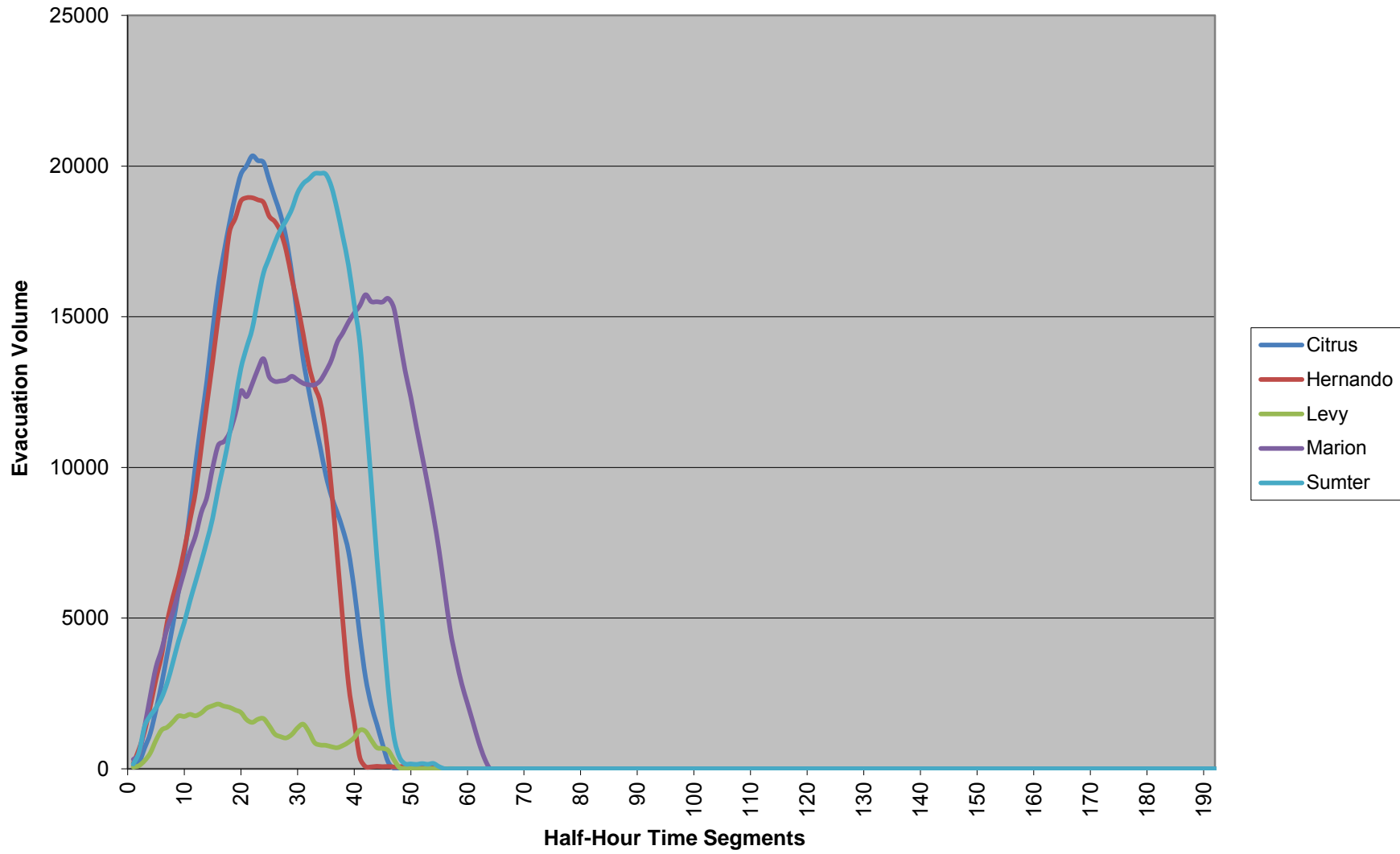
Evacuation Model Run Summary

Region: Withlacoochee

Year: 2015

Scenario Parameters					
	Citrus	Hernando	Levy	Marion	Sumter
Evacuation Level	B	B	B	B	B
Response Curve	12 hours	12 hours	12 hours	12 hours	12 hours
100% Response?	No	No	No	No	No
Clearance Times					
	Citrus	Hernando	Levy	Marion	Sumter
In-County	24	19	24.5	16.5	18
Out-of-County	27	27.5	29.5	32	28
To Shelter	22.5	15.5	13	16	17.5
Regional Clearance Time:			32		
Evacuation Demand					
	Citrus	Hernando	Levy	Marion	Sumter
<i>Population -</i>					
Site-Built	21,751	19,652	3,467	54,095	16,619
Mobile Home	22,926	15,156	12,841	42,518	12,864
Tourists	1,642	468	465	0	0
Total	46,319	35,276	16,773	96,613	29,483
<i>Shelter Demand -</i>					
	3,876	4,035	2,239	12,284	6,301
<i>Trips -</i>					
Site-Built	12,997	10,852	1,943	28,260	9,183
Mobile Home	13,834	8,952	6,976	24,008	7,847
Tourists	746	213	211	0	0
Total	27,577	20,017	9,130	52,268	17,030

Countywide Evacuation



Regional Evacuation

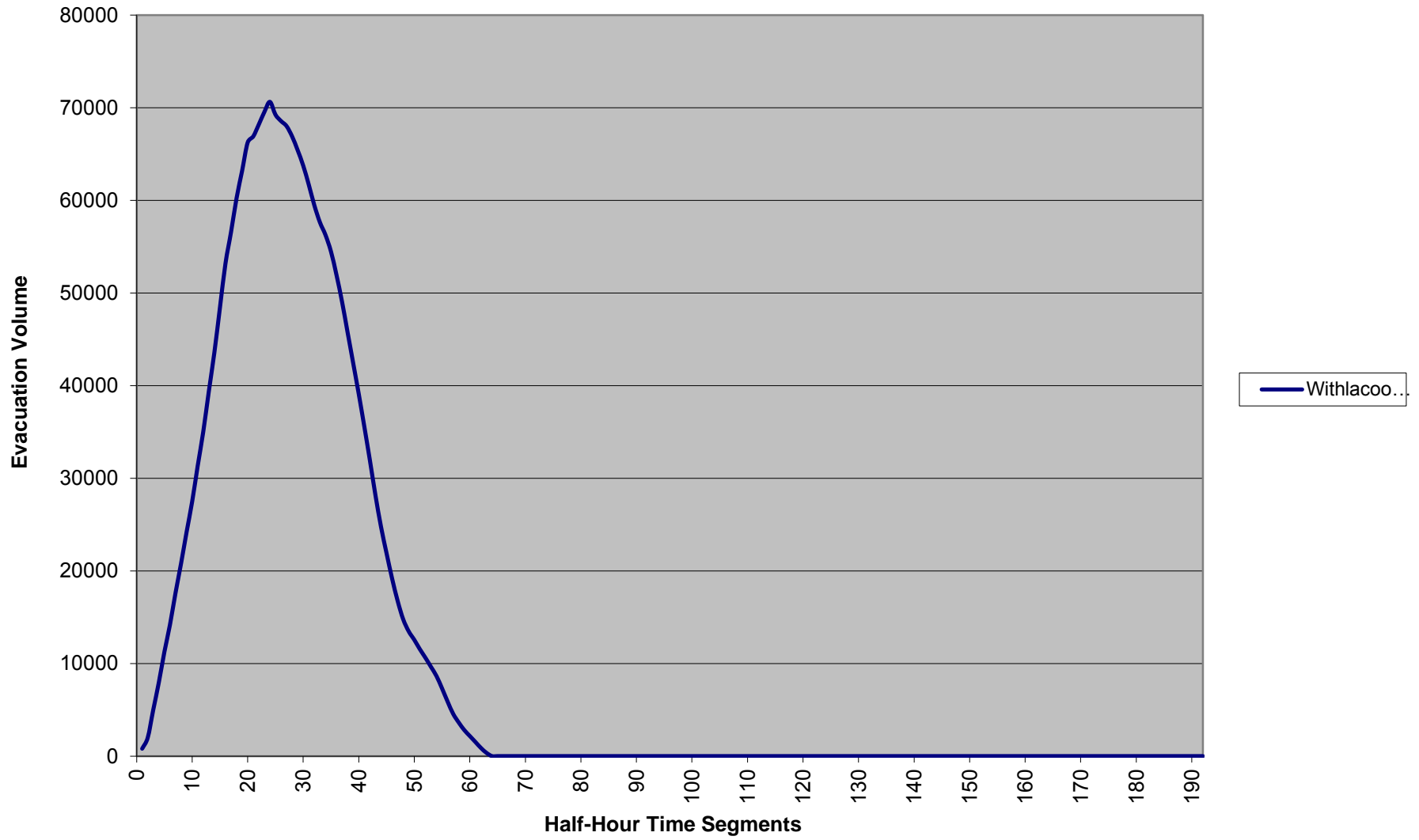
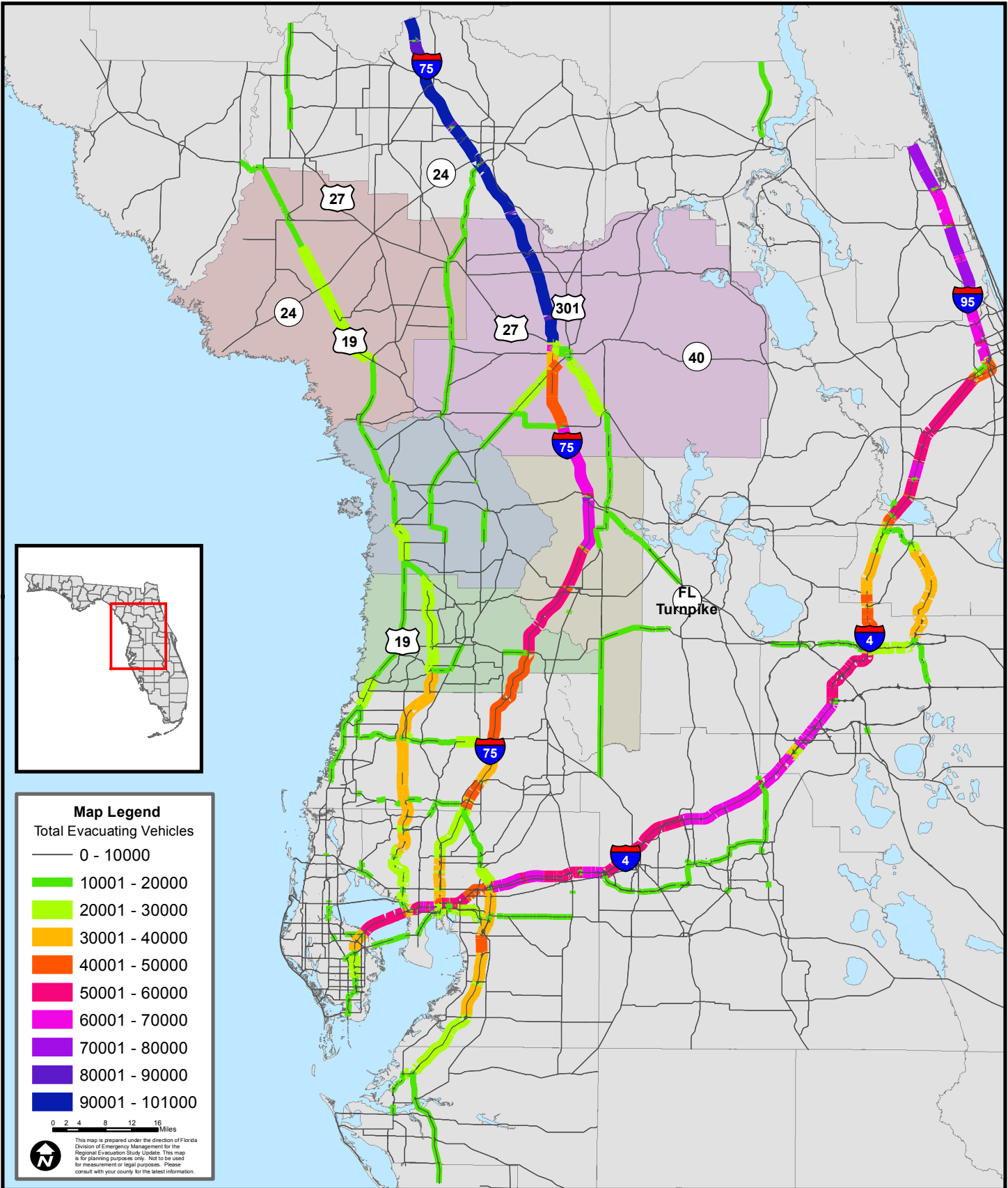




Figure G-2

Evacuation Trip Volumes for 2015 Operational Scenario

Evacuation Level B



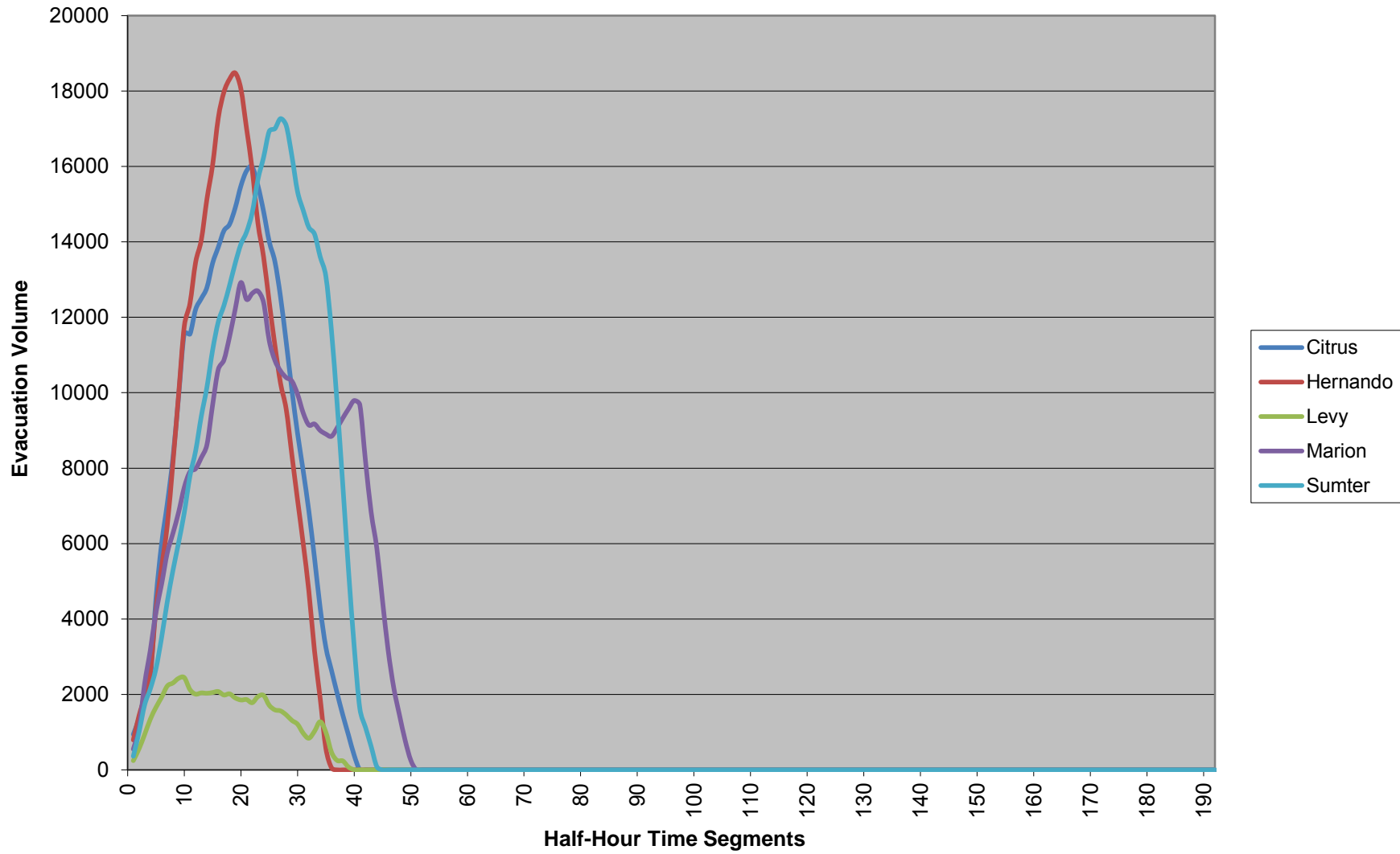
Evacuation Model Run Summary

Region: Withlacoochee

Year: 2015

Scenario Parameters					
	Citrus	Hernando	Levy	Marion	Sumter
Evacuation Level	C	C	C	C	C
Response Curve	6 hours	6 hours	9 hours	12 hours	12 hours
100% Response?	No	No	No	No	No
Clearance Times					
	Citrus	Hernando	Levy	Marion	Sumter
In-County	18.5	14	19.5	16	19.5
Out-of-County	20.5	18.5	24.5	25.5	22.5
To Shelter	11	8	10	15.5	19
Regional Clearance Time:		25.5			
Evacuation Demand					
	Citrus	Hernando	Levy	Marion	Sumter
<i>Population -</i>					
Site-Built	29,100	30,329	5,064	67,619	20,774
Mobile Home	25,990	17,887	13,941	49,604	13,722
Tourists	1,642	468	465	0	0
Total	56,732	48,684	19,470	117,223	34,496
<i>Shelter Demand -</i>					
	5,794	5,393	2,577	14,985	7,345
<i>Trips -</i>					
Site-Built	17,290	16,650	2,828	35,325	11,479
Mobile Home	15,678	10,548	7,576	28,009	8,371
Tourists	746	213	211	0	0
Total	33,714	27,411	10,615	63,334	19,850

Countywide Evacuation



Regional Evacuation

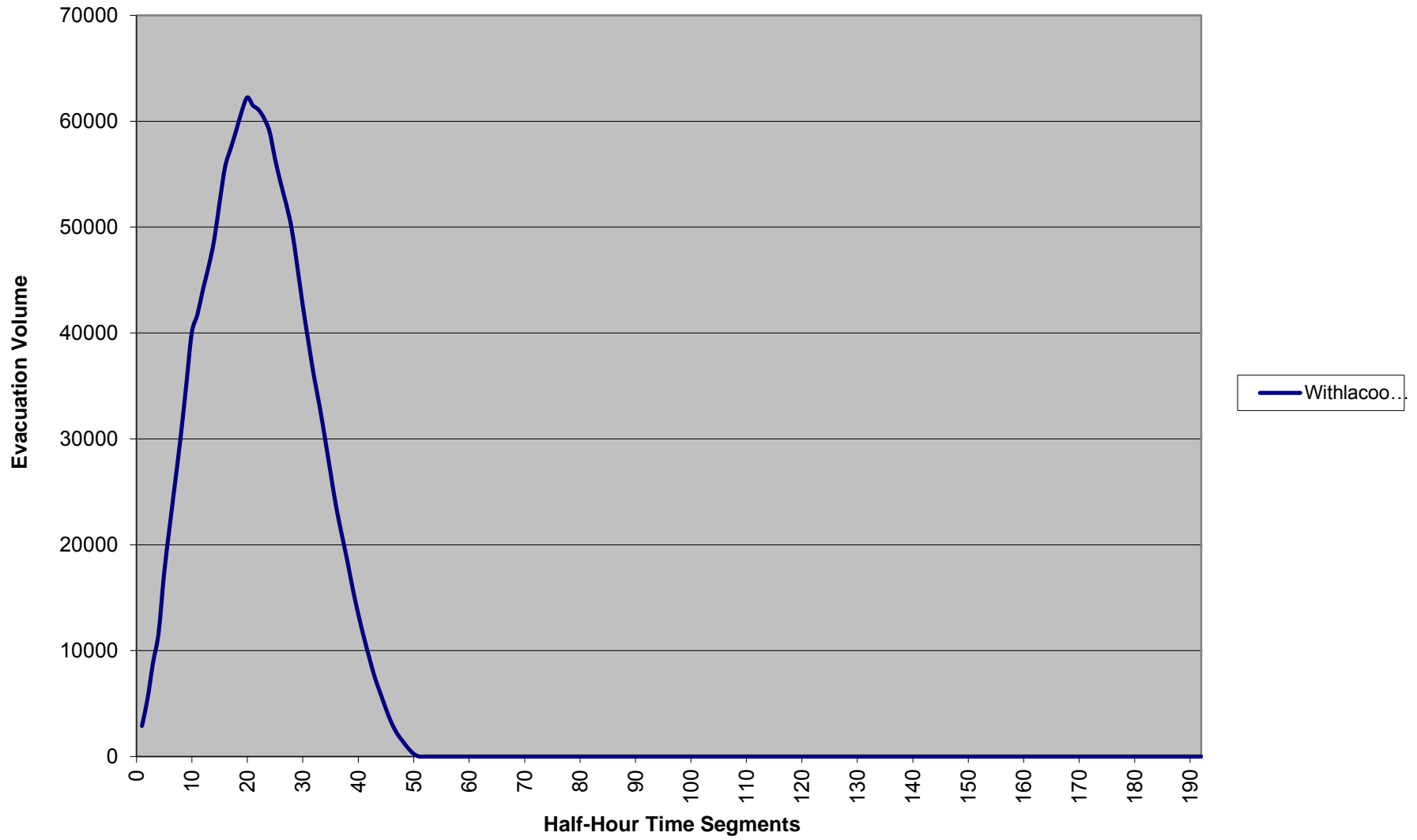
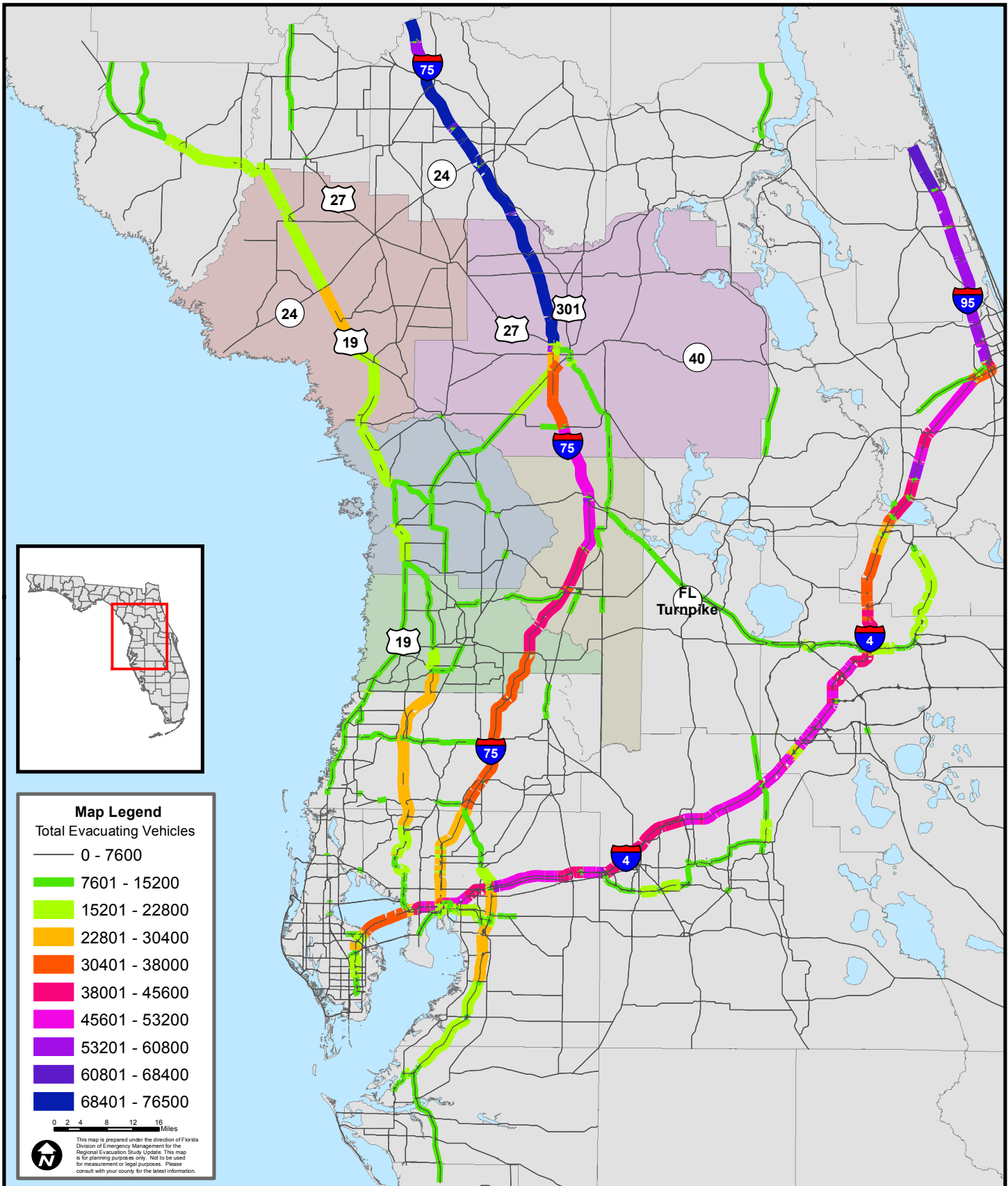




Figure G-3

Evacuation Trip Volumes for 2015 Operational Scenario Evacuation Level C



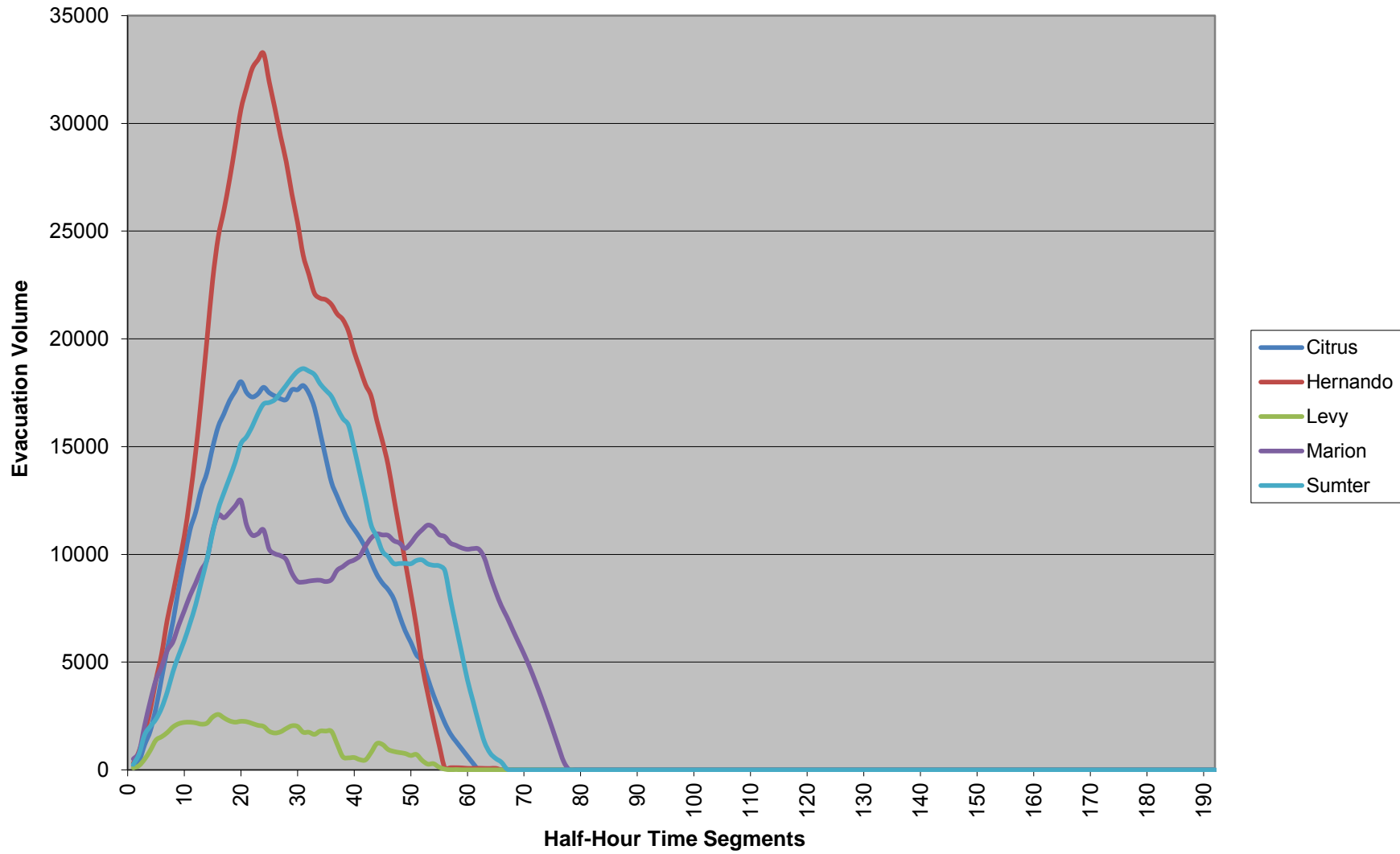
Evacuation Model Run Summary

Region: Withlacoochee

Year: 2015

Scenario Parameters					
	Citrus	Hernando	Levy	Marion	Sumter
Evacuation Level	D	D	D	D	D
Response Curve	12 hours	12 hours	12 hours	12 hours	12 hours
100% Response?	No	No	No	No	No
Clearance Times					
	Citrus	Hernando	Levy	Marion	Sumter
In-County	28.5	26	27.5	16	19.5
Out-of-County	32.5	33.5	36.5	39.5	34
To Shelter	22.5	21	13	15.5	19
Regional Clearance Time:		39.5			
Evacuation Demand					
	Citrus	Hernando	Levy	Marion	Sumter
<i>Population -</i>					
Site-Built	43,808	63,195	7,715	81,143	24,928
Mobile Home	29,124	23,879	15,003	56,690	15,437
Tourists	1,864	637	469	0	0
Total	74,796	87,711	23,187	137,833	40,365
<i>Shelter Demand -</i>					
	10,604	9,154	3,053	17,686	8,580
<i>Trips -</i>					
Site-Built	25,803	34,461	4,258	42,390	13,775
Mobile Home	17,581	14,002	8,151	32,011	9,417
Tourists	847	290	213	0	0
Total	44,231	48,753	12,622	74,401	23,192

Countywide Evacuation



Regional Evacuation

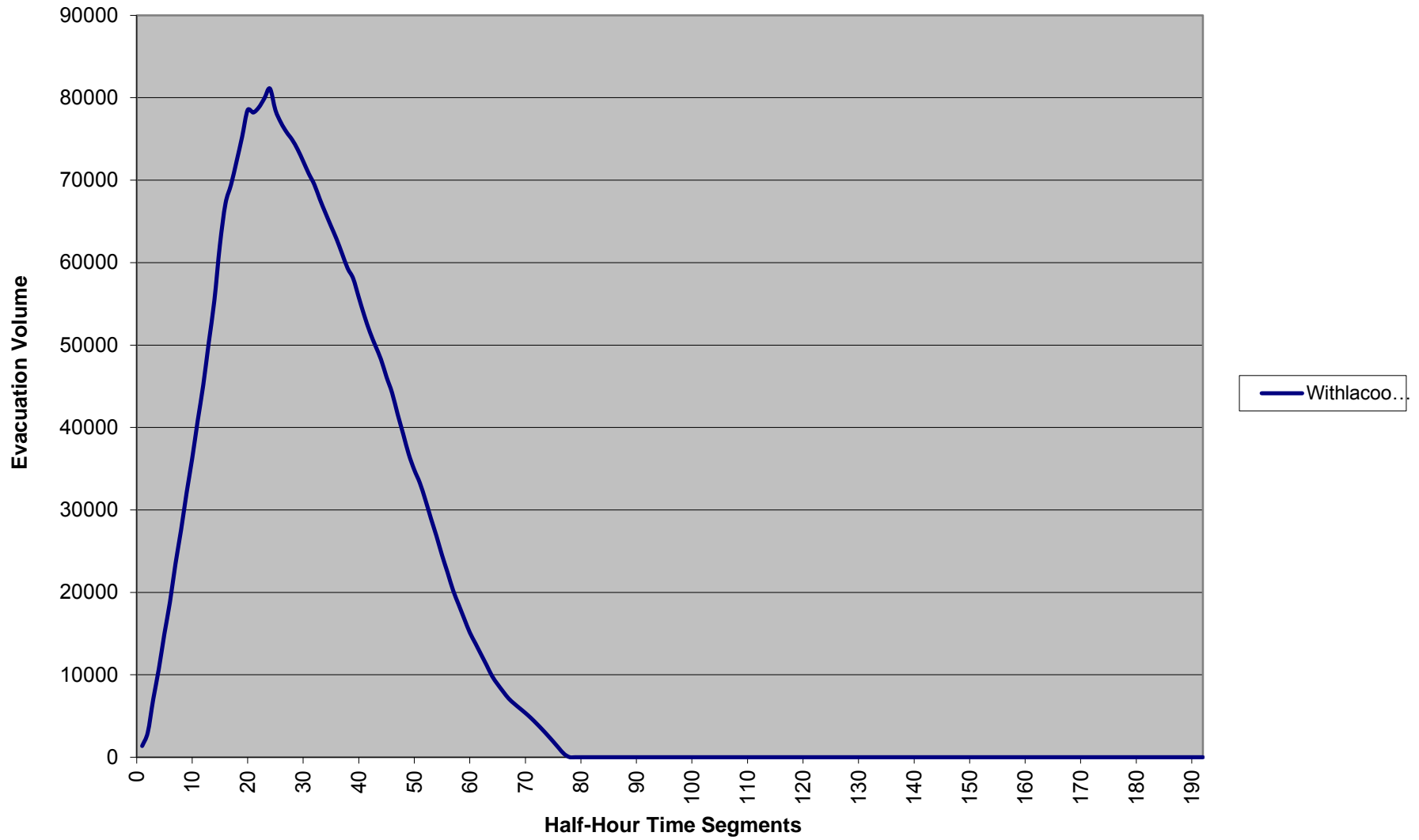
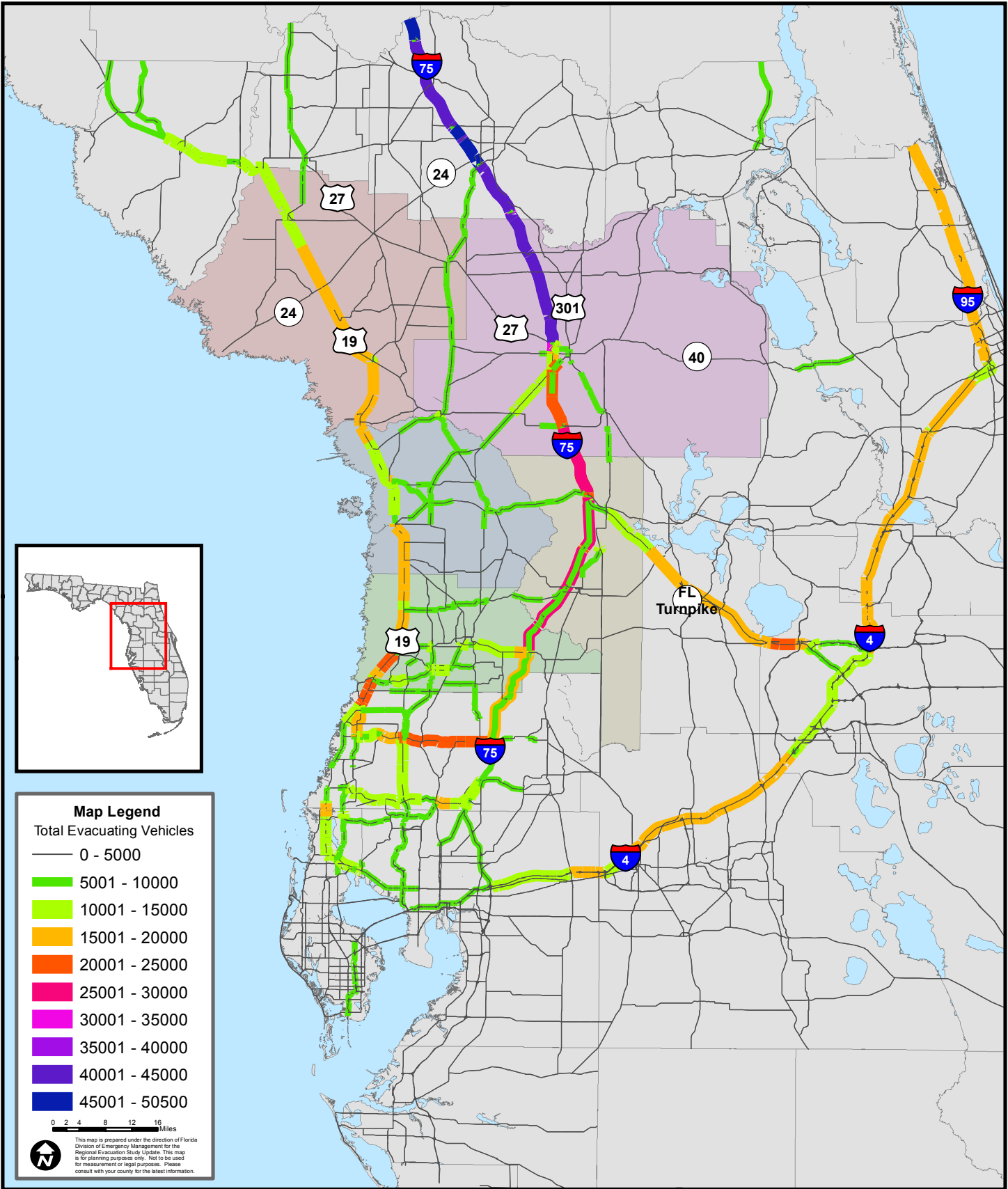




Figure G-4

Evacuation Trip Volumes for 2015 Operational Scenario Evacuation Level D



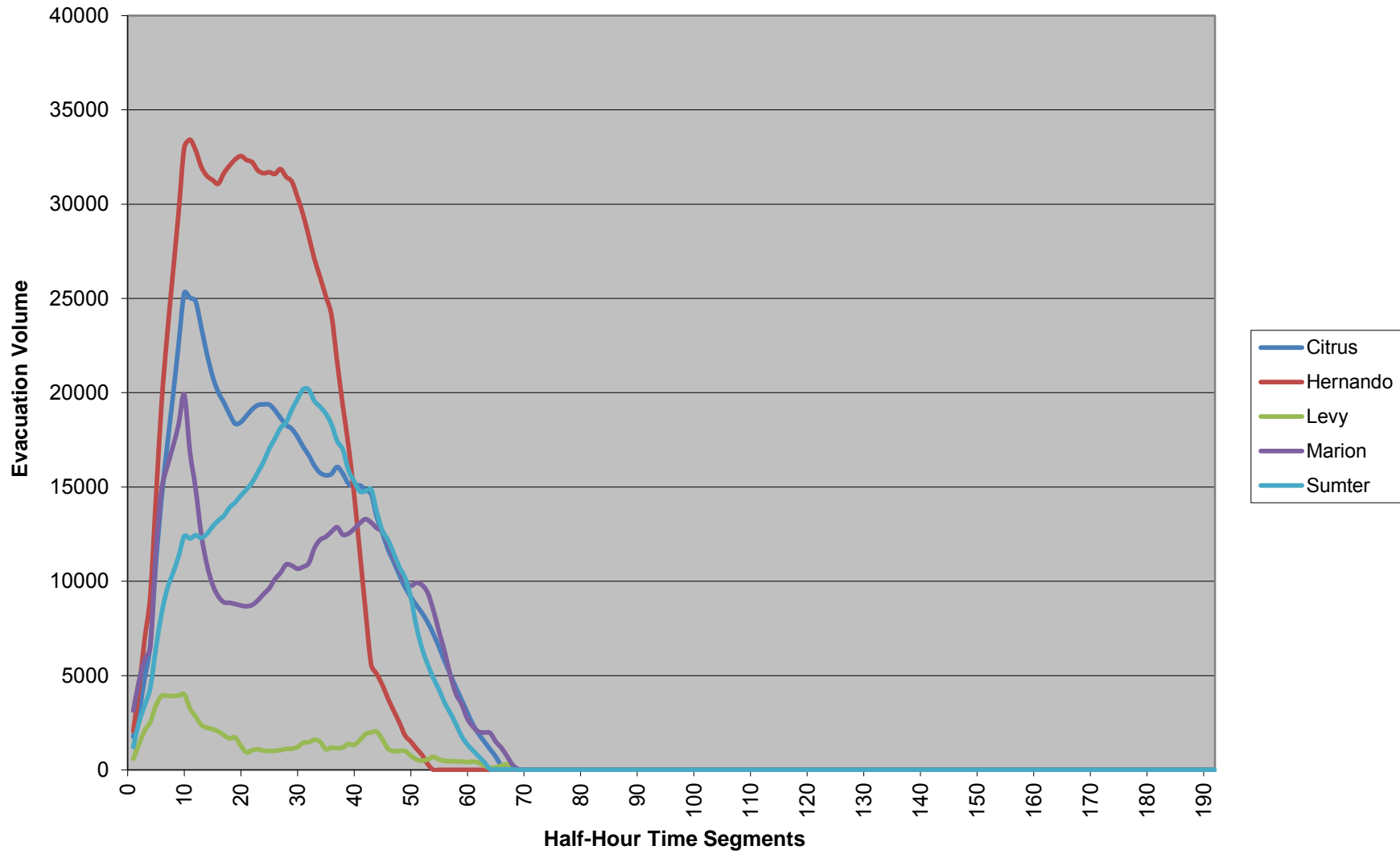
Evacuation Model Run Summary

Region: Withlacoochee

Year: 2015

Scenario Parameters					
	Citrus	Hernando	Levy	Marion	Sumter
Evacuation Level	E	E	E	E	E
Response Curve	6 hours	6 hours	6 hours	6 hours	6 hours
100% Response?	No	No	No	No	No
Clearance Times					
	Citrus	Hernando	Levy	Marion	Sumter
In-County	33.5	26.5	34.5	33.5	10.5
Out-of-County	33.5	27	34.5	35.5	34.5
To Shelter	26.5	26.5	7	10	10
Regional Clearance Time:		35.5			
Evacuation Demand					
	Citrus	Hernando	Levy	Marion	Sumter
<i>Population -</i>					
Site-Built	53,208	76,217	10,772	81,143	29,083
Mobile Home	33,440	25,551	17,931	63,776	16,295
Tourists	1,888	1,240	507	0	0
Total	88,536	103,008	29,210	144,919	45,378
<i>Shelter Demand -</i>					
	12,684	10,625	3,896	18,426	9,624
<i>Trips -</i>					
Site-Built	31,158	41,296	5,881	42,390	16,071
Mobile Home	20,168	14,985	9,746	36,012	9,940
Tourists	858	564	230	0	0
Total	52,184	56,845	15,857	78,402	26,011

Countywide Evacuation



Regional Evacuation

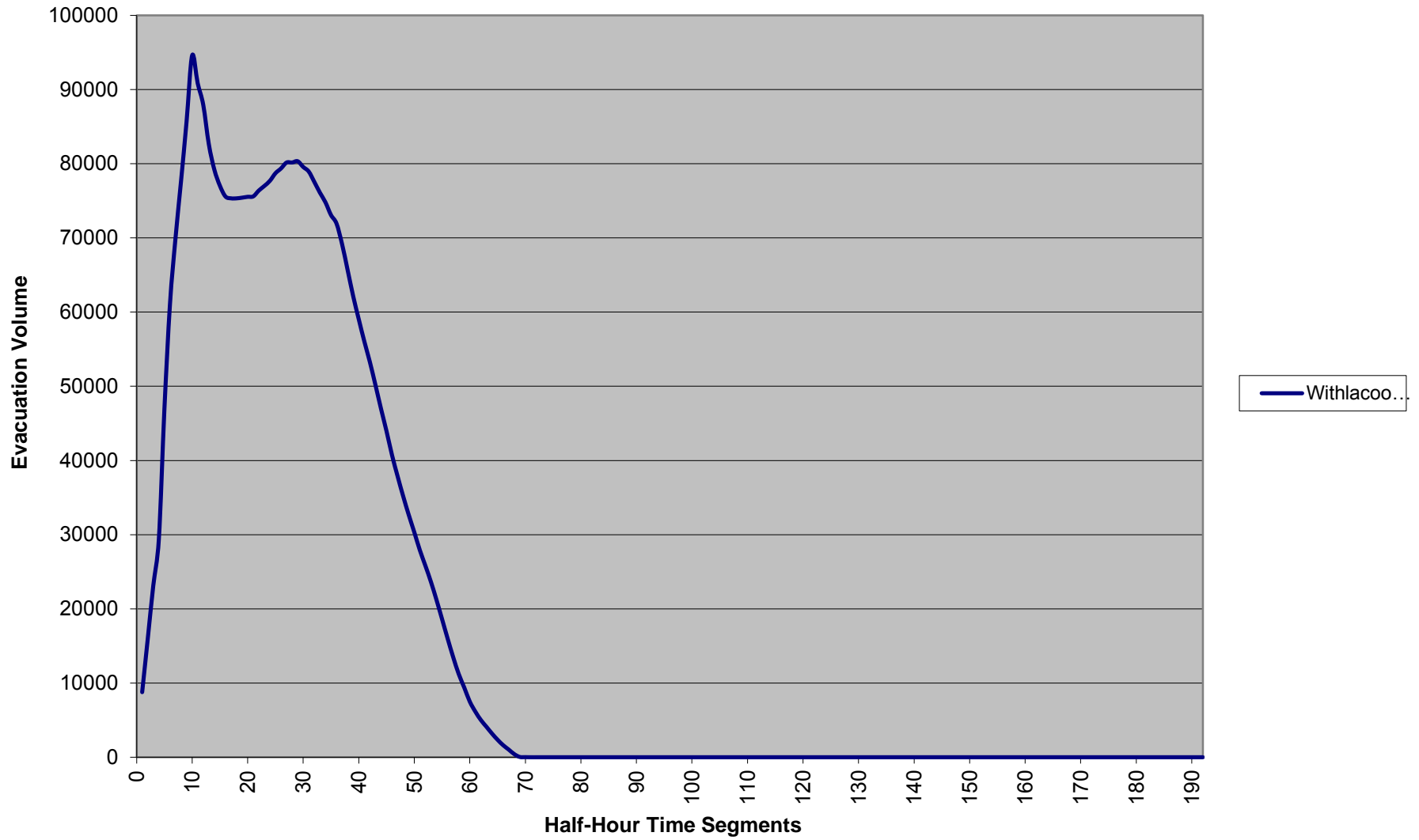
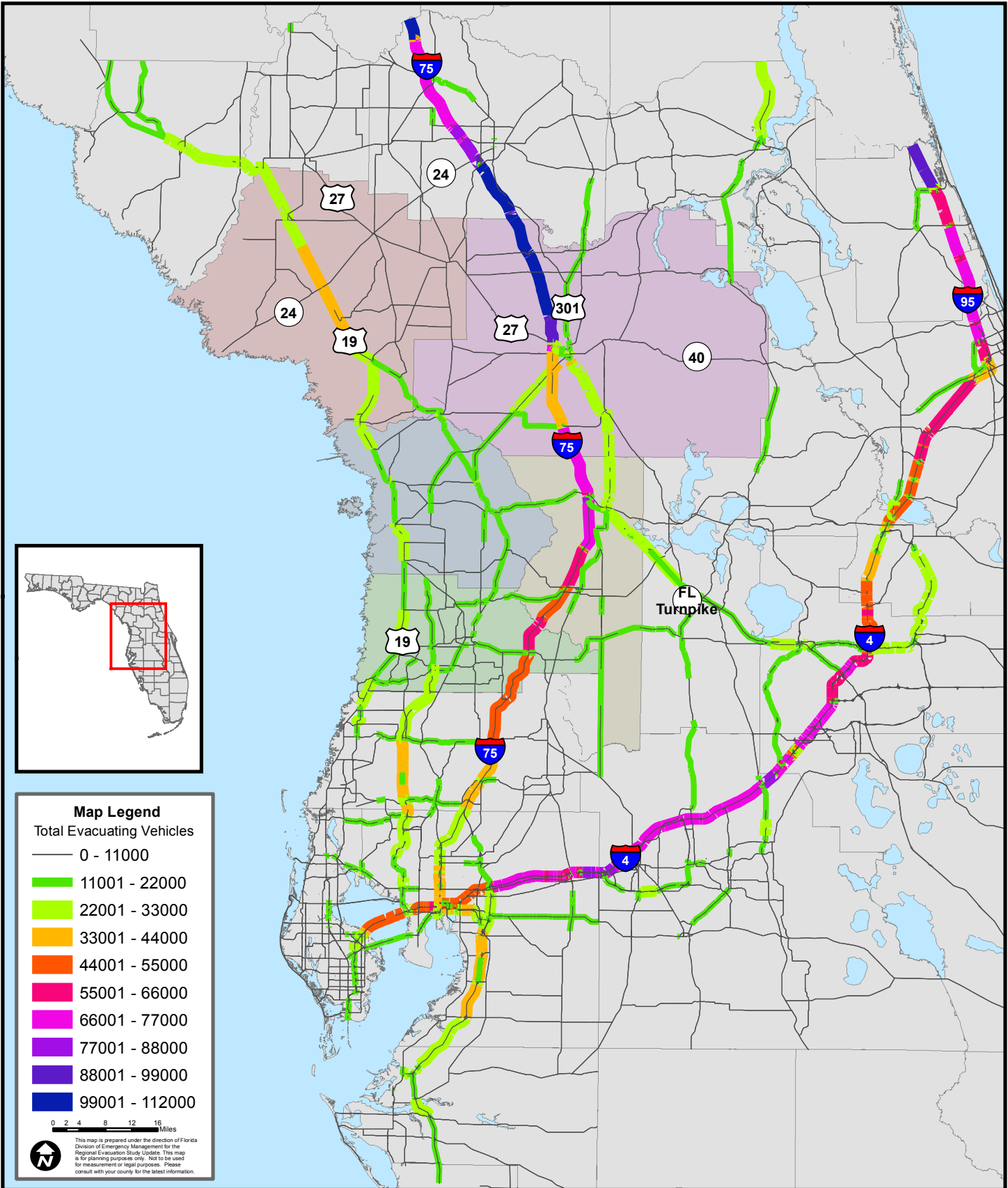




Figure G-5

Evacuation Trip Volumes for 2015 Operational Scenario

Evacuation Level E



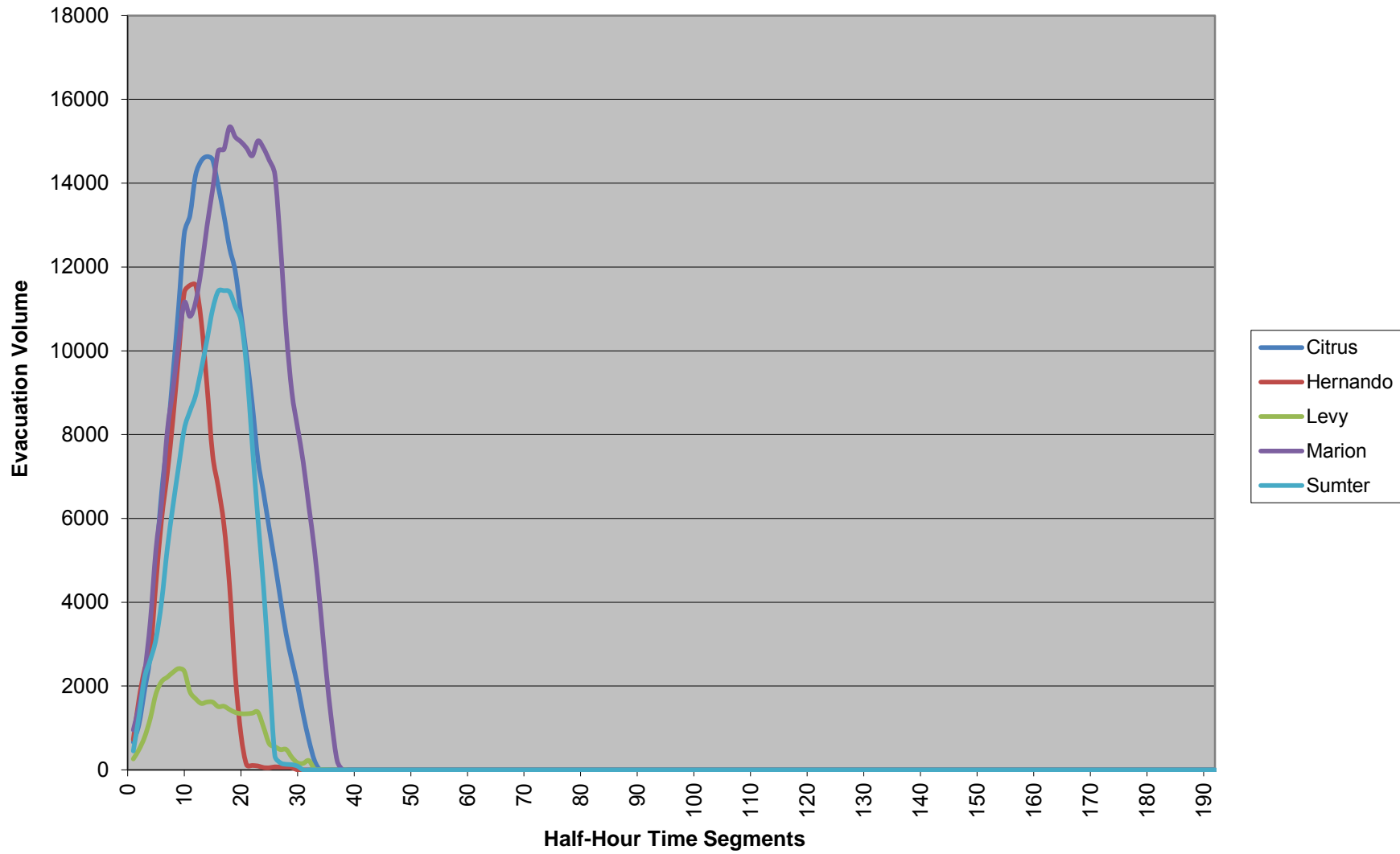
Evacuation Model Run Summary

Region: Withlacoochee

Year: 2020

Scenario Parameters					
	Citrus	Hernando	Levy	Marion	Sumter
Evacuation Level	A	A	A	A	A
Response Curve	6 hours	6 hours	6 hours	9 hours	9 hours
100% Response?	No	No	No	No	No
Clearance Times					
	Citrus	Hernando	Levy	Marion	Sumter
In-County	15	8	15.5	15	13
Out-of-County	17	15	18	19	15.5
To Shelter	13.5	8	6.5	14.5	12.5
Regional Clearance Time:			19		
Evacuation Demand					
	Citrus	Hernando	Levy	Marion	Sumter
<i>Population -</i>					
Site-Built	20,193	20,477	3,304	44,592	14,861
Mobile Home	21,400	15,408	12,599	38,928	13,304
Tourists	1,442	198	355	0	0
Total	43,035	36,083	16,258	83,520	28,165
<i>Shelter Demand -</i>					
	3,748	4,138	2,196	10,528	6,042
<i>Trips -</i>					
Site-Built	12,011	11,212	1,835	23,291	8,214
Mobile Home	12,906	9,099	6,843	21,973	8,114
Tourists	655	90	162	0	0
Total	25,572	20,401	8,840	45,264	16,328

Countywide Evacuation



Regional Evacuation

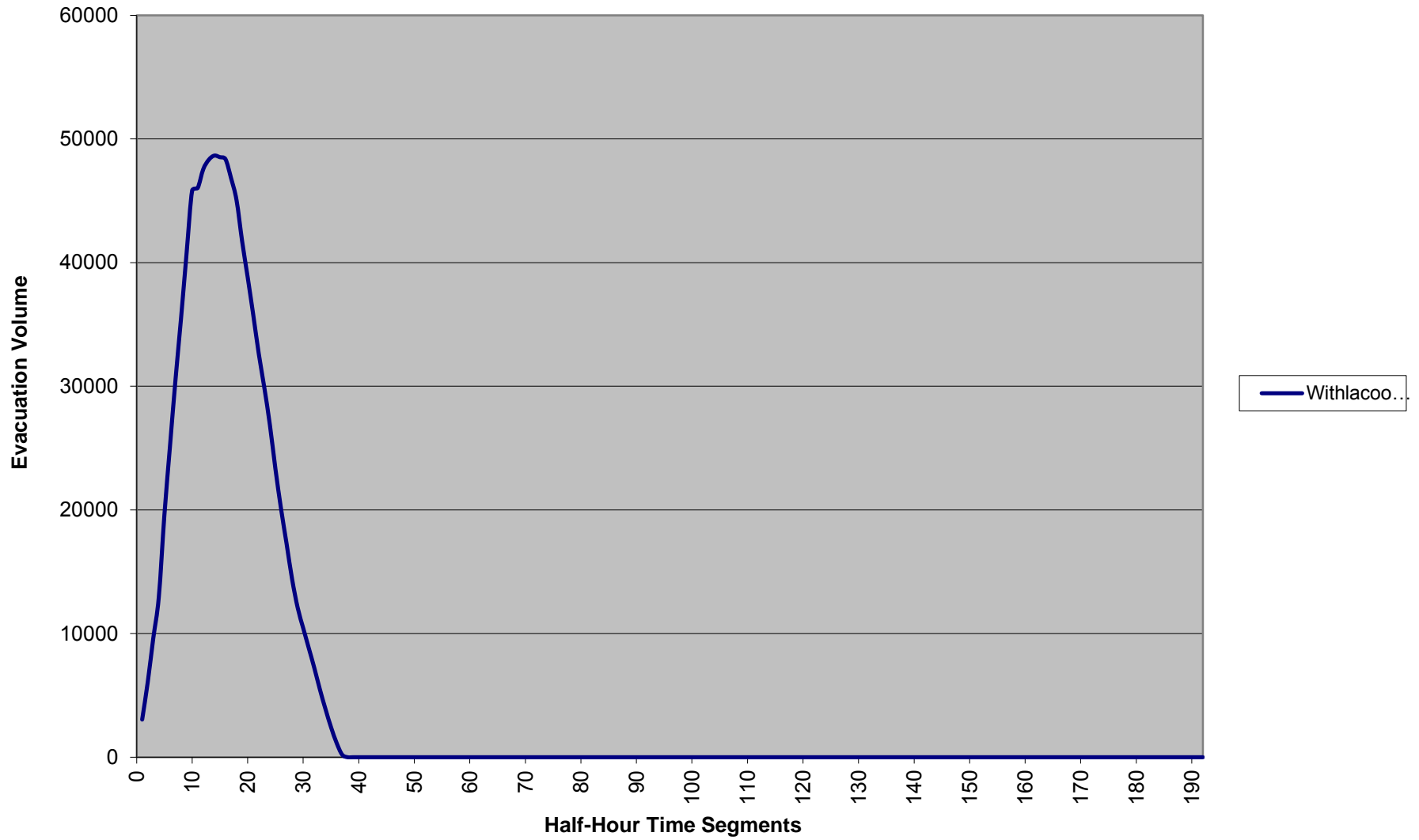
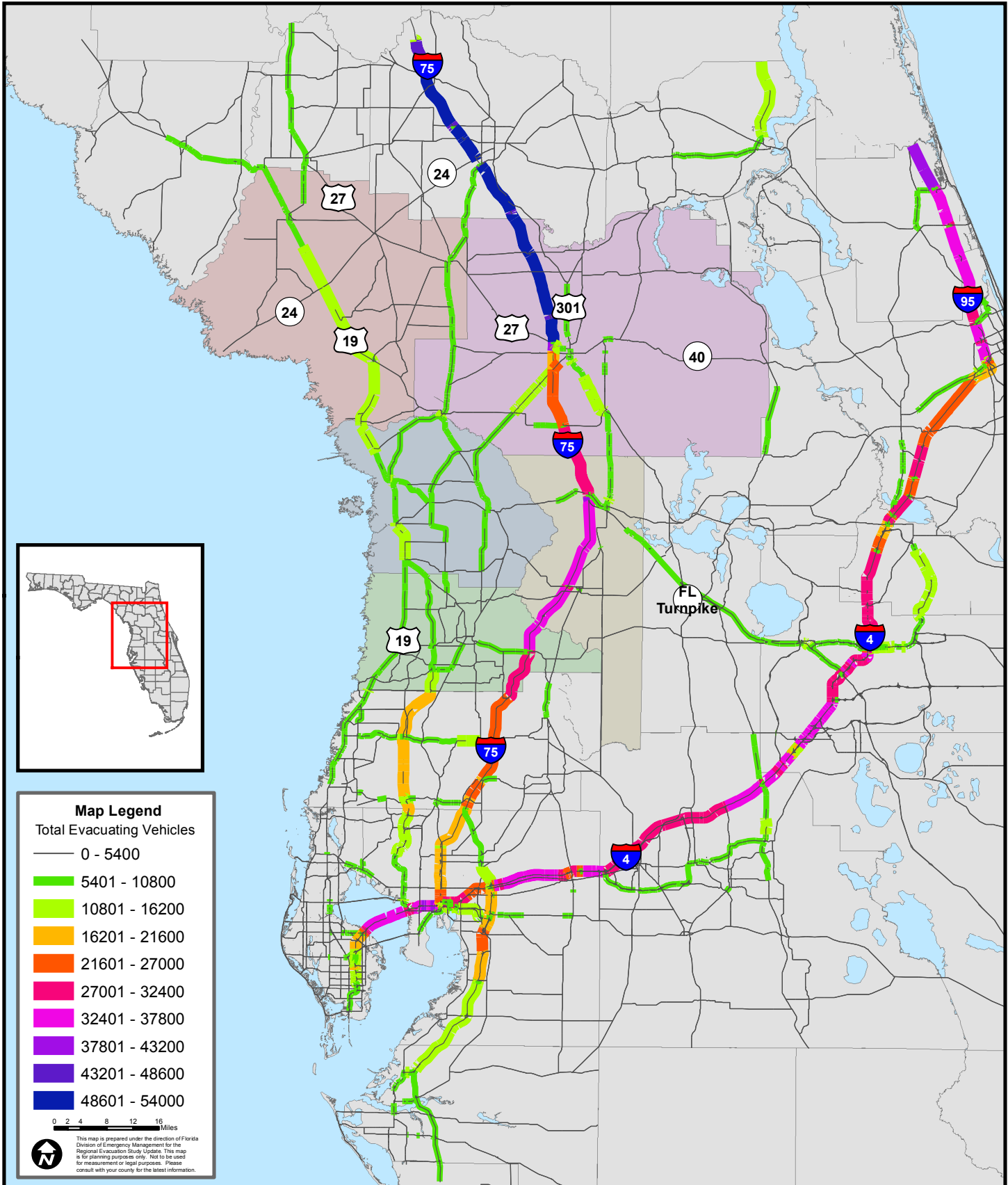




Figure G-6

Evacuation Trip Volumes for 2020 Operational Scenario

Evacuation Level A



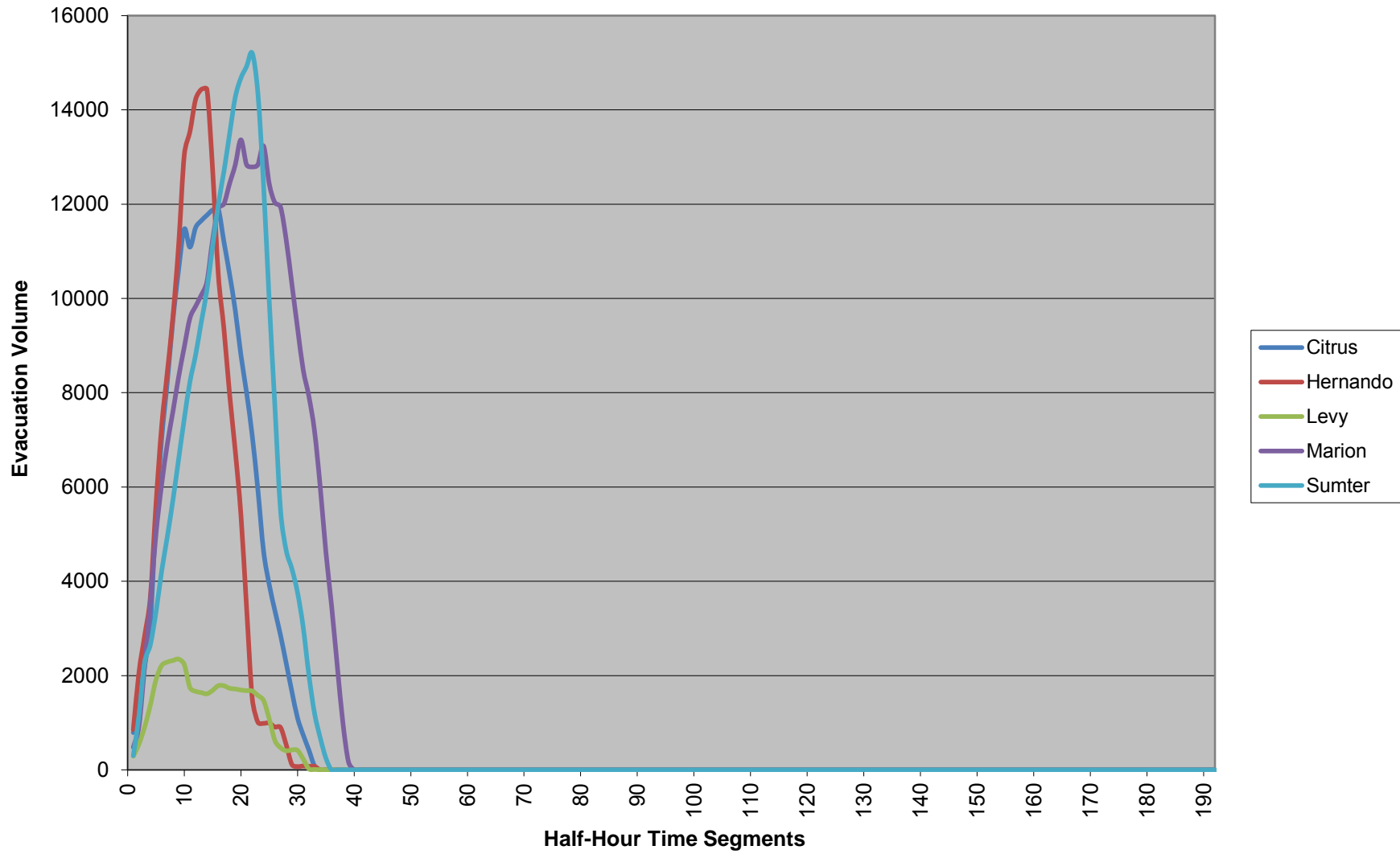
Evacuation Model Run Summary

Region: Withlacoochee

Year: 2020

Scenario Parameters						
	Citrus	Hernando	Levy	Marion	Sumter	
Evacuation Level	B	B	B	B	B	
Response Curve	6 hours	6 hours	6 hours	12 hours	12 hours	
100% Response?	No	No	No	No	No	
Clearance Times						
	Citrus	Hernando	Levy	Marion	Sumter	
In-County	15.5	13	16	17	17	
Out-of-County	17	17	20	20	18	
To Shelter	13.5	9	6.5	16.5	16.5	
Regional Clearance Time:			20			
Evacuation Demand						
	Citrus	Hernando	Levy	Marion	Sumter	
<i>Population -</i>						
Site-Built	23,331	21,693	3,688	59,456	19,815	
Mobile Home	24,631	16,716	13,636	46,713	15,350	
Tourists	1,680	468	474	0	0	
Total	49,642	38,877	17,798	106,169	35,165	
<i>Shelter Demand -</i>						
	4,157	4,444	2,377	13,496	7,517	
<i>Trips -</i>						
Site-Built	13,943	11,979	2,068	31,054	10,951	
Mobile Home	14,852	9,865	7,407	26,368	9,363	
Tourists	763	213	216	0	0	
Total	29,558	22,057	9,691	57,422	20,314	

Countywide Evacuation



Regional Evacuation

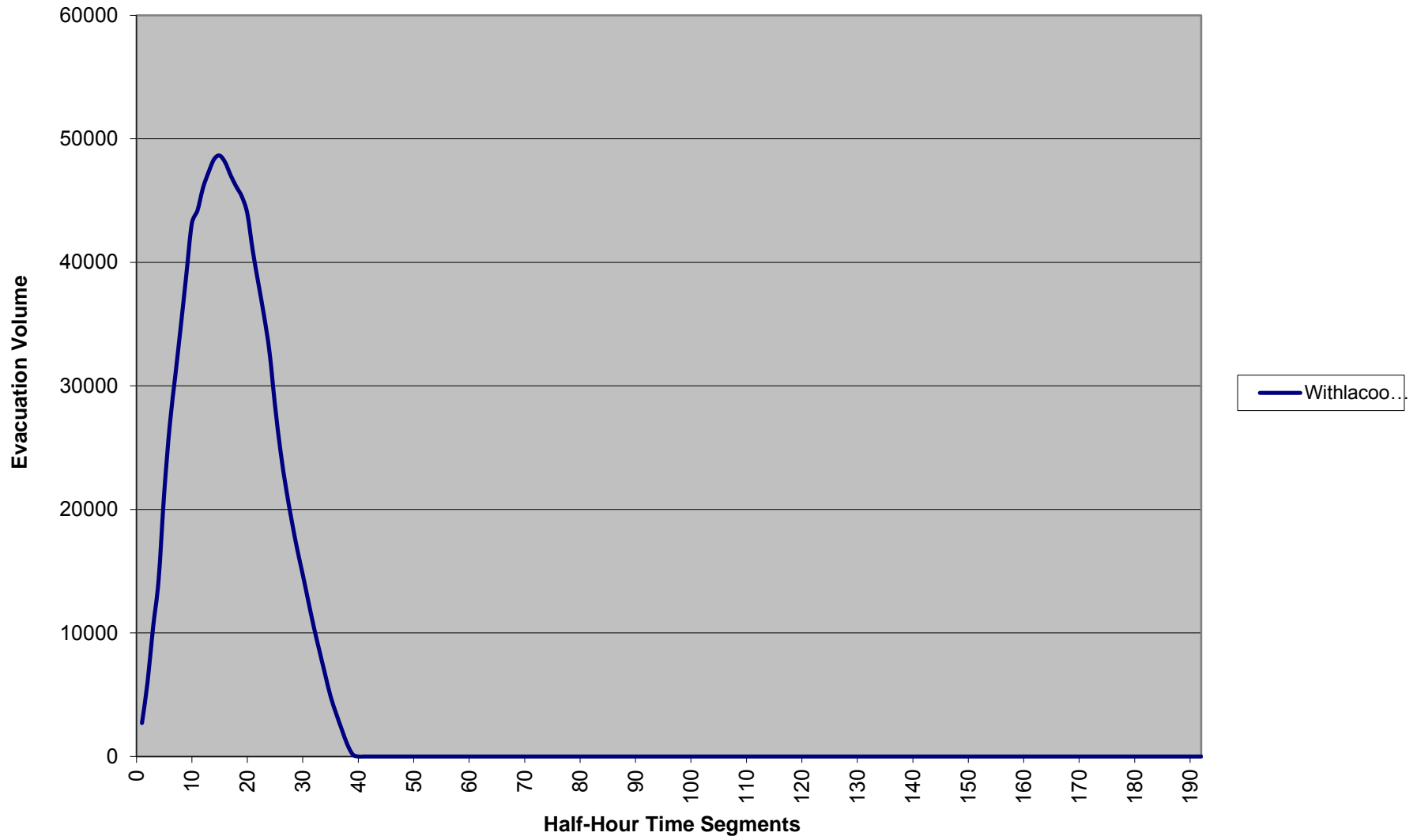
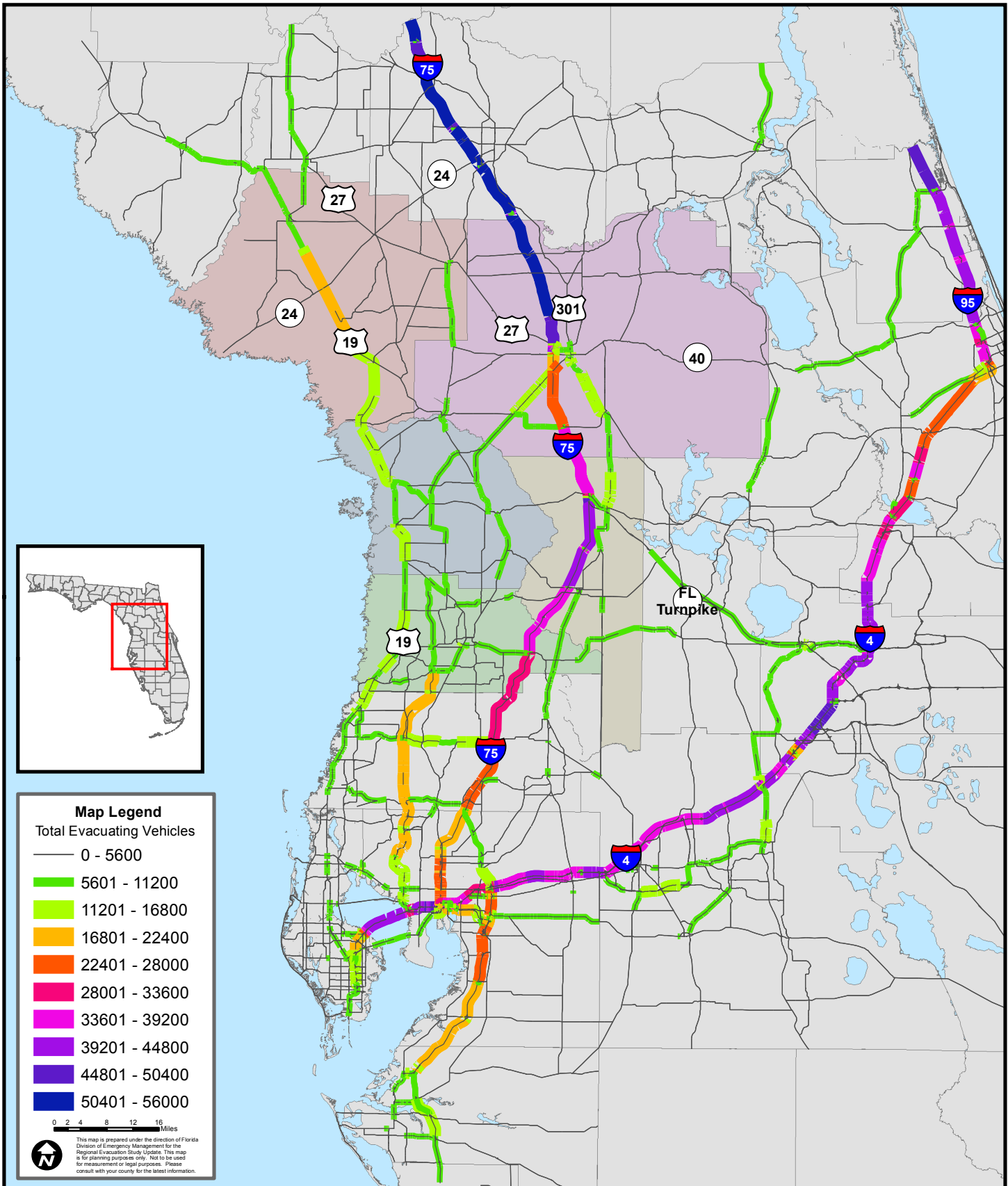




Figure G-7

Evacuation Trip Volumes for 2020 Operational Scenario Evacuation Level B



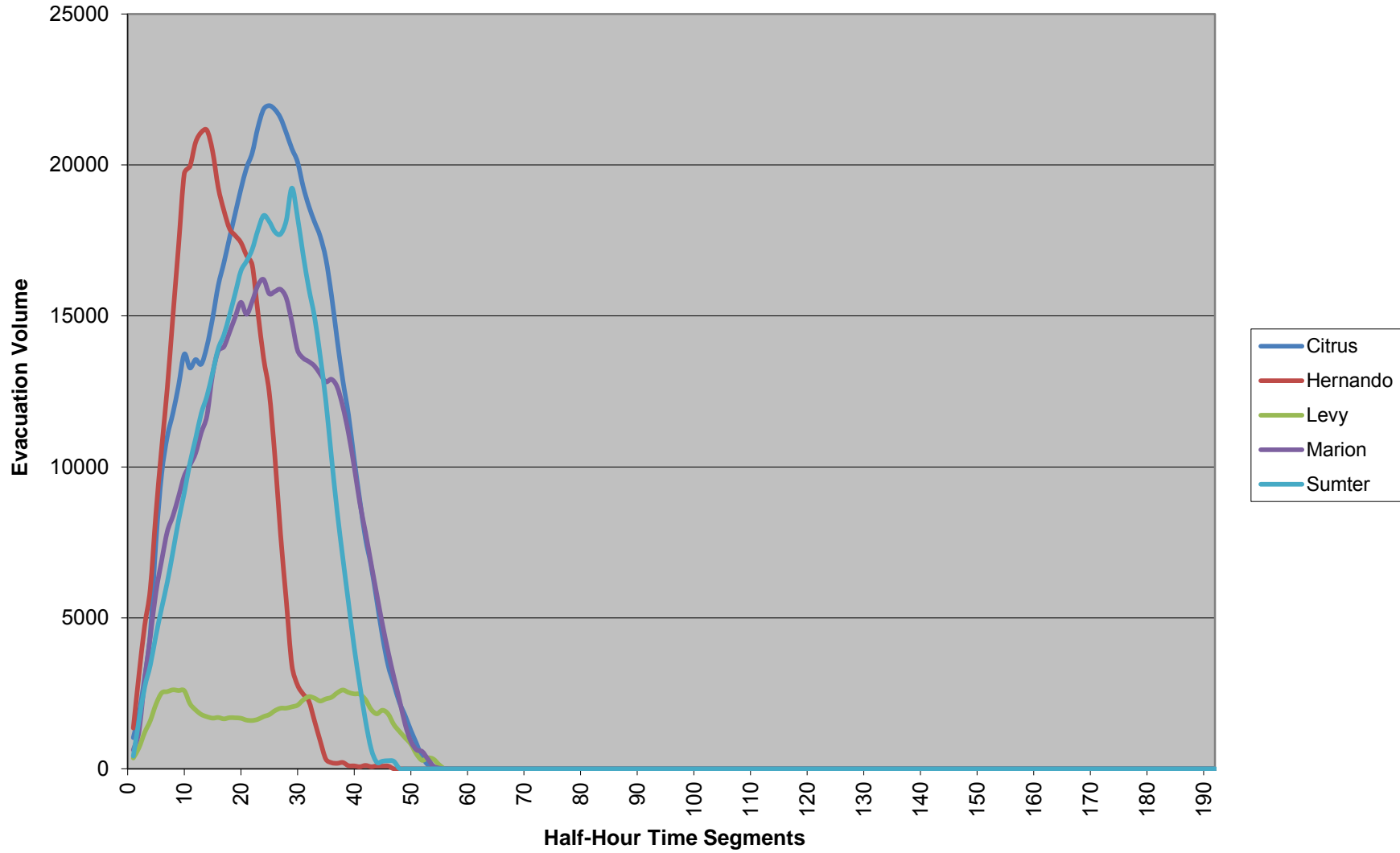
Evacuation Model Run Summary

Region: Withlacoochee

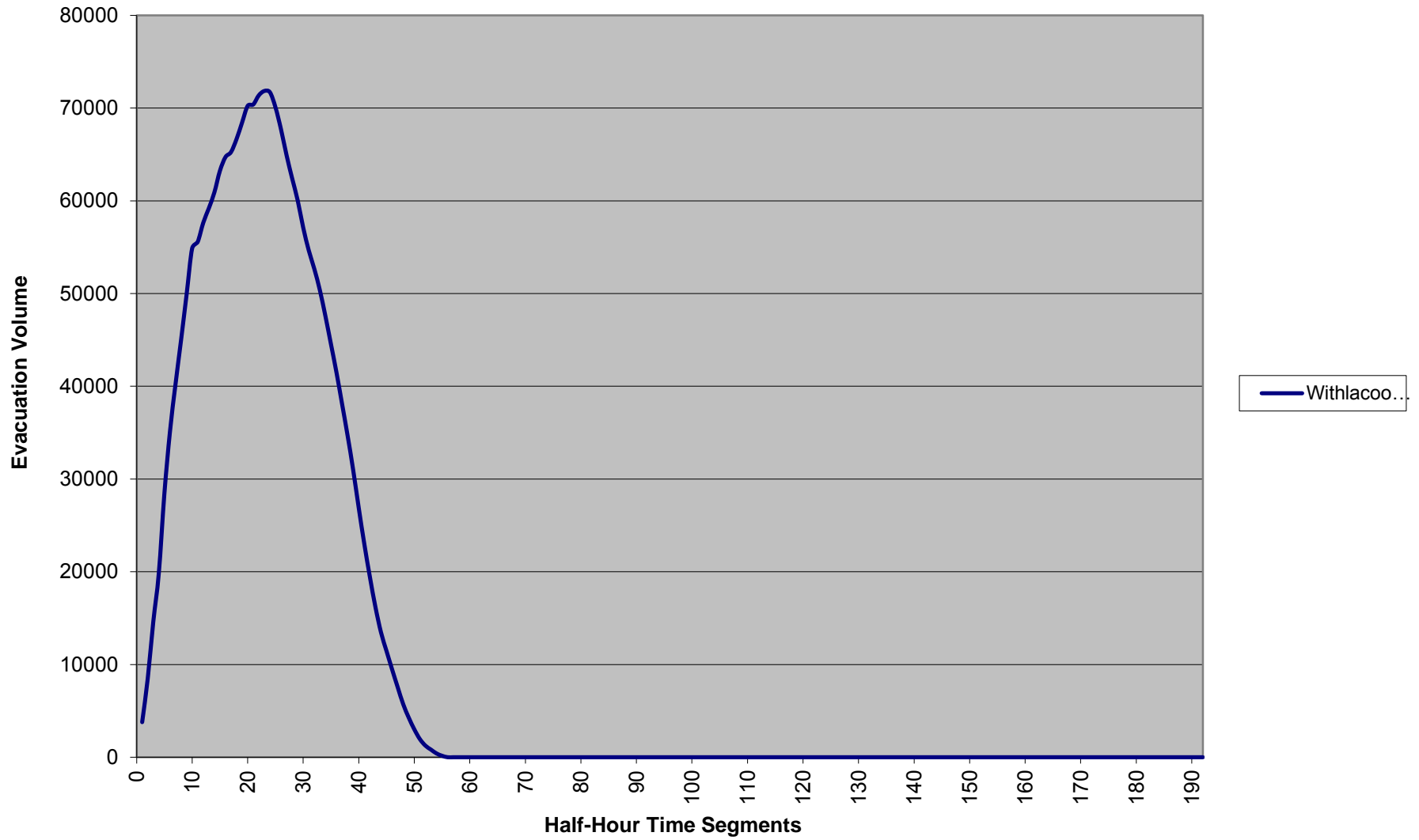
Year: 2020

Scenario Parameters					
	Citrus	Hernando	Levy	Marion	Sumter
Evacuation Level	C	C	C	C	C
Response Curve	6 hours	6 hours	6 hours	12 hours	12 hours
100% Response?	No	No	No	No	No
Clearance Times					
	Citrus	Hernando	Levy	Marion	Sumter
In-County	25	17	27.5	17	17.5
Out-of-County	27	23.5	28	28	26.5
To Shelter	14	11.5	7	16.5	17
Regional Clearance Time:			28		
Evacuation Demand					
	Citrus	Hernando	Levy	Marion	Sumter
<i>Population -</i>					
Site-Built	31,213	33,470	5,388	74,320	24,768
Mobile Home	27,923	19,729	14,804	54,499	16,374
Tourists	1,680	468	474	0	0
Total	60,816	53,667	20,666	128,819	41,142
<i>Shelter Demand -</i>					
	6,216	5,946	2,736	16,463	8,760
<i>Trips -</i>					
Site-Built	18,549	18,373	3,010	38,818	13,689
Mobile Home	16,833	11,624	8,044	30,762	9,987
Tourists	763	213	216	0	0
Total	36,145	30,210	11,270	69,580	23,676

Countywide Evacuation



Regional Evacuation



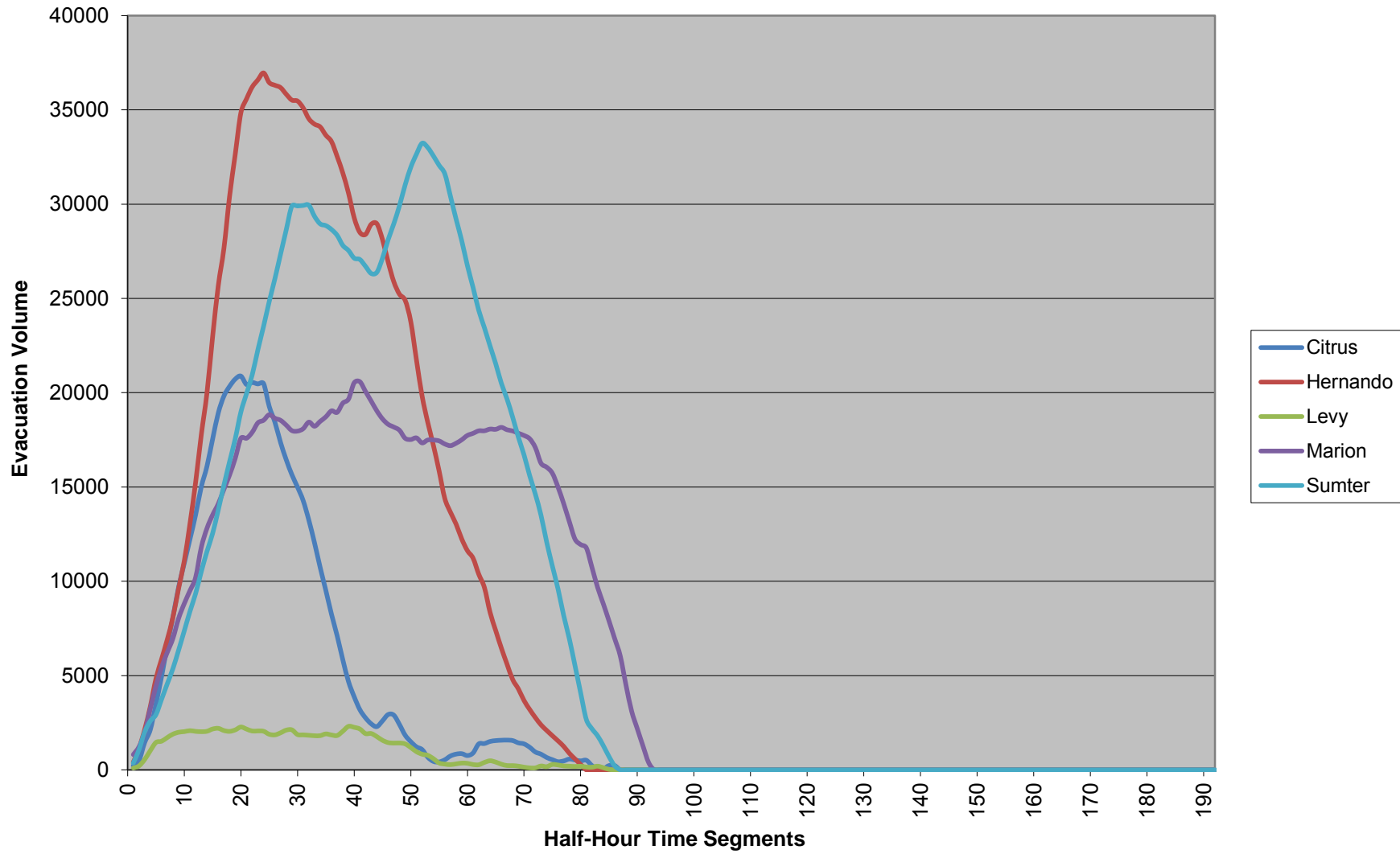
Evacuation Model Run Summary

Region: Withlacoochee

Year: 2020

Scenario Parameters					
	Citrus	Hernando	Levy	Marion	Sumter
Evacuation Level	D	D	D	D	D
Response Curve	12 hours	12 hours	12 hours	18 hours	18 hours
100% Response?	No	No	No	No	No
Clearance Times					
	Citrus	Hernando	Levy	Marion	Sumter
In-County	42	32	42.5	22.5	29
Out-of-County	43.5	40.5	44	46.5	44
To Shelter	21.5	32	13	22	28.5
Regional Clearance Time:		46.5			
Evacuation Demand					
	Citrus	Hernando	Levy	Marion	Sumter
<i>Population -</i>					
Site-Built	46,988	69,718	8,207	89,184	29,722
Mobile Home	31,290	26,339	15,932	62,284	18,420
Tourists	1,909	637	478	0	0
Total	80,187	96,694	24,617	151,468	48,142
<i>Shelter Demand -</i>					
	11,378	10,090	3,243	19,431	10,236
<i>Trips -</i>					
Site-Built	27,683	38,015	4,532	46,581	16,427
Mobile Home	18,875	15,429	8,654	35,157	11,235
Tourists	868	290	217	0	0
Total	47,426	53,734	13,403	81,738	27,662

Countywide Evacuation



Regional Evacuation

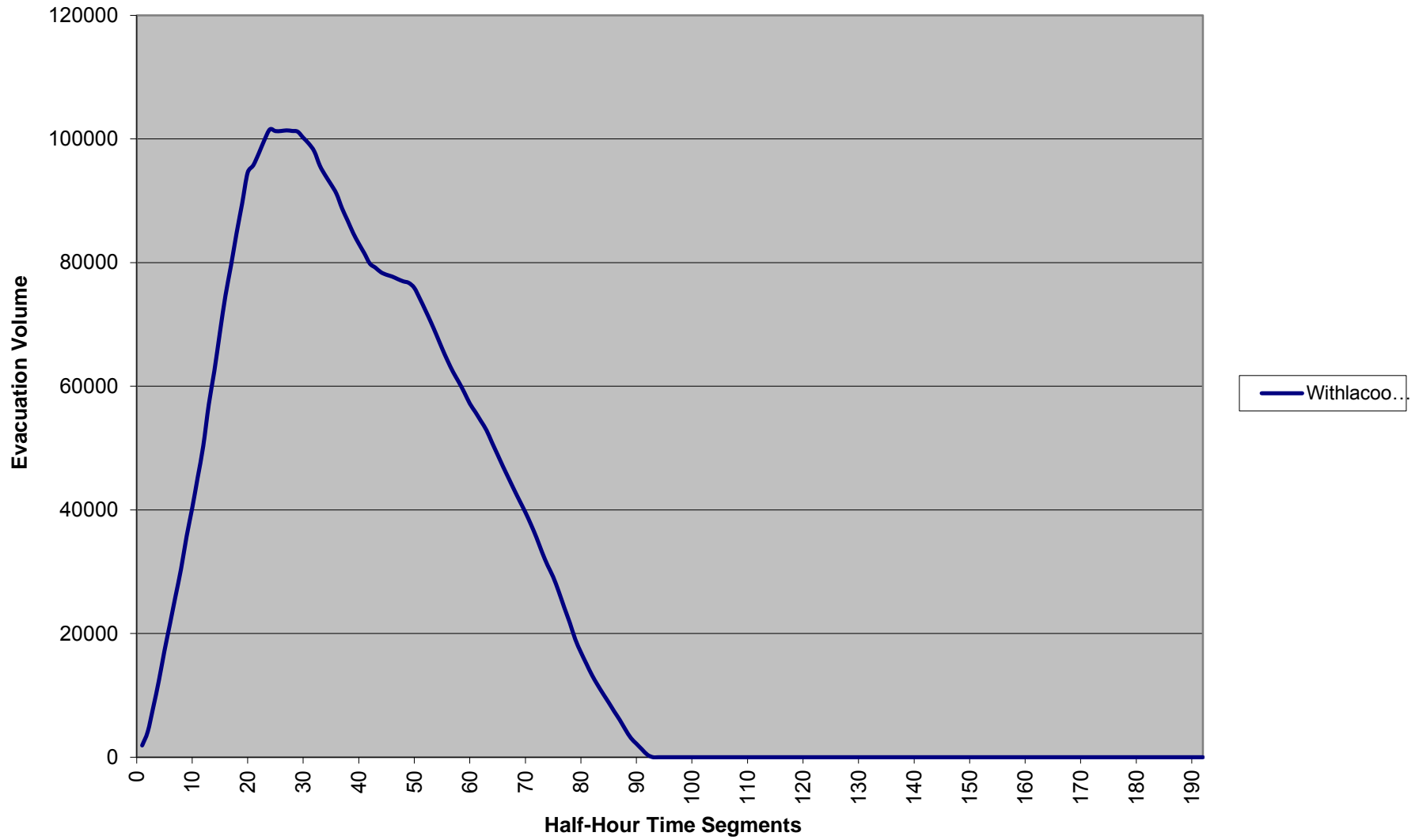
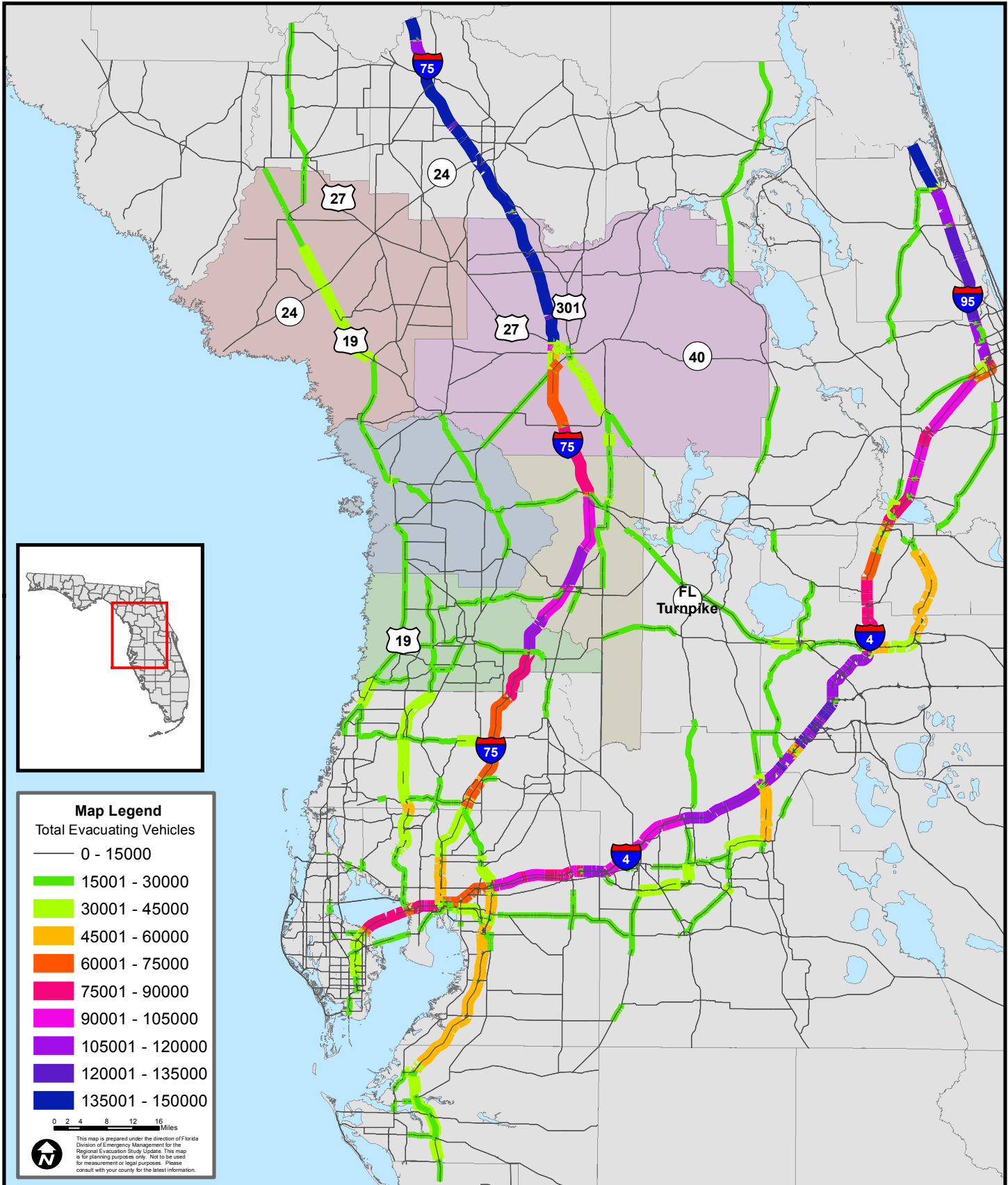




Figure G-9

Evacuation Trip Volumes for 2020 Operational Scenario

Evacuation Level D



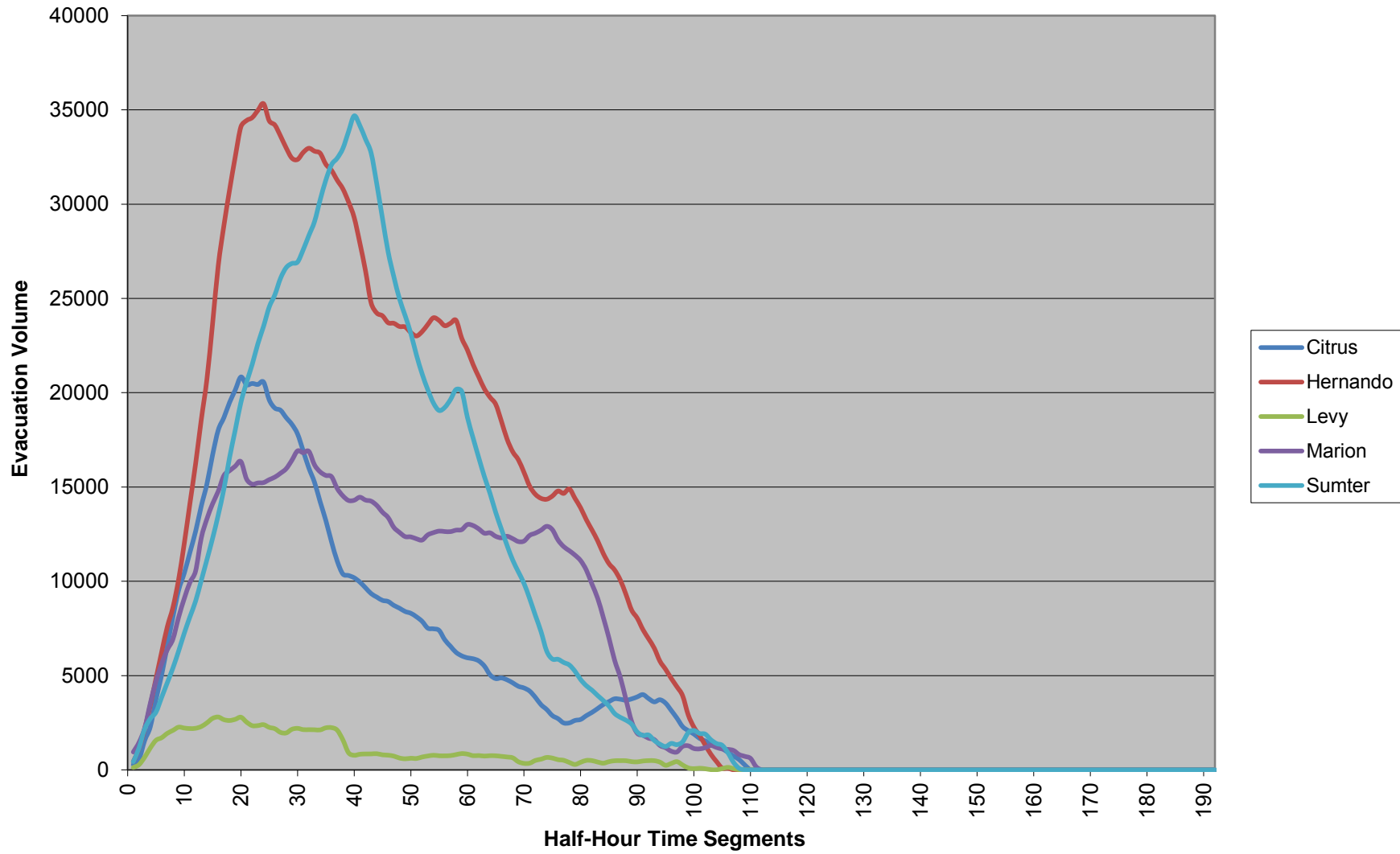
Evacuation Model Run Summary

Region: Withlacoochee

Year: 2020

Scenario Parameters					
	Citrus	Hernando	Levy	Marion	Sumter
Evacuation Level	E	E	E	E	E
Response Curve	12 hours	12 hours	12 hours	18 hours	18 hours
100% Response?	No	No	No	No	No
Clearance Times					
	Citrus	Hernando	Levy	Marion	Sumter
In-County	53.5	49.5	54	53.5	27.5
Out-of-County	55	53.5	54.5	56	55
To Shelter	27.5	49.5	13	21.5	27
Regional Clearance Time:			56		
Evacuation Demand					
	Citrus	Hernando	Levy	Marion	Sumter
<i>Population -</i>					
Site-Built	57,071	84,077	11,459	89,184	34,676
Mobile Home	35,927	28,183	19,040	70,070	19,444
Tourists	1,933	1,245	516	0	0
Total	94,931	113,505	31,015	159,254	54,120
<i>Shelter Demand -</i>					
	13,607	11,707	4,138	20,245	11,479
<i>Trips -</i>					
Site-Built	33,426	45,550	6,258	46,581	19,165
Mobile Home	21,653	16,513	10,347	39,551	11,859
Tourists	878	566	235	0	0
Total	55,957	62,629	16,840	86,132	31,024

Countywide Evacuation



Regional Evacuation

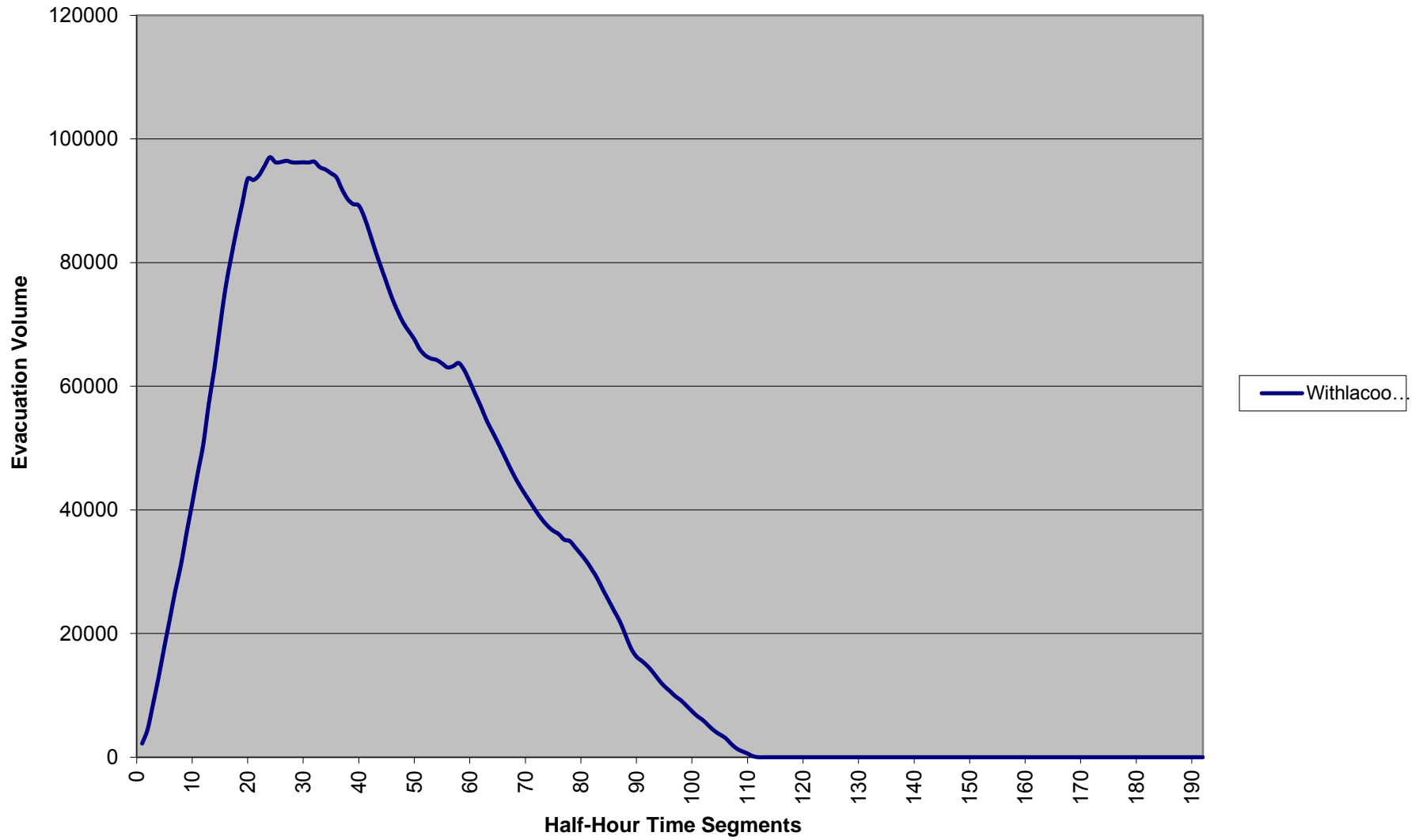




Figure G-10

Evacuation Trip Volumes for 2020 Operational Scenario

Evacuation Level E

